


Brian Abbott Fish Barrier Removal Board
2021 - 2023 Approved Project Narrative Scoring Criteria
70 total points possible



1. Benefits to productivity and life history stages - 20 points (+5)

- Points based on clear, complete answer, and results of habitat assessment by WDFW field staff

2. Accessibility Weighted Habitat - 0 points (-15)

- Points based on percent passability of upstream barriers multiplied by the length of partially accessible habitat; points will be normalized, relative to other proposals

(+5 Further refinement of Linear Gain data from RFP)

3. Level of coordination with other habitat restoration projects - 10 points

- Points based on number of restoration projects within the HUC 10, as described by the applicant and reviewed by FBRB TRT. Each listed restoration project is worth 1 point except WSDOT fish passage projects, which are worth 2.

4. Cost effectiveness and a clear, detailed budget - 10 points

- Points based on clear, detailed cost estimate spreadsheet and cost effectiveness of the project as described by the applicant (Note: For restoration projects, cost per linear gain will be provided to the FBRB and considered during final ranking).

5. Clearly identified and appropriate project scope, goals and objectives, milestones, and schedule - 10 points (+5)

- Points based on clear, complete answer indicating that project has been scoped, milestones have been identified, schedule has been established, and the project is ready to be implemented

6. Stock status of anadromous species that would benefit - 5 points

- Unwarranted (any number of species) – 1 point
- Species of concern/candidate (any number of species) – 2 points
- Threatened (single species) – 3 points
- Endangered (single) or more than one threatened species – 5 points

7. Contribution to an approved recovery plan - 5 points

- Points based on applicant's description of how the project implementation will contribute to an approved recovery plan.

8. Southern Resident Killer Whale – 5 points

Points will be given for projects that benefit Chinook within priority areas listed in NOAA Fisheries and WDFW's June 22, 2018 document on Southern Resident Killer Whale Priority Chinook Stocks Report.

All scores will be reviewed and additional information will be considered by the FBRB in the ranking of a final prioritized project list that is submitted to the Legislature for funding consideration.

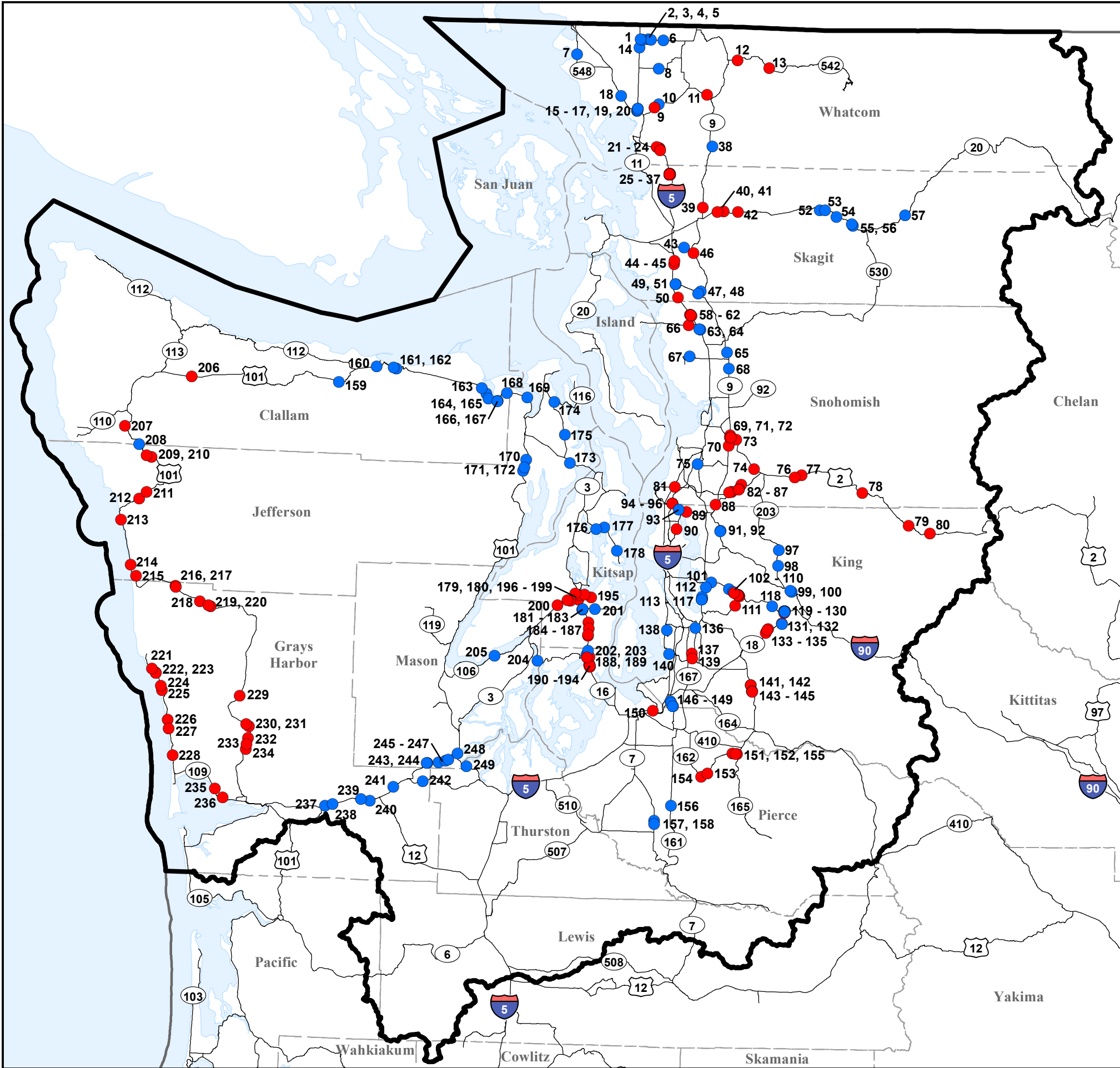
WSDOT Fish Passage Projects planned for Design and Construction 21-23 within the Culvert Case Area

This plan is subject to change due to significant project issues and/or new information. Please note that this plan is based on a funding level of \$726 million for the 21-23 biennium.

If you have questions about this document, and/or prior to making plans based on this document, please contact:

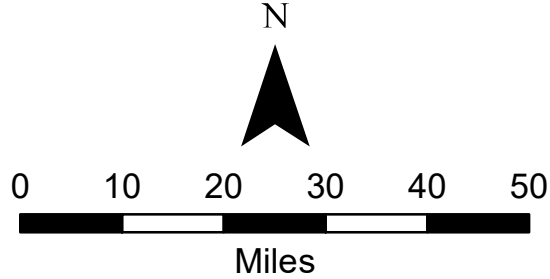
Kim Mueller
Fish Passage Delivery Program Manager
360-705-7404
kim.mueller@wsdot.wa.gov

Paul Wagner
Biology Branch Manager
360-705-7406
paul.wagner@wsdot.wa.gov



Legend

- Construction 21/23
- Design 21/23
- US v. WA Case Area Boundary



WSDOT Fish Passage Projects planned for Design and/or Construction 21-23 within the Culvert Case Area

This plan is subject to change due to significant project issues and/or new information. If you have questions about this document, and/or prior to making plans based on this document, please contact:

Kim Mueller

Fish Passage Delivery Program Manager

360-705-7404

kim.mueller@wsdot.wa.gov

Paul Wagner

Biology Branch Manager

360-705-7406

paul.wagner@wsdot.wa.gov

List sorted by WRIA, Highway, Milepost. Map ID is not a priority number; it's meant to help locate sites on the map.

* indicates that a site is being addressed in a larger transportation project.

Map ID	Site ID	Stream	Tributary to	County	WRIA	WSDOT Region	Highway	Milepost	Activity
21	995411	Chuckanut Cr	Puget Sound	Whatcom	1	NW	I-5	246.75	Design 21/23
20	992003	Spring Cr	Baker Cr	Whatcom	1	NW	I-5; NB on-ramp	256.00	Construction 21/23
19	990022	Baker Cr	Squalicum Cr	Whatcom	1	NW	I-5	256.28	Construction 21/23
18	995723	unnamed	Silver Cr	Whatcom	1	NW	I-5; NB Ext 260	260.00	Construction 21/23
38	991106	unnamed	Landingstrip Cr	Whatcom	1	NW	SR 9	70.60	Construction 21/23
15	992987	Baker Cr	Squalicum Cr	Whatcom	1	NW	SR 539	0.04	Construction 21/23
16	991973	WF Spring Cr	Spring Cr	Whatcom	1	NW	SR 539	0.30	Construction 21/23
17	990015	Spring Cr	Baker Cr	Whatcom	1	NW	SR 539	0.30	Construction 21/23
14	991473	Duffner Ditch	Bertrand Cr	Whatcom	1	NW	SR 539	11.10	Construction 21/23
9	991803	Toad LK Cr	Squalicum Cr	Whatcom	1	NW	SR 542	2.40	Design 21/23
10	990014	Squalicum Cr	Bellingham Bay	Whatcom	1	NW	SR 542	3.50	Construction 21/23
11	991111	unnamed	Mitchell Cr	Whatcom	1	NW	SR 542	13.47	Design 21/23
12	990577	Unnamed	High Cr	Whatcom	1	NW	SR 542	24.29	Design 21/23
13	990598	Unammed	Nooksack R	Whatcom	1	NW	SR 542	31.57	Design 21/23
8	996168	unnamed	Four Mile Cr	Whatcom	1	NW	SR 544	3.51	Construction 21/23
1	931144	Duffner Ditch	Bertrand Cr	Whatcom	1	NW	SR 546	0.17	Construction 21/23
2	990510	Double Ditch	Fishtrap Cr	Whatcom	1	NW	SR 546	0.46	Construction 21/23
3	996161	Double Ditch	Fishtrap Cr	Whatcom	1	NW	SR 546	0.47	Construction 21/23
4	996163	unnamed	Fishtrap Cr	Whatcom	1	NW	SR 546	1.47	Construction 21/23
5	996164	unnamed	Fishtrap Cr	Whatcom	1	NW	SR 546	2.01	Construction 21/23
6	990223	Kamm Cr	Nooksack R	Whatcom	1	NW	SR 546	4.21	Construction 21/23
7	996149	unnamed	Terrell Cr	Whatcom	1	NW	SR 548	8.11	Construction 21/23
45	991725	Maddox Cr	SF Skagit R	Skagit	3	NW	I-5	224.62	Design 21/23

Map ID	Site ID	Stream	Tributary to	County	WRIA	WSDOT Region	Highway	Milepost	Activity
44	CR122	Martha Washington Cr	Maddox Cr	Skagit	3	NW	I-5	225.24	Design 21/23
36	995236	Unnamed	Friday Cr	Skagit	3	NW	I-5	240.92	Design 21/23
37	995245	Unnamed	Friday Cr	Skagit	3	NW	I-5	240.92	Design 21/23
32	995233	Unnamed	Friday Cr	Skagit	3	NW	I-5	240.95	Design 21/23
33	995235	Unnamed	Friday Cr	Skagit	3	NW	I-5	240.95	Design 21/23
34	995232	Unnamed	Friday Cr	Skagit	3	NW	I-5	240.95	Design 21/23
35	995234	Unnamed	Friday Cr	Skagit	3	NW	I-5	240.95	Design 21/23
31	995240	Unnamed	Friday Cr	Skagit	3	NW	I-5	240.99	Design 21/23
27	995241	Unnamed	Friday Cr	Skagit	3	NW	I-5	241.03	Design 21/23
28	995238	Unnamed	Friday Cr	Skagit	3	NW	I-5	241.03	Design 21/23
29	995239	Unnamed	Friday Cr	Skagit	3	NW	I-5	241.03	Design 21/23
30	995237	Unnamed	Friday Cr	Skagit	3	NW	I-5	241.03	Design 21/23
25	995259	Unnamed	Unnamed Friday Cr trib	Skagit	3	NW	I-5	241.10	Design 21/23
26	995246	Unnamed	Unnamed Friday Cr trib	Skagit	3	NW	I-5	241.10	Design 21/23
24	FR75	Lake Cr	Samish Lk	Whatcom	3	NW	I-5	245.76	Design 21/23
23	995256	Unnamed	Lake Cr	Whatcom	3	NW	I-5	246.12	Design 21/23
22	995255	Unnamed	Lake Cr	Whatcom	3	NW	I-5	246.22	Design 21/23
48	990641	unnamed	Lk McMurray	Skagit	3	NW	SR 9	40.09	Construction 21/23
47	990091	Norway Park Cr	Lk Mc Murray	Skagit	3	NW	SR 9	41.04	Construction 21/23
46	NC69	Unnamed	Nookachamps CR	Skagit	3	NW	SR 9	49.00	Design 21/23
39	HC53	Unnamed	Unnamed	Skagit	3	NW	SR 9	59.08	Design 21/23
40	991142	Unnamed	Red Cr	Skagit	3	NW	SR 20	69.08	Design 21/23
41	991547	Unnamed	Coal Creek	Skagit	3	NW	SR 20	70.24	Design 21/23
42	991146	Childs Cr	Skagit River	Skagit	3	NW	SR 20	72.85	Design 21/23
51	CR2	unnamed	Carpenter Cr	Skagit	3	NW	SR 534	0.53	Construction 21/23
49	995265	unnamed	Carpenter Cr	Skagit	3	NW	SR 534	0.60	Construction 21/23
43	NC129	Logan Cr	Nookachamps Cr	Skagit	3	NW	SR 538	2.18	Construction 21/23
52	GR9	Fish Cr	Lorenzan Cr	Skagit	4	NW	SR 20	87.70	Construction 21/23
53	GR23	Lorenzan Cr	Skagit R	Skagit	4	NW	SR 20	88.82	Construction 21/23
54	JK2	unnamed	Skagit R	Skagit	4	NW	SR 20	91.30	Construction 21/23
55	994308	unnamed	Skagit R	Skagit	4	NW	SR 20	94.47	Construction 21/23
56	991126	unnamed	Skagit R	Skagit	4	NW	SR 20	94.82	Construction 21/23
57	CD18	Olson Cr	Skagit R	Skagit	4	NW	SR 20	105.42	Construction 21/23
64	990622	Secret Cr	Pilchuck Cr	Snohomish	5	NW	I-5	211.50	Construction 21/23
63	990623	Secret Cr	Pilchuck Cr	Snohomish	5	NW	I-5	211.70	Construction 21/23

Map ID	Site ID	Stream	Tributary to	County	WRIA	WSDOT Region	Highway	Milepost	Activity
62	996077	Unnamed	WF Church Cr	Snohomish	5	NW	I-5	214.38	Design 21/23
60	996074	Unnamed to	WF Church Cr	Snohomish	5	NW	I-5	214.65	Design 21/23
61	996454	Unnamed	WF Church Cr	Snohomish	5	NW	I-5	214.65	Design 21/23
59	996071	WF Church Cr	Church Cr	Snohomish	5	NW	I-5	214.73	Design 21/23
58	996073	WF Church Cr	Church Cr	Snohomish	5	NW	I-5	214.74	Design 21/23
50	995242	Unnamed	Unnamed	Snohomish	5	NW	I-5	218.00	Design 21/23
65	990255	Unnamed	Portage Cr	Snohomish	5	NW	SR 9	27.24	Construction 21/23
67	991750	Fish Cr	Portage Cr	Snohomish	5	NW	SR 531	2.61	Construction 21/23
66	990890	Jackson Gulch Cr	Stillaguamish R	Snohomish	5	NW	SR 532	8.71	Design 21/23
118	994410	Soderman Cr	Raging R	King	7	NW	I-90	23.13	Construction 21/23
119	934826*	unnamed	unnamed Lake Cr trib	King	7	NW	I-90; WB on-ramp	25.65	Construction 21/23
123	934825*	unnamed	unnamed Lake Cr trib	King	7	NW	access road; I-90	25.66	Construction 21/23
120	934786*	unnamed	unnamed Lake Cr trib	King	7	NW	I-90 EB	25.66	Construction 21/23
121	934827*	unnamed	unnamed Lake Cr trib	King	7	NW	I-90 WB	25.66	Construction 21/23
122	934824*	unnamed	unnamed Lake Cr trib	King	7	NW	weigh station rtn; I-90	25.66	Construction 21/23
126	934829*	unnamed	Lake Cr	King	7	NW	I-90 EB	25.68	Construction 21/23
124	934821*	unnamed	Lake Cr	King	7	NW	I-90 WB	25.68	Construction 21/23
125	934822*	unnamed	Lake Cr	King	7	NW	I-90 WB; off-ramp	25.68	Construction 21/23
127	934820*	unnamed	Lake Cr	King	7	NW	I-90 EB; on-ramp	25.69	Construction 21/23
128	934823*	unnamed	Lake Cr	King	7	NW	I-90; WB off-ramp	25.74	Construction 21/23
70	995982	Cemetery Cr	Snohomish R	Snohomish	7	NW	SR 9	10.61	Design 21/23
69	995087	Bunk Foss Cr	Pilchuck River	Snohomish	7	NW	SR 9	12.57	Design 21/23
68	102 Q028	Unnamed	Quilceda Cr	Snohomish	7	NW	SR 9	24.44	Construction 21/23
132	934689*	unnamed	Deep Cr	King	7	NW	SR 18; ROW	25.68	Construction 21/23
131	07.0396 0.80*	Deep Cr	Raging R	King	7	NW	SR 18	25.70	Design 21/23
130	990236*	Lake Cr	Raging R	King	7	NW	SR 18	27.57	Design 21/23
129	934828*	unnamed	unnamed Lake Cr trib	King	7	NW	SR 18	27.83	Construction 21/23
100	101SA-06	Skunk Cr	Snoqualmie R	King	7	NW	SR 202	23.18	Construction 21/23
99	101S-10	Mud Cr	Snoqualmie R	King	7	NW	SR 202	23.45	Construction 21/23
98	991720	unnamed	Snoqualmie R	King	7	NW	SR 203	4.37	Construction 21/23
97	995167	unnamed	Horseshoe Lk	King	7	NW	SR 203	7.26	Construction 21/23
87	992371*	Unnamed	Evans Cr	Snohomish	7	NW	SR 522	17.48	Design 21/23
86	992632*	Unnamed	Evans Cr	Snohomish	7	NW	SR 522	17.82	Design 21/23
85	992631*	Unnamed	Evans Cr	Snohomish	7	NW	SR 522	17.87	Design 21/23
84	992378*	Anderson Cr	Evans Cr	Snohomish	7	NW	SR 522	19.28	Design 21/23

Map ID	Site ID	Stream	Tributary to	County	WRIA	WSDOT Region	Highway	Milepost	Activity
83	992381*	Unnamed	Anderson Cr	Snohomish	7	NW	SR 522	19.35	Design 21/23
82	990139*	Elliot Creek	Snohomish R	Snohomish	7	NW	SR 522	20.19	Design 21/23
71	932426	Bunk Foss Cr	Pilchuck River	Snohomish	7	NW	US 2	5.02	Design 21/23
72	932428	Bunk Foss Cr	Pilchuck River	Snohomish	7	NW	US 2	5.18	Design 21/23
73	995101	Bunk Foss Cr	Pilchuck R	Snohomish	7	NW	US 2	6.23	Design 21/23
74	995108	Unnamed	French Cr	Snohomish	7	NW	US 2	12.94	Design 21/23
76	101NORT-33	Unnamed	Skykomish R	Snohomish	7	NW	US 2	20.53	Design 21/23
77	101OWEN-02	Groeneveld Cr	Skykomish R	Snohomish	7	NW	US 2	21.74	Design 21/23
78	991822	Unnamed	Skykomish R	Snohomish	7	NW	US 2	34.36	Design 21/23
79	995000	Unnamed	SF Skykomish R	Snohomish	7	NW	US 2	45.47	Design 21/23
80	995021	Unnamed	SF Skykomish R	Snohomish	7	NW	US 2	49.87	Design 21/23
95	102 M048	Unnamed	McAleer Creek	Snohomish	8	NW	I-5	177.85	Design 21/23
94	102 M046	McAleer Cr	Lake Washington	Snohomish	8	NW	I-5	177.85	Design 21/23
96	990273	McAleer Cr	Lake Washington	Snohomish	8	NW	I-5	177.93	Design 21/23
101	996251	Sunset Cr	Richards Cr	King	8	NW	I-90	10.52	Construction 21/23
102	992798	Lewis Cr	Lk Sammamish	King	8	NW	I-90	13.83	Construction 21/23
103	994415	W Village Park Cr	Lake Sammamish	King	8	NW	I-90	14.83	Construction 21/23
104	932343	Unnamed	Lake Sammamish	King	8	NW	I-90	15.14	Design 21/23
105	996477	Unnamed	Tibbetts Creek	King	8	NW	I-90	15.82	Design 21/23
106	996967	Unnamed	Tibbetts Cr	King	8	NW	I-90	15.89	Design 21/23
107	996966	Unnamed	Tibbetts trib	King	8	NW	I-90	15.92	Design 21/23
108	996472	Unnamed	Tibbetts trib	King	8	NW	I-90	15.92	Design 21/23
109	996476	Unnamed	Tibbetts Cr	King	8	NW	I-90	16.03	Design 21/23
110	991182	Unnamed	Tibbetts Cr	King	8	NW	I-90	16.21	Design 21/23
117	933259*	unnamed	Lake Washington	King	8	NW	I-405	7.61	Construction 21/23
116	996032*	unnamed	Lake Washington	King	8	NW	I-405	7.62	Construction 21/23
115	998971*	unnamed	Lake Washington	King	8	NW	I-405	7.83	Construction 21/23
114	998972*	unnamed	Lake Washington	King	8	NW	I-405	7.90	Construction 21/23
113	934704*	unnamed	Lake Washington	King	8	NW	I-405	8.18	Construction 21/23
112	932933*	unnamed	Coal Cr	King	8	NW	I-405	10.06	Construction 21/23
135	990173*	Holder Cr	Issaquah Cr	King	8	NW	SR 18	22.08	Design 21/23
134	995971*	Unnamed	Holder Cr	King	8	NW	SR 18	22.75	Design 21/23
133	995972*	Unnamed	Holder Cr	King	8	NW	SR 18	22.95	Design 21/23
75	102 N183	North Cr	Sammamish R	Snohomish	8	NW	SR 96	0.47	Construction 21/23
93	990253	Lyon Cr	Lake Washington	King	8	NW	SR 104	31.30	Construction 21/23

Map ID	Site ID	Stream	Tributary to	County	WRIA	WSDOT Region	Highway	Milepost	Activity
92	996921	unnamed	Sammamish R	King	8	NW	SR 202	4.17	Construction 21/23
91	996925	unnamed	unnamed	King	8	NW	SR 202	4.25	Construction 21/23
90	990430	Thornton Cr	Lake Washington	King	8	NW	SR 522	2.86	Design 21/23
89	990655	Cat Whisker Cr	Lake Washington	King	8	NW	SR 522	6.63	Design 21/23
88	996913	Unnamed	Little Bear Cr	Snohomish	8	NW	SR 522	13.63	Design 21/23
81	993103	Scriber Cr	Swamp Cr	Snohomish	8	NW	SR 524	3.89	Design 21/23
111	990433	Tibbetts Cr	Lake Sammamish	King	8	NW	SR 900	19.50	Design 21/23
137	991198	Mill Cr	Springbook Cr	King	9	NW	SR 167	21.17	Design 21/23
136	991202*	Rolling Hills Cr	Springbrook Cr	King	9	NW	SR 167	25.94	Construction 21/23
145	935056	Rock Cr	Covington Cr	King	9	NW	SR169	7.10	Design 21/23
144	997691	Rock Cr	Covington Cr	King	9	NW	SR 169	7.15	Design 21/23
143	997692	Unnamed	Jones Lake	King	9	NW	SR 169	7.24	Design 21/23
142	997693	Unnamed	Ginder Cr	King	9	NW	SR 169	8.27	Design 21/23
141	997694	Ginder Cr	Rock Creek	King	9	NW	SR 169	8.29	Design 21/23
138	997679	Miller Cr	Puget Sound	King	9	NW	SR 509	24.42	Construction 21/23
140	991191	Barnes Cr	Massey Cr	King	9	NW	SR 516	0.41	Construction 21/23
139	997651	Mill Cr	Springbook Cr	King	9	NW	SR 516	5.80	Design 21/23
149	105 S011918a	unnamed	Hylebos Cr	King	10	NW	SR 161	32.78	Construction 21/23
148	997974	unnamed	unnamed Hylebos Cr trib	King	10	NW	SR 161	32.90	Construction 21/23
147	992062	unnamed	Hylebos Cr	King	10	NW	SR 161	33.48	Construction 21/23
146	992064	unnamed	EF Hylebos Cr	King	10	NW	SR 161	33.79	Construction 21/23
154	105 R021121a	Card Cr	Carbon R	Pierce	10	OL	SR 162	11.04	Design 21/23
153	105 R032918d	Rausch Creek	Carbon R	Pierce	10	OL	SR 162	12.44	Design 21/23
152	105 R040517a	unnamed	S Prairie Cr	Pierce	10	OL	SR 162	19.11	Design 21/23
151	996343	Spiketon Cr	S Prairie Cr	Pierce	10	OL	SR 162	19.70	Design 21/23
155	105 R033018B	Spiketon Cr	S Prairie Cr	Pierce	10	OL	SR 165	19.76	Design 21/23
150	105 R121419a*	Wapato Cr	Blair Waterway	Pierce	10	OL	SR 509	2.97	Design 21/23
158	991225	unnamed	South Cr	Pierce	11	OL	SR 7	37.50	Construction 21/23
157	990688	unnamed	South Cr	Pierce	11	OL	SR 7	38.12	Construction 21/23
156	995475	unnamed	South Cr	Pierce	11	OL	SR 161	14.89	Construction 21/23
205	990450	Twano Cr	Hood Canal	Mason	14	OL	SR 106	12.30	Construction 21/23
243	991237	unnamed	Skookum Cr	Mason	14	OL	SR 108	5.50	Construction 21/23
244	990385	unnamed	Skookum Cr	Mason	14	OL	SR 108	5.54	Construction 21/23
245	991672	unnamed	Skookum Cr	Mason	14	OL	SR 108	7.62	Construction 21/23
246	990278	McDonald Cr	Skookum Cr	Mason	14	OL	SR 108	8.89	Construction 21/23

Map ID	Site ID	Stream	Tributary to	County	WRIA	WSDOT Region	Highway	Milepost	Activity
247	997225	Kamilche Cr	Skookum Cr	Mason	14	OL	SR 108	9.47	Construction 21/23
248	997158	unnamed	Skookum Cr	Mason	14	OL	US 101	354.01	Construction 21/23
249	997161	Griggs Cr	Schneider Cr	Thurston	14	OL	US 101	357.40	Construction 21/23
179	991670	Unnamed trib	Sinclair Inlet	Kitsap	15	OL	SR 3	28.60	Design 21/23
200	990168	Gorst Cr	Sinclair Inlet	Kitsap	15	OL	SR 3	32.10	Design 21/23
199	991585	Unnamed	Gorst Creek	Kitsap	15	OL	SR 3	34.27	Design 21/23
198	991995	Wright Creek	Sinclair Inlet	Kitsap	15	OL	SR 3	36.10	Design 21/23
194	991939	Unnamed	McCormick Cr	Pierce	15	OL	SR 16	14.63	Design 21/23
193	991940	McCormick Creek	Henderson Bay	Pierce	15	OL	SR 16	14.65	Design 21/23
192	991941	McCormick Creek	Henderson Bay	Pierce	15	OL	SR 16	14.86	Design 21/23
191	991942	Unnamed	McCormick Cr	Pierce	15	OL	SR 16	15.02	Design 21/23
190	991944	McCormick Creek	Henderson Bay	Pierce	15	OL	SR 16	15.21	Design 21/23
189	105 K051618a	Goodnough Creek	Henderson Bay	Pierce	15	OL	SR 16	16.59	Design 21/23
203	15.0060 1.00	Purdy Cr	Burley Lagoon	Pierce	15	OL	SR 16	17.80	Construction 21/23
187	991516	Unnamed	Burley Cr	Kitsap	15	OL	SR 16	20.36	Design 21/23
186	991867	Unnamed	Burley Cr	Kitsap	15	OL	SR 16	20.44	Design 21/23
185	996752	Unnamed	Burley Cr	Kitsap	15	OL	SR 16	21.58	Design 21/23
184	15.0056 4.50	Burley Cr	Henderson Bay	Kitsap	15	OL	SR 16	22.70	Design 21/23
183	996755	Blackjack Cr	Sinclair Inlet	Kitsap	15	OL	SR 16; EB on-ramp	25.24	Construction 21/23
181	990038	Blackjack Cr	Sinclair Inlet	Kitsap	15	OL	SR 16	25.30	Construction 21/23
182	996756	Blackjack Cr	Sinclair Inlet	Kitsap	15	OL	SR 16; WB off-ramp	25.30	Construction 21/23
180	990270	Unnamed	Ross Creek	Kitsap	15	OL	Sr 16	27.10	Design 21/23
201	990366	Salmonberry Cr	Long Lk	Kitsap	15	OL	SR 160	2.29	Construction 21/23
196	990358	Ross Creek	Sinclair Inlet	Kitsap	15	OL	SR 166	1.76	Design 21/23
197	15.0208 0.00	Unnamed trib	Sinclair Inlet	Kitsap	15	OL	SR 166	2.56	Design 21/23
195	15.0201 0.90	Olney Cr	Sinclair Inlet	Kitsap	15	OL	SR 166	4.52	Design 21/23
204	991525	Victor Cr	Case Inlet	Mason	15	OL	SR 302	4.20	Construction 21/23
202	990345	Purdy Cr	Burley Lagoon	Pierce	15	OL	SR 302; SPPURDY	16.04	Construction 21/23
188	105 K051518a	Goodnough Creek	Henderson Bay	Pierce	15	OL	SR 302	16.15	Design 21/23
178	994325	unnamed	Murden Cove	Kitsap	15	OL	SR 305	2.44	Construction 21/23
177	991958	Klebeal Cr	Agate Passage	Kitsap	15	OL	SR 305	7.28	Construction 21/23
176	994327	unnamed	Liberty Bay	Kitsap	15	OL	SR 305	8.94	Construction 21/23
175	990711	Swansonville Cr	EF Chimacum Cr	Jefferson	17	OL	SR 19	4.30	Construction 21/23
173	990375	Shine Cr	Hood Canal	Jefferson	17	OL	SR 104	10.36	Construction 21/23
174	990077	Chimacum Cr	Port Townsend Bay	Jefferson	17	OL	SR 116	0.22	Construction 21/23

Map ID	Site ID	Stream	Tributary to	County	WRIA	WSDOT Region	Highway	Milepost	Activity
163	990219	Johnson Cr	Sequim Bay	Clallam	17	OL	US 101	267.18	Construction 21/23
164	991667	unnamed	Sequim Bay	Clallam	17	OL	US 101	268.54	Construction 21/23
165	994464	unnamed	Sequim Bay	Clallam	17	OL	US 101	269.45	Construction 21/23
166	991850	unnamed	Sequim Bay	Clallam	17	OL	US 101	271.83	Construction 21/23
167	990075	Chicken Coop Cr	Sequim Bay	Clallam	17	OL	US 101	271.98	Construction 21/23
168	990134	Eagle Cr	Strait of Juan de Fuca	Clallam	17	OL	US 101	274.25	Construction 21/23
169	990090	Contractors Cr	Discovery Bay	Jefferson	17	OL	US 101	277.90	Construction 21/23
170	990896	unnamed	Leland Cr	Jefferson	17	OL	US 101	290.35	Construction 21/23
171	995502	unnamed	Leland Cr	Jefferson	17	OL	US 101	291.79	Construction 21/23
172	990241	Leland Cr	L Quilcene R	Jefferson	17	OL	US 101	292.52	Construction 21/23
159	18.0283 2.00	Indian Cr	Elwha R	Clallam	18	OL	US 101	238.35	Construction 21/23
160	990448	Tumwater Cr	Port Angeles Harbor	Clallam	18	OL	US 101	246.40	Construction 21/23
161	18.0234 1.10	Ennis Cr	Strait of Juan de Fuca	Clallam	18	OL	US 101	250.00	Construction 21/23
162	990240	Lees Cr	Strait of Juan de Fuca	Clallam	18	OL	US 101	250.50	Construction 21/23
213	991262	Unnamed	Pacific Ocean	Jefferson	20	OL	US 101	163.13	Design 21/23
212	990717	Unnamed	Braden Cr	Jefferson	20	OL	US 101	169.42	Design 21/23
211	997054	Unnamed	Hoh R	Jefferson	20	OL	US 101	171.29	Design 21/23
210	991575	Unnamed	Dowans Cr	Jefferson	20	OL	US 101	181.20	Design 21/23
208	990269	May Cr	Bogachiel R	Clallam	20	OL	US 101	184.66	Construction 21/23
207	990169	Grader Creek	Bogachiel R	Clallam	20	OL	US 101	189.40	Design 21/23
206	990554	Wisem Cr	Sol Duc R	Clallam	20	OL	US 101	209.32	Design 21/23
209	991507	Unnamed	Dowans Cr	Jefferson	20	OL	US 101	182.20	Design 21/23
228	990920	Unnamed	Connor Cr	Grays Harbor	21	OL	SR 109	19.40	Design 21/23
227	997363	Unnamed	Boone Creek	Grays Harbor	21	OL	SR 109	24.56	Design 21/23
226	997780	Unnamed	Pacific Ocean	Grays Harbor	21	OL	SR 109	27.05	Design 21/23
225	991272	Wain Cr	Pacific Ocean	Grays Harbor	21	OL	SR 109	33.10	Design 21/23
224	997787	Unnamed	Pacific Ocean	Grays Harbor	21	OL	SR 109	33.87	Design 21/23
223	991271	Unnamed	Pacific Ocean	Grays Harbor	21	OL	SR 109	36.38	Design 21/23
222	991270	Unnamed	Pacific Ocean	Grays Harbor	21	OL	SR 109	36.43	Design 21/23
221	990924	Unnamed	Pacific Ocean	Grays Harbor	21	OL	SR 109	37.43	Design 21/23
220	990452	Unnamed	Lunch Cr	Grays Harbor	21	OL	US 101	135.26	Design 21/23
219	990546	Lunch Cr	Raft R	Grays Harbor	21	OL	US 101	135.68	Design 21/23
218	990883	Crane Cr	Raft River	Grays Harbor	21	OL	US 101	137.32	Design 21/23
217	990548	Harlow Cr	Queets R	Grays Harbor	21	OL	US 101	142.48	Design 21/23
216	990457	Harlow Cr	Queets R	Grays Harbor	21	OL	US 101	142.68	Design 21/23

Map ID	Site ID	Stream	Tributary to	County	WRIA	WSDOT Region	Highway	Milepost	Activity
215	997342	Unnamed	Queets R	Jefferson	21	OL	US 101	152.47	Design 21/23
214	990550	Unnamed	Pacific Ocean	Jefferson	21	OL	US 101	154.90	Design 21/23
241	993724	unnamed	Wildcat Cr	Grays Harbor	22	OL	SR 8	3.16	Construction 21/23
242	990773	unnamed	Mox Chehalis Cr	Grays Harbor	22	OL	SR 8	9.10	Construction 21/23
236	991836	Unnamed	Little Hoquiam R	Grays Harbor	22	OL	SR 109	4.46	Design 21/23
235	990932	Unnamed	Grass Cr	Grays Harbor	22	OL	SR 109	6.91	Design 21/23
238	22.0349 0.70	Camp Cr	Metcalf Sl	Grays Harbor	22	OL	US 12	12.36	Construction 21/23
239	933616	unnamed	Wenzel Sl	Grays Harbor	22	OL	US 12	17.56	Construction 21/23
240	125 1806W34G	unnamed	Vance Cr	Grays Harbor	22	OL	US 12	19.17	Construction 21/23
234	993702	Unnamed	WF Hoquiam River	Grays Harbor	22	OL	US 101	98.47	Design 21/23
233	993704	unnamed	WF Hoquiam R	Grays Harbor	22	OL	US 101	99.45	Design 21/23
232	990730	unnamed	unnamed	Grays Harbor	22	OL	US 101	100.70	Design 21/23
231	990033	Unnamed	Big Cr	Grays Harbor	22	OL	US 101	102.97	Design 21/23
230	991501	Unnamed	Big Cr	Grays Harbor	22	OL	US 101	103.65	Design 21/23
229	990731	unnamed	Stevens Cr	Grays Harbor	22	OL	US 101	111.34	Design 21/23
237	991528	unnamed	unnamed to Chehalis trib	Grays Harbor	23	OL	US 12	11.01	Construction 21/23