


Available Online <http://wdfw.wa.gov>

Fishing in

WASHINGTON



Washington
Department of
**FISH and
WILDLIFE**

***Effective May 1, 2011
to April 30, 2012***

2011/2012 SPORTFISHING RULES PAMPHLET

Contents

Washington Department of Fish & Wildlife

Phil Anderson, Director

Jim Scott, Assistant Director, Fish Program

Washington Fish & Wildlife Commission

Miranda Wecker, Chair, Naselle

Gary Douvia, Vice Chair, Kettle Falls

Dr. Conrad Mahnken, Bainbridge Island

Charles Perry, Moses Lake

David Jennings, Olympia

Rolland Schmitt, Leavenworth

Dr. Bradley Smith, Bellingham

Fish Program Statewide Customer Service

1111 Washington St. SE, Olympia, WA 98501-1091

(360) 902-2700 (8:00 a.m.-5:00 p.m. Mon.-Fri.)

For fishing regulation questions, e-mail: fishregs@dfw.wa.gov

For all other questions or comments, e-mail: fishpgm@dfw.wa.gov

Internet address: <http://wdfw.wa.gov>

Other WDFW Customer Service

WDFW Licensing: (360) 902-2464

WDFW Habitat: (360) 902-2534

WDFW Wildlife: (360) 902-2515

WDFW Enforcement: (360) 902-2936

Regional Offices (8:00 a.m.-5:00 p.m. Mon.-Fri.)

Spokane (509) 892-1001 2315 N Discovery Pl., Spokane Valley, WA 99216-1566

Ephrata (509) 754-4624 1550 Alder St. NW, Ephrata, WA 98823-9699

Yakima (509) 575-2740 1701 S 24th Ave., Yakima, WA 98902-5720

Mill Creek (425) 775-1311 16018 Mill Creek Blvd., Mill Creek, WA 98012-1541

Vancouver* (360) 696-6211 2108 Grand Blvd., Vancouver, WA 98661-4624

Montesano* (360) 249-4628 48 Devonshire Rd., Montesano, WA 98563-9618

*These offices operate 24-hour local recreational information lines which can be accessed by calling the listed telephone numbers and listening to the instructions.

Hotline Numbers

Fishing Hotline: (360) 902-2500

Shellfish Rule Change toll-free Hotline: (866) 880-5431

To report derelict fishing gear: Call toll-free (855) 542-3935

To report fish kills, oil or hazardous material spills, contact:

Department of Emergency Management: (800) 258-5990

For non-emergency violations/poaching: Call WDFW toll-free

1-877-933-9847 (1-877-WDFW-TIP). See page 23.



Dial 911 to report poaching in progress

Department of Health Contact Information

To check on Contaminants in Fish Advisories: (877) 485-7316

To check on Shellfish Advisories (Marine Toxins/PSP): (800) 562-5632

or www.doh.wa.gov/shellfishsafety.htm

Fishing & Shellfishing Rules in State and National Parks, Federal Lands, Indian Reservations and Canada

Contact Olympic National Park at (360) 565-3000 or www.nps.gov/olym/fishing.htm, Gifford Pinchot National Forest at (360) 891-5009 or www.fs.fed.us/gpnf, Mt. Rainier National Park at (360) 569-2211, or North Cascades National Park at (360) 854-7200. For rules and other information that apply within the parks, call State Parks (360) 902-8500.

State licenses and rules apply on National Forest lands.

Before fishing on Indian reservations, contact the tribe for the necessary permits and rules. Quinault Indian Nation (360) 276-8211; Colville Confederated Tribes (509) 634-2110; Puyallup Tribe of Indians (253) 845-9225 Puyallup Tribal shellfish permits and rules (253) 573-7909; Yakama Nation (509) 865-5121; Lummi Nation (360) 384-1489; Swinomish Indian Tribal Community (360) 466-7200; Makah Tribe (360) 645-2201; Kalispell Tribe (509) 445-1147.

An access permit is required to fish waters on the Joint Base Lewis-McChord Reservation. For fishing Nisqually River on base, call: (253) 967-6277. For fishing waters on McChord field call (253) 982-3913.

General inquiries about Canadian fishing regulations and licensing, call (604) 666-0384 or fax (604) 666-1847.

This publication is available in alternative formats upon request. Please contact (360) 902-2200 or TTY (800) 833-6388.

This pamphlet is also available online at <http://wdfw.wa.gov/fishing/regulations>

GENERAL RULES & INFORMATION

New for 2011	11
How to use this pamphlet	12
License Information	14-15
Catch Record Cards	16
Catch Record Card Codes	17
Definitions	18-19
Statewide General Rules	20
Careful Handling of Fish	21

FRESHWATER GENERAL RULES

Eastern Brook Trout & Dolly Varden/Bull Trout ID	24
Statewide Freshwater Rules	25-27
Selected Game Fish ID Pictures	28-29

WESTSIDE FRESHWATER

Puget Sound and Strait Rivers	31-48
Westside Rivers - Special Rules	49-61
Westside Lakes - Special Rules	62-72
Additional Westside Lakes Access Areas	72

EASTSIDE FRESHWATER

Eastside Rivers - Special Rules	73-87
Eastside Lakes - Special Rules	88-98
Additional Eastside Lakes Access Areas ..	98

MARINE AREAS

Salmon ID Pictures	99
Rockfish ID Pictures	100-101
Statewide Marine Area Rules	102
Marine Area Definitions and Codes	103
Atlantic, Chinook, Coho, and Pink ID ...	105
Wild/Hatchery ID	105
Marine Area Rules & Maps	102-127

SHELLFISH/SEAWEED RULES

Statewide Shellfish/Seaweed Rules	128
Public Beach List - Special Rules ..	129-130
Shellfish ID Pictures	132-133
Shellfish/Seaweed Species Rules ..	133-135
Crab Rules	136-137
Shrimp Rules	138
Shellfish Gear Rules	139

DEPARTMENT OF HEALTH ADVISORIES

Fish Consumption Advisory	30
Beaches with Health Restrictions	131

General Information

Freshwater Rules

Westside Freshwater

Eastside Freshwater

Marine Areas

Shellfish/Seaweed

A Message From the Director and Commission Chair



*Phil Anderson
Director,
Washington Department
of Fish and Wildlife*



*Miranda Wecker
Chair,
Washington Fish and
Wildlife Commission*

Working Together in Partnership to Support Fishing Opportunities

Welcome to another great year of sportfishing in Washington. As in years past, anglers can look forward to a broad array of fisheries, ranging from halibut and razor clams on the coast to trout and warmwater fish on lakes and streams around the state. Prospects for salmon fishing are also looking good in a number of waters, especially given the strong run of pink salmon expected this season.

But sustaining these popular fishing opportunities has become increasingly challenging in recent years. Just as families and individuals have been affected by our state's economic slump, so has the Washington Department of Fish and Wildlife (WDFW). In the past two years the department's budget has

been cut by \$39 million or 35 percent of our general state revenue.

These cuts have resulted in the loss of over 160 staff positions, and reduced funding available for hatchery production, enforcement patrols and other basic fish-management activities. As we write this message, the state Legislature is preparing to make further cuts in our budget for the next two-year period.

While it would be easy to become discouraged, you have given us reason for hope when it comes to preserving this sport we all care so deeply about. In recent months, as we met with anglers and hunters in community forums to exchange views and talk about our joint interests,

many of you have expressed strong support for our legislative proposal to raise license fees to support conservation efforts and recreational opportunities.

In addition, anglers and hunters have stood together with campers, birdwatchers and others to support fees needed to keep WDFW lands and water access sites open for public use. Working together, we now have a real chance to secure the funding we need to maintain fishing opportunities and meet our responsibility to conserve fish and wildlife populations in the years ahead.

Thank you for your support and we hope that you have a chance to spend some time on the water with family and friends this season.

Are You Ready to Play? "Go Fish" !



- In Washington you can "Go Fish" everywhere from the Coast to Eastern Washington in lakes, rivers, streams, and Puget Sound.
- Anyone can play - just get a license and know the regulations.
- Pick a place, pick a fish or shellfish - and "Go Fish"!!!!



*Jim Scott
Assistant Director,
Fish Program*



*Jo Wadsworth
Deputy Assistant Director,
Fish Program*

General Information

New for 2011

STATEWIDE RULE CHANGES

Statewide Closure for Columbia River

Smelt (eulachon) - Fishing for Columbia River Smelt (eulachon) is closed in both fresh and saltwater statewide. In 2010, the federal government declared that Columbia River smelt (also called eulachon) warranted protection as a Threatened species under the Endangered Species Act. This statewide closure is necessary to conserve this species.



Columbia River Smelt (eulachon)

Body is bluish on upper half with silvery white sides and belly. Ridges are visible on gill cover, and often has a speckled tail. Can reach length of 13".

New Columbia River Catch Record Card Code – Area 535, from the Highway 395 Bridge in Pasco to Priest Rapids Dam, has been split into two catch reporting areas. Continue to use 535 for the river from the Highway 395 Bridge to the Old Hanford townsite wooden powerline towers. This area includes the Ringold Area Bank Fishery. Use the new catch code, 536, for the river from the Old Hanford townsite wooden powerline towers up to Priest Rapids Dam. These codes are to be entered on catch record cards for all retention of salmon, steelhead, and sturgeon.

MARINE

Reduced daily bottomfish limits are in place in Marine Catch

Areas 1-4 - In Marine Catch Areas 1-3 and Marine Catch Area 4 west of the Bonilla-Tatoosh the new combined bottomfish limit is 12 per day and now includes a sub-limit of 2 cabezon in addition to sub-limits for rockfish (10) and lingcod (2). In Marine Catch Area 4 east of the Bonilla-Tatoosh line the new combined daily bottomfish limit is 10 which includes sub-limits for cabezon (2) lingcod (2) and black and blue rockfish (6).

Killer Whale Vessel Rules – The Federal Government (NOAA) recently released new protective regulations for Endangered Species Act (ESA) listed Killer Whales (Orcas). For a complete summary of these new rules please visit the NOAA web page at:

www.nwr.noaa.gov/Marine-Mammals/Whales-Dolphins-Porpoise/Killer-Whales/Recovery-Implement/Orca-Vessel-Regs.cfm.

These new rules prohibit vessels from approaching any killer whale closer than 200 yards and forbid vessels from intercepting a whale or positioning the vessel in its path. WDFW also encourages boaters to **"GO SLOW"** in the vicinity of killer whales. For more information on how to avoid disturbing killer whales, visit wdfw.wa.gov/conservation/orca.

SALMON

Samish River Fishery Changes - Major changes were made to the Samish River this year. To help reduce snagging, anglers will be required to release any salmon that is not hooked inside the mouth. Anglers will also be required to retain the first 2 salmon, if legal to do so, and stop fishing. These regulations were implemented to promote an orderly fishery and reduce crowding on the river while maintaining recreational opportunity.

Elliott Bay and Green River Chinook Closure – Naturally spawning Chinook salmon bound for the Green River are projected to return in numbers well below the spawning goal. As a result, neither the State nor Tribes are planning recreational or commercial Chinook fisheries in Elliott Bay and the Green River. State and Tribal biologists will evaluate the run size in-season to determine whether Chinook abundance is greater than the pre-season forecast. Fisheries may be announced if the in-season information clearly indicates that spawning goals will be achieved.

Puyallup River Changes – The area downstream of Freeman Road will open beginning August 16 and be closed on August 28, 29, and September 4, 5, 6, 11, 12, 13.

Skokomish River Fishery – As of the time of printing, recreational salmon fishing seasons during the August and September time period had not been determined for the Skokomish River. Recreational salmon fishing seasons during this time period will be announced as soon as possible.

Willapa Bay Tributaries – Salmon seasons have been added to South Fork Willapa River and the middle section of North River from Salmon Creek to Falls River. North Nemah River will open for Salmon fishing September 1. Please be aware of mark selective requirements for Chinook in the Naselle River; also WDFW will be jaw tagging Chinook as part of ongoing studies, please report tag color and number if available to: (360) 249-1205.

For more information on rule changes, check online at:
http://wdfw.wa.gov/fishing/regulations/rule_proposals

Be Whale Wise



Recreational anglers and boaters are not exempt from laws protecting killer whales and other marine mammals.

Know the laws.

Learn more at www.nwr.noaa.gov/marine-mammals or wdfw.wa.gov/conservation/orca/

General Information

HOW TO USE THIS PAMPHLET

This pamphlet is effective May 1, 2011 through April 30, 2012 and contains information you need to legally fish throughout Washington State (see WAC summary information below).

- 1 • • • • • Read the General Information Pages.**
Read the Licensing and Catch Record Card information. Read the Selective Fishing and Fish Handling information (page 21). Also be sure to look at the "New for 2011."
- 2 • • • • • Read the Statewide General Rules (page 20).**
- 3 • • • • • Read the Freshwater, Marine Area, or Shellfish/Seaweed Section.**
Read Statewide General Rules pertaining to the section in which you intend to fish.
- 4 • • • • • Read the Special Rules for Area and Species You Intend to Fish.**
These rule modifications supersede the General Rules and are listed as they apply to specific areas or species.

This pamphlet is a summary of WDFW regulations. Before fishing in a National Park or on an Indian reservation, contact the Park or Tribe to check their regulations (see page 9 for contact information).

NOTE: Emergency rules may occur throughout the year and will supersede the rules contained in this pamphlet. Changes can be found by calling the WDFW Fishing Hotline (360) 902-2500 or Shellfish Rule Change Hotline (866) 880-5431, contacting statewide customer service (360) 902-2700 (8:00 a.m.-5:00 p.m. Mon. - Fri.), or by visiting the WDFW website <http://wdfw.wa.gov>.

Sportfishing Rule Development for 2013-2014

The next Sportfishing Rule Development process will not begin until the spring of 2012. If you have participated before, you will be notified by e-mail or postcard in early April 2012, and be directed to our website <http://wdfw.wa.gov> where we will post all the information on how to be involved in the process.

If you haven't participated before, but would like to, call (360) 902-2700, e-mail sportfishing.rules@dfw.wa.gov, or write to the Olympia office at 600 Capitol Way N, Olympia WA 98501, and ask to be added to the mailing list.

Interested in working with us?

WDFW's goal is to support and facilitate efforts to attract, develop and retain a productive and diverse workforce capable of delivering quality services under our mandate (RCW 77.04.012). For more information, please visit our website at <http://wdfw.wa.gov/employment>.

The Land and Landowners

A true resource enthusiast respects the land and demonstrates this respect and appreciation while in the field. Remember to obtain permission from the landowner before entering upon his or her land to hunt or fish. While in the field, conduct yourself in a way that will ensure a welcome to those who follow after you. **Please Do Not Litter!**

REMEMBER: A fishing license is not a license to trespass on private property!

Wildlife Area Users and Hydraulic Project Approval Applicants

WDFW is developing two Habitat Conservation Plans (HCP) for species listed under the federal Endangered Species Act. One plan will cover activities that require a Hydraulic Project Approval issued by the agency and the other HCP will cover recreational activities occurring on WDFW Wildlife Areas.

Find out more about how this could affect your use of the Wildlife Areas and the Hydraulic Project Approval program and how you can be involved. http://wdfw.wa.gov/lands/wildlife_areas/hcp and <http://wdfw.wa.gov/licensing/hpa/hcp>.

WAC Summary Information

This pamphlet is a summary of fishing regulations (Chapters 220-12, 220-16, 220-20, 220-55, 220-56, 232-12, and 232-28 of the Washington Administrative Code, adopted by the Washington Fish and Wildlife Commission; and Title 77 of the Revised Code of Washington, adopted by the Legislature). This pamphlet does not contain nor is it intended to contain all Department regulations.

This program receives Federal financial assistance from the U.S. Fish and Wildlife Service. It is the policy of the Washington Department of Fish and Wildlife (WDFW) to adhere to the following: Title VI of the Civil Rights Act of 1964, Section 504 of the Rehabilitation Act of 1973, Title II of the Americans with Disabilities Act of 1990, the Age Discrimination Act of 1975, and Title IX of the Education Amendments of 1972. The U.S. Department of the Interior and its bureaus prohibit discrimination on the basis of race, color, national origin, age, disability and sex (in educational programs). If you believe that you have been discriminated against in any program, activity, or facility, please contact the WDFW ADA Coordinator at 600 Capitol Way North, Olympia, Washington 98501-1091, or write to: U.S. Fish and Wildlife Service, Civil Rights Coordinator for Public Access 4401 N. Fairfax Drive, Mail Stop: WSFR-4020, Arlington, VA 22203.

General Information

Unlisted Lakes, Ponds, and Reservoirs

There are over 7,500 lakes, reservoirs, and ponds (excluding beaver ponds), in Washington State waters unlisted within this pamphlet, that are open to fishing for game fish (except DOLLY VARDEN/BULL TROUT and GRASS CARP) **year-round**.

These year-round fishing opportunities are regulated under the Statewide Freshwater Rules as listed on pages 26-27 with the following **exceptions**:

- seasonal waters listed under Lake Special Rules pages 62-72, and 88-98
- waters within tribal reservation lands
- waters within national park boundaries (not national forests)
- within boundaries of federal military installations



Please note: If a lake is owned by a municipality such as a city or county, they have authority to implement restrictions such as Electric Motors Only, No Motors Allowed, Night Closure, etc. For more information regarding any of these possible restrictions, you may want to contact the County's Department of Parks & Recreation or Sheriff's office before fishing an unlisted lake.

License Suspensions and Property Forfeitures

Washington State's Fish and Wildlife Enforcement Code (Revised Code of Washington Chapter 77.15) requires the **mandatory** suspension of a person's fishing privileges, for up to five years, if a person is convicted of one of the following violations:

- assaulting a Fish and Wildlife Enforcement Officer, or an employee or agent of the Department performing official duties
- first degree waste of fish and wildlife
- harvesting endangered fish or wildlife
- unlawfully purchasing or using a license

In addition, repeat offenders (any person with three convictions for any kind of violation within ten years) receive a mandatory two-year suspension of all fishing and hunting privileges. The law treats an uncontested notice of infraction, a bail forfeiture (payment of the fine on a citation), or a guilty plea as a conviction that will be counted. You will permanently lose your fishing and hunting privileges if you hunt or fish on a suspended license or demonstrate a willful or wanton disregard for the conservation of fish or wildlife. Furthermore, property that is used to violate any fishing and hunting regulations, or that is held with the intention of committing a violation, may be seized for evidence and may ultimately be forfeited to the state.

Heightened Security

After the events of September 11, 2001, security has been heightened around the nation. Please be aware that there are 500-yard Naval Vessel Protective Zones around all naval vessels. Also, most military installations on the water have exclusionary zones around them. Consult <http://www.navcen.uscg.gov> or the local base commander or Coast Guard office for more details.

Fish Tagging

The Washington Department of Fish and Wildlife has released millions of Chinook and coho salmon with microscopic coded-wire tags implanted in their heads. The majority of coded-wire tags are implanted in hatchery fish at the juvenile stage, before release from the hatchery. These fish are eventually caught in fisheries, sampled on spawning grounds or used for broodstock when they return to the hatchery. WDFW samplers use electronic wands to detect the coded-wire tags, which provide fishery managers and biologists with information about fishery distribution, survival and composition of spawning ground population.

Several state and federal agencies (including WDFW), universities and Indian tribes also have released salmon, steelhead and sea-run cutthroat trout with small acoustic tags in their body cavities. These tags transmit signals that are picked up by special receivers, allowing fishery managers to track the fish. Anglers who find a tag while cleaning their catch should call (360) 902-2700 to report the tag number, species of fish, date and location of their catch.



Boat Safely and Live to Fish Again

The Washington Department of Fish and Wildlife supports and encourages safe boating, and urges anglers to be careful and responsible on Washington's waterways. Recreational fishing accounts for about half of this state's boating fatalities. WDFW reminds anglers to always wear U.S. Coast Guard approved lifejackets, understand and be alert for weather and tide changes, carry all required safety equipment, and never "push your luck" when it comes to safety on the water. If you have never taken a boating safety course, contact the U.S. Coast Guard Auxiliary, U.S. Power Squadrons, or Washington State Parks Boating Program, for information on mandatory education classes and home-study courses. Visit (<http://www.parks.wa.gov/boating.asp>) or call (360) 902-8500.

Derelict Fishing Gear

The Washington Department of Fish and Wildlife is collecting information statewide, on the locations of derelict fishing gear, such as gillnets and crab pots. To report the location of derelict gear, call toll free (855) 542-3935 or visit <http://wdfw.wa.gov/fishing/derelict>. Qualified organizations will remove derelict gear based on information collected.

Prohibited Aquatic Species

It is illegal to transport, introduce, or use prohibited aquatic animal and plant species in the state. WDFW encourages citizens to be vigilant in preventing the introduction or spread of prohibited and other non-native species. To report sightings and learn more about what you can do, please call toll free 1-888-WDFW-AIS. For more information on Aquatic Invasive Species, go to <http://wdfw.wa.gov/ais>.

Public Conduct Rules on WDFW Lands WAC 232-13

As the number of users and types of use continue to increase on WDFW lands, the new rules provide a fair and sensible approach to protecting both fish and wildlife habitats and recreational values consistent with healthy wildlife populations.

These rules, which only apply on WDFW lands, are now in effect. The complete public conduct rule package is available on WDFW's website at http://wdfw.wa.gov/lands/public_conduct_rules/. Although some conduct rules remain in place and have not changed, the new WAC chapter compiles them in one location for easy reference.

The rules address behavior and conduct, parking, camping, campfires, dumping and littering, target shooting, fireworks, pets, building blinds and tree stands, access, commercial and noncommercial use, and enforcement.

A Washington State fishing guide license qualifies as a permit to use WDFW water access sites for the purpose of guiding licensed anglers.

With the new public conduct rules in place, WDFW public lands will continue to provide safe, beautiful wildlands for all users to enjoy now and in the future.

Thank you for
your help!

License Information

LICENSES VALID FROM APRIL 1, 2011-MARCH 31, 2012

License Types

Combination License:* Allows you to fish in freshwater and saltwater, and harvest shellfish (including razor clams) and seaweed (optional catch record card included; catch record card requirements on page 16).

Freshwater License: Allows you to fish in freshwater areas only (optional catch record card included; catch record card requirements on page 16).

Saltwater License: Allows you to fish in saltwater areas only (optional catch record card included; catch record card requirements on page 16).


Shellfish/Seaweed License: Allows you to harvest razor clams, red rock, coastal Dungeness crab, goose barnacles, mussels, octopus, oysters, scallops, sea cucumbers, sea urchins, shrimp, softshell and hardshell clams, squid, and seaweed. No catch record card is required.

1-5 Day Combination Licenses: These short-term licenses work just like a combination license. This license is NOT valid for game fish (see: page 27) for the 8-day period beginning the last Saturday in April, unless you are an active duty resident military personnel.

Razor Clam License: This license (available as an annual or 3-day temporary license) allows you to harvest razor clams. You do not need this license if you already have a shellfish/seaweed or combination license. No catch record card is required.

Puget Sound Dungeness Crab Endorsement: This endorsement can be added to a Combination or Shellfish/Seaweed license for a fee of \$2.50 and allows you to harvest Puget Sound Dungeness crab (a \$.50 fee will allow you to add this endorsement to a 1-5 Day Combination License). Separate catch record cards are required and come free with the endorsement (see: catch record card requirements on page 16). There is no fee for juveniles age 14 and under but the endorsement is still required.

Columbia River Salmon and Steelhead Endorsement: All anglers 15 and older fishing for salmon or steelhead on the Columbia River or its tributaries must have this endorsement. Check stream listings in special rules identified with **Col. R. Salmon/Steelhead Endorsement** or see http://wdfw.wa.gov/licensing/crss_endorsement for map. Not required on Free Fishing Weekend.

Two-Pole Endorsement: This endorsement allows you to use two fishing poles on most freshwater lakes, and ponds. It is not valid on Columbia or Snake River reservoirs except Lake Roosevelt and Rufus Woods. You must have a fishing license in addition to the endorsement. There are about 145 lakes where you can NOT use two poles; visit <http://wdfw.wa.gov/licensing/twopole> to see the list of lakes where a two-pole endorsement is not valid, or look for this icon  next to the lake listings. Not required on Free Fishing Weekend.

*There are three areas where anglers may legally fish with either a freshwater, saltwater, or combination license. These are Grays Harbor (Marine Area 2-2), Willapa Bay (Marine Area 2-1), and the Columbia River between a line from Rocky Point on the Washington shore to Tongue Point on the Oregon shore and the Buoy 10 line.

3 Ways to Buy your License:

Dealer Outlets

Get your license TODAY at any of our 600 licensed dealers

Find a nearby dealer at:

<http://wdfw.wa.gov/licensing/vendors/>

Online

Visit: <http://fishhunt.dfw.wa.gov>

Telephone

Toll-free: (866) 246-9453
Available 24 Hours a Day
(Note: If you buy online or over the phone, it may take 7-10 business days to receive your license in the mail)

Frequently Asked Questions

Who needs a fishing license?

Everyone age 15 and up. You do not need a license if you are fishing for common carp, crawfish, bullfrogs, smelt, or to collect relic shells.

Why do you need my social security number?

Federal and state law require everyone 15 and older to provide their social security number before getting any license.

What's a catch record card and do I need one?

You use a catch record card (CRC) to track how many salmon, steelhead, sturgeon, halibut, or Puget Sound Dungeness crab you have harvested. You must have the CRC on your person while fishing (including youth).

License Fees (see Possible Legislative Changes next page)

Annual Fishing Licenses	Resident 16+	Non-Res	Senior Res 70+	Age 15/Disabled***
Combination (includes a VUP)	\$48.20	\$91.40	not available	\$11.00
Freshwater (includes a VUP)	\$24.00	\$50.00	\$8.00	n/a
Saltwater (includes a VUP)	\$22.20	\$45.80	\$8.60	n/a
Shellfish/Seaweed	\$12.00	\$29.60	\$11.60	n/a
Razor Clam	\$11.00	\$17.60	\$11.00	n/a
Temporary Fishing Licenses	Resident 16+	Non-Res	Senior Res 70+	Age 15/Disabled
1 Day Combination	\$10.18	\$17.82	\$10.18	\$10.18
2 Day Combination	\$13.46	\$24.36	\$13.46	n/a
3 Day Combination	\$16.73	\$30.91	\$16.73	n/a
4 Day Combination	\$18.91	\$35.27	\$18.91	n/a
5 Day Combination	\$21.09	\$39.64	\$21.09	n/a
3 Day Razor Clam	\$7.40	\$7.40	\$7.40	\$7.40
Other Items	Resident 16+	Non-Res	Senior Res 70+	Age 15/Disabled
Columbia River Salmon/Steelhead Endorsement	\$8.75	\$8.75	\$8.75	\$8.75
Two-Pole Endorsement	\$24.50	\$24.50	\$6.50	\$24.50
Puget Sound Crab Endorsement to use with an annual license	\$3.00	\$3.00	\$3.00	\$3.00
Puget Sound Crab Endorsement to use with a temporary license	\$1.00	\$1.00	\$1.00	\$1.00
Catch Record Card	Free*	Free*	Free*	Free*
Vehicle Use Permit (VUP)	\$14.00**	\$14.00**	\$14.00**	\$14.00**
Watchable Wildlife Decal	\$31.00	\$31.00	\$31.00	\$31.00

*Your first Catch Record Card is free. Replacements are \$12.00.

**Replacements are \$8.00.

***Refer to page 15 criteria for reduced fees.

Prices shown include all applicable fees. Prices subject to change.

License Information

Residency (WAC 220-55-61)

To qualify as a Washington resident you must provide one of the following:

- Washington driver's license;
- Washington identification card; or
- Military ID with a copy of orders showing Washington as your duty station.

If you do not have the above, you may need to contact WDFW Licensing to provide other documentation (See definition of "Resident" on page 19 for more information).

Contact WDFW Licensing

24-hour customer service available
Call: (360) 902-2464

E-mail: licensing@dfw.wa.gov

Visit us on the web at

<https://fishhunt.dfw.wa.gov>

or write:

WDFW Licensing
600 Capitol Way N
Olympia, WA
98501-1091

Free Fishing Weekend

June 11-12, 2011, is "Free Fishing Weekend" in Washington. On those two days, fishing licenses are not required. Catch Record Cards are required to fish for salmon, sturgeon, steelhead, Puget Sound Dungeness crab, and halibut. Free fishing days are valid for everyone. All other rules apply, including area and lure or bait restrictions and size and catch limits. A Vehicle Use Permit, Columbia River Salmon/Steelhead Endorsement, and Two-Pole Endorsement is not required during this weekend. **Each year, the Free Fishing Weekend will be the first weekend in June, after the first Monday in June.**

Reduced Fees Persons with Disabilities

You may qualify for reduced fees if you are a:

- Resident veteran with a service-connected disability of 30% or more
- Resident veteran 65 years of age or older with a service-connected disability
- Resident who permanently uses a wheelchair
- Resident who is blind or visually impaired
- Resident with a developmental disability



These and other permanent disabilities may be qualifiers for a Designated Harvester Card, which allows another licensed person to help you fish.

You will need to complete a Disability Application (and provide any supporting documentation) in order to qualify for reduced fees or a Designated Harvester Card. Applications must be processed through a Department of Fish and Wildlife office.

To request an application or for more information, contact: WDFW Licensing Division, 600 Capitol Way N, Olympia, WA 98501-1091; call (360) 902-2464; or visit us on the web at <https://fishhunt.dfw.wa.gov>.

Washington State Fishing Guide Licenses

Commercial use of WDFW land requires a permit. A Washington State fishing guide license qualifies as a permit to use WDFW water access sites. For more information about rules governing conduct on WDFW land, see WAC 232-13 or contact the Wildlife Program at (360) 902-2515.

TAKE ME FISHING!



Take someone you know and teach them how to fish!

Possible Legislative Changes

As of the printing of this pamphlet, a bill under consideration by the Washington State Legislature would raise base license fees for the first time since 1999. License fees go to support hunting and fishing activities, including fish hatcheries and wildlife management. Another bill would make changes to the Vehicle Use Permit. If either bill passes, WDFW will publish a corrected license fees list at dealer outlets and on the Internet at <http://wdfw.wa.gov>.

Vehicle Use Permit

You must clearly display a Vehicle Use Permit (VUP) to park a vehicle at all posted WDFW wildlife areas and water access sites. The VUP must be visible from outside the vehicle (they can be placed on the dash or hung from the rear-view mirror) and can be switched between two vehicles. You can get a rear-view mirror hanger from your local license dealer. VUPs are free with an annual Combination, Saltwater, or Freshwater license, or may be purchased separately. For a list of locations requiring the VUP, visit http://wdfw.wa.gov/lands/wildlife_areas/ or visit a WDFW regional office.

See *Possible Legislative Changes* section above for more information about potential changes to the Vehicle Use Permit.



Fishing Contests

Adult - An adult fishing contest exists when six or more licensed anglers (15 years old and above) fish competitively for game fish (i.e., trout, bass, walleye, etc.) and determine winners, regardless of the prize value. A permit is required.

Juvenile - A juvenile fishing event is restricted to anglers 14 years old and under. A juvenile fishing event exists when 10 or more juveniles fish competitively for game fish (i.e., trout, bass, walleye, etc.) and determine winners, regardless of the prize value. Approval to conduct a juvenile fishing event must be obtained from the WDFW regional office in the region in which the event will occur.

Adult fishing contests or juvenile fishing events that target food fish (i.e., salmon, sturgeon, halibut, etc.) do not need a permit and do not need to notify the agency.

For more information, or to request an application for a permit to conduct a fishing contest, contact the WDFW Fish Program at (360) 902-2700. There is a \$24 application fee.

Catch Record Cards

The Catch Record Card is an important management tool for estimating the recreational catch of sturgeon, steelhead, salmon, halibut, and Puget Sound Dungeness crab. A catch record card must be in your possession to fish for these species. **Washington Administrative Code (WAC 220-56-175, WAC 220-69-236) requires all kept sturgeon, steelhead, salmon, halibut, and Puget Sound Dungeness Crab to be recorded on your Catch Record Card, and requires all anglers to return their Catch Record Card by April 30, or for Dungeness crab by the date indicated on the card, even if nothing is caught or you did not fish.** Please use the instruction sheet issued with your card. Please return Catch Record Cards to: WDFW CRC UNIT, 600 Capitol Way N, Olympia WA 98501-1091. Use examples below to help complete card correctly. **DO NOT RECORD RELEASED CATCH.** For Catch Record Card Information call (360) 902-2707.

FOR CATCH AREA CODES, REFER TO THE NEXT PAGE OR THE INSTRUCTION SHEET RECEIVED WITH YOUR CATCH RECORD CARD, OR REFER TO THE WESTSIDE AND EASTSIDE RIVERS SPECIAL RULES SECTIONS WITHIN THIS PAMPHLET

IMMEDIATELY AFTER RETAINING THE SPECIES BELOW AND BEFORE FISHING AGAIN, RECORD CATCH INFORMATION IN INK.

STURGEON

Did you fish for Sturgeon? Yes No

Do Not Record Released Sturgeon

A 50" white sturgeon kept from Lower Columbia Buoy 10 section on June 15 with a vent behind pelvic fins, would be entered as:

CATCH AREA CODE	MO (1-12)	DAY (1-31)	SPECIES CODE	FORK LENGTH
519	6	15	W	50

Species Codes:

W = White Sturgeon (barbels near snout tip, vent behind pelvic fins)

GREEN STURGEON MAY NOT BE RETAINED

Green Sturgeon (barbels near mouth, vent between pelvic fins)



Location of vent



Immediately after retaining a white sturgeon and before fishing again, record catch information **in ink**. The annual limit is 5 fish, even if an angler possesses both a Washington and an Oregon license and catch record card. Anglers may continue to catch and release after retaining 5 white sturgeon in waters of the Columbia River forming the Oregon/Washington boundary.

STEELHEAD

Did you fish for Steelhead? Yes No

Do Not Record Released Steelhead

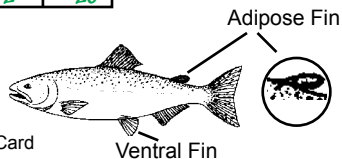
	CATCH AREA CODE	MO (1-12)	DAY (1-31)
Record Wild Fish Here Only:	30	8	20
	1	40	20

A **hatchery** steelhead kept from the Skagit River on Dec. 2 and a **wild** steelhead kept from the Sol Duc River on Feb. 20 would be entered as above.

One Wild Steelhead Allowed On This Card

Hatchery Fish (adipose or ventral fin clipped and a healed scar at the location of the clipped fin)

Wild Fish (adipose and ventral fins intact)



Immediately after retaining a steelhead and before fishing again, record catch information **in ink**. Additional Catch Cards are available for hatchery steelhead only.

HALIBUT

Did you fish for Halibut? Yes No

Do Not Record Released Halibut

A halibut kept from Area 5 on May 28 caught from a private boat would be entered as:

CATCH AREA CODE	MO (1-12)	DAY (1-31)	CHARTER PRIVATE*
5	5	28	C P

Circle boat type: C= Charter P= Private

All halibut kept are required to be recorded on your catch record card in ALL MARINE AREAS. Immediately after retaining a halibut and before fishing again, record catch information **in ink**.

SALMON

Did you fish for Salmon? Yes No

Do Not Record Released Salmon

A 19" Chinook salmon kept from the Cowlitz River below Mayfield Dam on Sept. 15 with clipped adipose fin would be entered as:

CATCH AREA CODE	MO (1-12)	DAY (1-31)	Check One Box Per Line For Species Kept						CLIP TYPE	
			CHIN	COHO	CHUM	PINK	SOCK	CHIN JACK		COHO JACK
561	9	15							✓	W

H = Hatchery (adipose fin clipped and a healed scar at the location of the clipped fin)

W = Wild (adipose fin intact)

Marine Areas and Adults in Freshwater

CHIN = Chinook/King

COHO = Coho/Silver

CHUM = Chum/Dog

PINK = Pink/Humpy

SOCK = Sockeye/Red

Jacks in Freshwater, Willapa Bay (area 2-1) and Grays Harbor (area 2-2).

CHIN JACK = King jacks or Chinook jacks (12 to less than 24 inches)

COHO JACK = Silver jacks or Coho jacks (12 to less than 20 inches)

Salmon caught under landlocked salmon rules should **not** be recorded.

Immediately after retaining a salmon and before fishing again, record catch information **in ink**.

DUNGENESS CRAB

Did you fish for Crab? Yes No

Do Not Record Released Crab

Three male Dungeness crab kept from Hood Canal on July 16 would be entered as:

MARINE AREA	MONTH	DAY	CHECK (✓) ONE BOX FOR EACH CRAB KEPT				CRAB KEPT PER DAY
12	7	16	✓	✓	✓		3

When you purchase a Puget Sound Dungeness crab endorsement you will be issued a Catch Record Card for the summer reporting period which runs through Labor Day. Catch Record Cards for the winter period which begins the day after Labor Day are available on August 22. All Puget Sound Dungeness crab kept are required to be recorded on your Catch Record Card immediately after capture and before fishing again. Record catch information **in ink**. Be sure to make a check mark for each crab kept. The check mark is used by field enforcement officers to ensure each crab kept is immediately recorded. At the end of the fishing trip, or prior to moving to a new marine area, enter the total number of check marks in the **CRAB KEPT PER DAY** column. The number should equal the number of checkmarks on that line.

A \$10.00 penalty will be added to the cost of your next Puget Sound crab endorsement if you fail to either return your cards by mail or report your catch information on the Internet (<https://fishunt.dfw.wa.gov>) by the deadlines printed on the card.



REMINDER!

Return your Catch Record Cards by the date printed on the card "With or Without Catch"

Send to:

WDFW CRC Unit, 600 Capitol Way North, Olympia, WA 98501-1091

For more information regarding the purpose of the crab Catch Record Card, how the catch information is used, and the public's role in providing the necessary data, please visit our webpage at <http://wdfw.wa.gov/fishing/shellfish/crab/crc.html>.

Catch Record Card Codes

Puget Sound Region

824 Baker River
 825 Baker Lake
 784 Berry Creek
 708 Burley Creek (Kitsap Co.)
 710 California Creek
 866 Canyon Creek (Stillaguamish Sys.)
 727 Capitol Lake
 802 Carbon River
 826 Cascade River
 712 Cedar River (King Co.)
 714 Chambers Creek
 718 Clallam River
 722 Curley Creek (Kitsap Co.)
 724 Dakota Creek (Whatcom Co.)
 726 Deep Creek (Clallam Co.)
 728 Deschutes River
 732 Dewatto River
 734 Dosewallips River
 736 Duckabush River
 738 Dungeness River
 742 Elwha River
 746 Green/Duwamish River (King Co.)
 752 Hoko River
 754 Kennedy Creek
 763 Lake Sammamish
 762 Lake Washington
 766 Little Quilcene River
 768 Lyre River
 770 McAllister Creek (Thurston Co.)
 774 McLane Creek (Thurston Co.)
 778 Minter Creek (Pierce/Kitsap Co.)
 782 Morse Creek (Clallam Co.)
 786 Nisqually River
 794 Nooksack River (below North Fork)
 790 Nooksack River, North Fork
 788 Nooksack River, Middle Fork
 792 Nooksack River, South Fork
 870 Pilchuck Creek (Stillaguamish Sys.)
 840 Pilchuck River (Snohomish Sys.)
 804 Puyallup River
 810 Pysht River
 812 Quilcene River
 842 Raging River
 814 Salt Creek (Clallam Co.)
 816 Samish River
 828 Sauk River
 818 Sekiu River
 830 Skagit River
 834 Skokomish River (Mason Co.)
 844 Skykomish River (below forks)
 846 Skykomish River, North Fork
 848 Skykomish River, South Fork
 850 Snohomish River
 852 Snoqualmie River
 748 Soos Creek
 876 Stillaguamish River (below forks)
 872 Stillaguamish River, North Fork
 874 Stillaguamish River, South Fork
 832 Suitttle River
 854 Sultan River
 878 Tahuya River
 856 Tokul Creek
 858 Tolt River
 880 Union River
 860 Wallace River
 882 West Twin River
 884 Whatcom Creek
 808 White (Stuck) River
 862 Woods Creek

Columbia River Region

501 Abernathy Creek
 508 Big White Salmon River
 507 Blue Creek (Lewis Co.)
 609 Cedar Creek (Clark Co.)
 515 Chinook River
 555 Cispus River
 517 Coal Creek (Cowlitz Co.)
 519 Columbia R. Buoy 10 to Rocky Pt.-Tongue Pt. line
 521 Columbia R. Rocky Pt.-Tongue Pt. line to Longview Br.
 523 Columbia R. Longview Br. to I-5 Br.
 525 Columbia R. I-5 Br. to Bonneville Dam
 527 Columbia R. Bonneville to The Dalles Dam
 529 Columbia R. The Dalles to John Day Dam
 531 Columbia R. John Day to McNary Dam
 533 Columbia R. McNary Dam to Hwy. 395 Br. at Pasco
 535 Columbia R. Hwy. 395 Br. to Old Hanford townsite towers
 536 Columbia R. Old Hanford townsite towers to Priest Rapids
 537 Columbia R. Priest Rapids to Wanapum Dam
 539 Columbia R. Wanapum to Rock Island Dam
 541 Columbia R. Rock Island to Rocky Reach Dam
 543 Columbia R. Rocky Reach to Wells Dam
 545 Columbia R. Wells to Chief Joseph Dam
 557 Coweeman River
 561 Cowlitz R. below Mayfield Dam
 563 Cowlitz R. between Mayfield Dam and Cowlitz Falls Dam
 559 Cowlitz R. above Cowlitz Falls Dam and Lake Scanewa
 580 Deep River (Wahkiakum Co.)
 618 Drano Lake
 583 Elochoman River
 586 Entiat River
 589 Germany Creek
 600 Gobar Creek
 592 Grande Ronde River
 595 Grays River
 596 Grays River, West Fork
 565 Green River (Cowlitz Co.)
 598 Hamilton Creek
 672 Icicle River (Creek)
 604 Kalama River below Kalama Falls Hatchery
 602 Kalama River above Kalama Falls Hatchery
 607 Klickitat River below #5 fishway
 608 Klickitat River above #5 fishway
 567 Lacamas Creek (Lewis Co.)
 563 Lake Mayfield
 559 Lake Scanewa
 670 Lake Wenatchee
 611 Lewis River (below East Fork)
 613 Lewis River, East Fork
 615 Lewis River, North Fork
 661 Little Washougal River
 618 Little White Salmon River and Drano Lake
 621 Methow River
 624 Mill Creek (Cowlitz Co.)
 625 Mill Creek (Lewis Co.)
 655 Mill Creek (Walla Walla Co.)
 627 Okanogan River
 569 Olequa Creek (Lewis Co.)
 563 Riffe Lake
 632 Rock Creek (Skamania Co.)
 635 Salmon Creek (Clark Co.)
 629 Similkameen River
 638 Skamokawa Creek
 640 Snake R. below Ice Harbor Dam
 642 Snake R. Ice Harbor to Lower Monumental Dam
 644 Snake R. Lower Monumental to Little Goose Dam
 646 Snake R. Little Goose to Lower Granite Dam
 648 Snake R. Lower Granite to Interstate Bridge
 650 Snake R. upstream of the Interstate Bridge, Clarkston
 571 Tilton River
 657 Touchet River
 573 Toutle River (below forks)
 575 Toutle River, No. Fork
 577 Toutle River, So. Fork
 653 Tucannon River
 659 Walla Walla River
 667 Washougal River
 665 Washougal River, North and West Forks
 674 Wenatchee River
 680 Wind River below Shipherd Falls
 677 Wind River above Shipherd Falls
 690 Yakima River

Coastal Region

305 Bear River (Pacific Co.)
 386 Big River (Clallam Co.)
 706 Black River (Thurston Co.)
 398 Bogachiel River
 400 Calawah River
 308 Cedar Creek (Grays Harbor Co.)
 311 Cedar Creek (Jefferson Co.)
 312 Cedar River (Pacific Co.)
 317 Chehalis R. below Black R.
 315 Chehalis R. above Black R.
 319 Chehalis River, South Fork
 392 Clearwater River
 321 Cloquallam Creek
 408 Cook Creek
 339 Copalis River
 402 Dickey River (Clallam Co.)
 342 Elk River (Grays Harbor Co.)
 345 Goodman Creek (Jefferson Co.)
 350 Hoh River below Hwy. 101
 348 Hoh River above Hwy. 101
 352 Hoh River, South Fork
 355 Hoquiam River
 358 Humptulips River (below forks)
 361 Humptulips River, East Fork
 362 Humptulips River, West Fork
 323 Joe Creek
 367 Johns River
 369 Kalaloch Creek
 371 Moclips River
 373 Mosquito Creek (Jefferson Co.)
 375 Naselle River
 379 Nemah River
 325 Newaukum River
 389 Niawiakum River
 382 North River
 388 Ozette River
 390 Palix River
 394 Queets River
 370 Quigg Lake (Grays Harbor Co.)
 404 Quillayute River
 327 Quinalt Lake
 410 Quinalt R. Lower (below L. Quinalt, not Cook Cr.)
 412 Quinalt R. Upper (above L. Quinalt)
 414 Raft River
 377 Salmon Creek (Pacific Co.)
 396 Salmon River (Jefferson Co.)
 329 Satsop River, below forks and East Fork
 331 Satsop River, Middle and West Forks
 333 Skookumchuck River
 384 Smith Creek (Pacific Co.)
 406 Sol Duc River
 418 Sooes River (Clallam Co.)
 364 Stevens Creek
 419 Van Winkle Creek (Grays Harbor Co.)
 420 Waatch River
 424 Willapa River
 422 Willapa River, South Fork
 380 Williams Creek
 335 Wishkah River
 337 Wynoochee River

Marine Area Codes

1 Ilwaco
 2 Westport-Ocean Shores
 2-1 Willapa Bay
 2-2 Grays Harbor
 3 LaPush
 4 Neah Bay
 5 Sekiu and Pillar Point
 6 East Juan de Fuca Strait
 7 San Juan Islands
 8-1 Deception Pass, Hope Island, and Skagit Bay
 8-2 Ports Susan and Gardner
 9 Admiralty Inlet
 10 Seattle-Bremerton
 11 Tacoma-Vashon Island
 12 Hood Canal
 13 South Puget Sound

See map and descriptions in the Marine Section for area definitions.

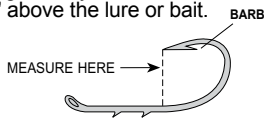
Definitions of Terms used throughout the Pamphlet

Adult Salmon In freshwater and Marine Areas 2-1 and 2-2, Chinook 24" or more in length; coho 20" or more in length; and pink, chum, and sockeye salmon 12" or more in length, are adults.

Angling (Hook & Line Fishing) Fishing for personal use (not for sale or barter) with a line attached to a pole capable of being held in hand while landing fish, or a hand-operated line without a rod or reel.

Annual Limit The number of fish that may be taken, statewide, during the license year (April 1-March 31).

Anti-Snagging Rule Except when fishing with a buoyant lure (with no weights added to the line or lure), or trolling from a vessel or floating device, terminal fishing gear is restricted to a lure or bait with one single-point hook. Hooks must measure $\frac{3}{4}$ " or less from point to shank, and must be attached to or below the lure or bait. Weights may not be attached below or less than 12" above the lure or bait.



Bait Anything that attracts fish or shellfish by scent and/or flavor. This includes any device made of feathers, hair, fiber, wood, metal, glass, cork, leather, rubber, or plastic, which uses scent and/or flavoring to attract fish or wildlife.

Bass When used in the fishing pamphlet, the term "bass" includes largemouth and smallmouth bass.

Bottomfish Includes Pacific cod, Pacific tomcod, Pacific hake (or whiting), walleye pollock, all species of dabs, sole and flounders (except Pacific halibut), lingcod, ratfish, sablefish, cabezon, greenling, buffalo sculpin, great sculpin, red Irish lord, brown Irish lord, Pacific staghorn sculpin, wolfeel, giant wrymouth, plainfin midshipman, all species of shark, skate, rockfish, rattail, and surf perches excluding shiner perch.

Bouyant Lure A lure that floats on the surface of fresh water when no additional weight is applied to the line or lure, and when not being retrieved by a line.

Bow-and-Arrow Fishing Taking fish with a line attached to an arrow and propelled by a bow. Does not include the use of crossbows.

Catch-and-Release Fishing A type of fishing where all of the fish caught are immediately released back into the water.

Chumming Scattering feed or other materials to attract fish to a location.

Closed Waters A body of water where fishing is prohibited.

Daily Limit The maximum number or pounds of fish, shellfish, or seaweed of a given species and size which a person may legally keep in a single day.

Designated Harvester Card This card allows the licensed person with a disability to receive assistance from another licensed individual for fishing or harvesting shellfish. The designated harvester must have their license and the Designated Harvester Card in their possession when assisting a person with a disability.

Emergency Rule (RCW 34.05.350) A rule filed by an agency when the agency determines that immediate action is necessary to change a permanent rule.

Equipped with a motor A motor is attached to the floating device, regardless of whether the motor is in the water.

Fathom Line (20 or 30) It is unlawful to fish for or possess bottomfish or lingcod seaward of a line approximating 20 or 30 fathoms when fathom restrictions are in place.

Fly A lure on which thread, feathers, hackle, or yarn cover a minimum of half of the shank of the hook. Metallic colored tape, tinsel, mylar, or bead eyes may be used as an integral part of the design of the fly pattern.

Fly Fishing Only In "Fly Fishing Only" waters, an angler may use only the following tackle: up to 2 flies, each with a barbless single-point hook, not to exceed $\frac{1}{2}$ " from point to shank, and a conventional fly line (other line may be used for backing or leader if attached to at least 25 feet of fly line). Anglers may not use fixed spool reels, bait, or weight attached to the leader or line. Only knotless nets may be used to land fish.

An angler with a disability, who has been issued a special use disability permit and has it in their possession, may fish in "Fly Fishing Only" waters with spin casting gear, with a casting bubble, and may use an electric motor while fishing on "Fly Fishing Only" lakes where fishing from a boat is allowed. All other restrictions listed above still apply.

Food Fish Includes forage fish, halibut, bottomfish, common carp, shad, tuna, mackerel, salmon, and sturgeon.

Forage Fish Includes anchovy, sand lance, herring, sardine, and smelt.

Forage Fish Dip Net A section of netting (maximum mesh size is $\frac{3}{8}$ " stretched mesh) distended by a rigid frame not exceeding 36" across and directly attached to a rigid handle. May only be used for forage fish or squid.

Forage Fish Jig Gear Jig gear may have up to three treble hooks or nine single-point hooks, not to exceed $\frac{3}{8}$ " between point and shank. May only be used for forage fish or squid.

Frozen Fish or shellfish that are hard frozen throughout.

Fresh Fish or shellfish that are refrigerated, iced, salted, or surface glazed.

Freshwater Area Those waters within any freshwater river, lake, stream, or pond. On the bank or within 10 yards of any freshwater river, lake, stream, or pond. On or within any boat launch, ramp, or parking facility associated with any freshwater river, lake, stream, or pond.

Gaffing Attempting to take fish by impaling fish with a hook attached directly to a pole or other device.

Game Fish Includes bass, burbot (freshwater ling), catfish, crappie, grayling, northern pikeminnow, peamouth chub, yellow perch, northern pike, tiger muskie, sucker, sunfish, grass carp, trout (including steelhead, kokanee, and Dolly Varden/bull trout), landlocked salmon (Chinook, coho or Atlantic), walleye, and whitefish.

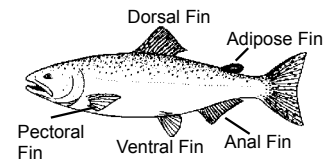
Handling Rules

Freshwater: It is unlawful to totally remove salmon, steelhead, or Dolly Varden/bull trout from the water if it is unlawful to retain those fish, or if the angler subsequently releases the salmon, steelhead, or Dolly Varden/bull trout.

Marine Area 2-2: It is unlawful to totally remove salmon from the water if it is illegal to retain those fish, except anglers fishing from boats 30 feet or longer as listed on either their state or Coast Guard registration are exempt.

Marine Areas 5-13: It is unlawful to bring wild salmon or a species of salmon aboard a vessel if it is unlawful to retain that salmon ("aboard" means inside the gunwale of a vessel).

Hatchery Salmon Means a Chinook or coho with a clipped adipose fin and having a healed scar at the location of the fin.



Hatchery Steelhead or Trout Means a steelhead or cutthroat with a clipped adipose or ventral fin and a healed scar at the location of the clipped fin.

Head of a Fish Forward of the rear margin of the gill plate.

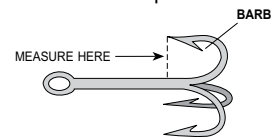
Hook A hook may be single-point, double, or treble. See Freshwater or Marine Area gear rules for limitations.

Barbless A hook from which all barbs have been deleted when manufactured, filed off, or pinched down.

Single-Point A hook with only one point.

Double A hook with two points on a common shank.

Treble A hook with three points on a common shank.



Human and Pet Waste Advisory Human and pet waste can make people sick and cause harvest closures of lakes, rivers and shellfish beds. To save our fishing, shellfishing, hunting and other outdoor opportunities on public and private lands, we each must clean up after ourselves and pets. Please use portable or vault toilets and other approved facilities. Scoop, bag and dispose of human and pet waste if no facilities are available.

In a Wild State Population of animals referred to as naturally reproducing within the state.

In the Field or In Transit Anywhere other than at an ordinary residence. Dockside fish cleaning facilities, boat ramps, and cold storage lockers are considered in the field.

Internal Combustion Motors Prohibited Means fishing from a floating device equipped with an internal combustion motor is not allowed.

Definitions of Terms used throughout the Pamphlet

Jack Salmon Chinook and coho salmon that return at a younger age than most members of their species. For freshwater and in Willapa Bay (area 2-1) and Grays Harbor (area 2-2), a jack salmon is a Chinook less than 24" in length or a coho less than 20" in length.

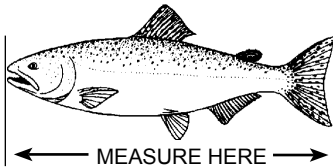
Juvenile Only Waters open for fishing only to youth under 15 years of age.

Kokanee Freshwater resident sockeye salmon. Where the sea-run (sockeye) and the resident (kokanee) forms occur together, refer to the Special Rules for the size differences between kokanee and sockeye.

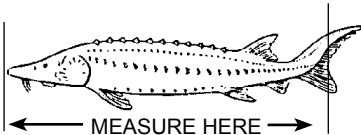
Landlocked Salmon Rules In waters where landlocked salmon rules apply, salmon are regulated as trout. Seasons, daily limits, and size restriction rules for landlocked salmon are identical to the rules for trout in the same water. The angler's combined catch of salmon and trout applies toward the trout limit. A Catch Record Card is not required to retain salmon in these waters.

License Year April 1, 2011-March 31, 2012, both dates inclusive.

Length The shortest distance between the tip of the nose and the extreme tip of the tail, measured while the fish is laying on its side on a flat surface with its tail in a normal position.



Length, Fork Fork length is defined as the distance from the tip of the nose to the fork in the tail. This measurement is used only for sturgeon.



Lure A manufactured article, complete with hooks, constructed of feathers, hair, fiber, wood, metal, glass, cork, leather, rubber, or plastic, which does not use scent and/or flavoring to attract fish.

Marine Area Those waters contained within the boundaries of Washington State, within Puget Sound, Hood Canal, the Strait of Juan de Fuca, the San Juan Islands, the Strait of Georgia, and the Pacific Ocean, including estuaries seaward of the river or stream mouth (see Mouth definition).

Maximum Size (max. size) The largest size of fish or shellfish that may be kept. For fish, the maximum size refers to the length.

Minimum Size (min. size) The smallest size of fish or shellfish that may be kept. For fish, the minimum size refers to the length.

Motors Prohibited Fishing from a floating device equipped with a motor is not allowed.

Mouth Unless otherwise defined, the mouth of a stream, river, or slough is a line projected between the outermost uplands at the mouth. Outermost uplands are those lands not covered by water during ordinary high water.

Night Closure When a night closure is in effect, fishing is closed from one hour after official sunset to one hour before official sunrise.

Opening Day of Lowland Lake Season The last Saturday in April each year.

Ordinary Residence A residential dwelling where a person normally lives, with associated features such as address, telephone number, utility account, etc. A motorhome or camper parked at a campsite is not considered to be an ordinary residence.

Other Food Fish When used in this pamphlet, this refers to species which occur in our waters irregularly, usually in coastal areas during the summer months and includes barracuda, white sea bass, bonito, yellowtail, and pomfret.

Possession Limit The number of daily limits allowed to be kept in the field or in transit.

Processed Fish or shellfish that have been subjected to heat (including kippering, smoking, canning, and boiling).

Puget Sound All saltwater areas east of the Bonilla-Tatoosh line, outside the mouth of any river or stream, including the Strait of Juan de Fuca, Strait of Georgia, Hood Canal, and all bays and inlets.

Quota Salmon, halibut, sturgeon, and some shellfish are managed by allocations in many areas. These fisheries close when the allocations have been taken.

Rake A smelt or herring rake is any device designed to be drawn through the water to impale fish, but does not include forage fish jigger gear.

Release Wild Chinook, Coho, Steelhead, or Cutthroat Means wild Chinook, coho, steelhead, or cutthroat may not be kept; only hatchery fish of the designated species may be kept. (See Wild Chinook and Coho and Wild Steelhead and Cutthroat).

Relic Shell A relic (dead) shell from an animal which died of natural causes and contains no meat or soft parts. A relic shell may be from a classified species of shellfish or from an unclassified freshwater or marine invertebrate. Oyster shells may never be considered a relic shell.

Resident A person who has maintained a permanent place of abode within the state for at least 90 days preceding license purchase, who has established by formal evidence (e.g., a driver's license and voter registration) an intent to continue residing in the state, and who is not licensed to hunt or fish as a resident in another state.

Salmon Includes Chinook, coho, sockeye, chum, pink, and Atlantic salmon.

Seaweed Marine species of algae (such as kelp, rock weed, and sea lettuce) and seagrasses (such as eelgrass).

Selective Gear Rules Only unscented artificial flies or lures with one single-point, barbless hook are allowed. Up to a total of three artificial flies or lures, each containing one single-point, barbless hook may be used. Bait is prohibited; fish may be released until the daily limit is retained. Only knotless nets may be used to land fish except where specifically allowed under Special Rules for individual waters. If any fish has swallowed the hook or is hooked in the gill, eye, or tongue, it should be kept if legal to do so.

Shellfish Includes Dungeness, red rock, tanner, king, and box crab; razor clams, and all other marine clams existing in a wild state; oysters, geoducks, shrimp, California sea cucumbers, sea urchins, scallops, goose barnacles, cockles, mussels, squid, octopus, and crawfish.

Snagging Attempting to take fish with a hook and line in such a way that the fish does not voluntarily take the hook(s) in its mouth. In freshwater, it is illegal to possess any fish hooked anywhere other than inside the mouth or on the head.

Spear Fishing Attempting to take fish by impaling the fish on a shaft, arrow, or other device.

Stationary Gear Restriction The line, weight, lure, or bait must be moving (not stationary) while in the water.

Steelhead A sea-run rainbow trout 20" in length and over.

Stretch Measure The distance between the inside of one knot to the outside of the opposite vertical knot of one mesh when the mesh is stretched vertically.

Trolling Fishing from a vessel that is underway and under power.

Trout When used in this pamphlet, the term "trout" includes rainbow trout, steelhead, brook, brown, cutthroat, tiger, golden, lake trout, and kokanee, as well as landlocked Chinook, coho, Atlantic salmon, and grayling.

Unclassified Marine Invertebrates Invertebrates not listed in the shellfish definition, such as snails, nudibranchs, shore crabs, graceful crabs, sand dollars, starfish, white and red sea cucumbers, limpets, chitons, etc.

Unclassified Marine Fish Species that are not classified as game fish or food fish by the Department and are rarely caught by anglers. Unclassified Marine Fish are not listed in this pamphlet as salmon, trout, tuna, mackerel, forage fish, sturgeon, halibut, or other food fish. These species include ocean sunfish, and most species of fish found in tidepools.

WDFW An acronym for Washington Department of Fish and Wildlife.

Weight The weight of fish or shellfish before cleaning them and the wet weight for seaweed on which daily and possession pound limits are based.

Whitefish Gear Rules Fishing gear is restricted to one single-point hook, maximum hook size 3/16" point to shank (hook size 14), and bait is allowed.

Wild Chinook and Coho Wild Chinook and coho have an unclipped adipose fin.

Wild Steelhead and Cutthroat Wild steelhead and cutthroat have unclipped adipose and ventral fins.

Statewide General Rules*

Harvest and Possession Rules

You May Not:

Fish in closed waters.

Retain wild STEELHEAD or DOLLY VARDEN/ BULL TROUT except where specially authorized in the special rules.

Retain a GREEN STURGEON.

Take, fish for, or possess PACIFIC LAMPREY, WESTERN BROOK LAMPREY, or RIVER LAMPREY, or use any species of LAMPREY for bait.

Harvest in freshwater any fish not classified as a food fish or game fish (See definitions page 18).

Fish for PYGMY WHITEFISH, MARGINED SCULPIN, or OLYMPIC MUDMINNOW.

Fish for, or harvest fish or shellfish in an area with catch in your possession that does not meet the rules of that area. However, you may pass through such an area without stopping to fish. Also, you may catch fish in one area and land them at a port in a different area even if that different area is closed or has different rules, except HALIBUT (see page 102). See below for Canadian-caught fish.

Intentionally waste fish or shellfish. This includes mutilating or clipping fins and then returning to the water any live fish (such as DOGFISH).

Use SALMON, HERRING, or HALIBUT for anything other than human consumption or fishing bait.

Continue to fish for SALMON after the adult portion of the daily limit has been retained.

Fish for (unless authorized by Special Rules) or harass fish within 400 feet downstream of a man-made dam, fish ladder, or other obstruction, or in rearing, holding, or passage facilities.

Harvest any part of another person's daily limit, except for persons who possess a Designated Harvester Card.

Chum (broadcast feed) to attract game fish unless authorized by Special Rules.

Trespass on private property.

Remove eggs from a salmon to use or preserve them for bait without retaining the carcass from which the eggs were removed.

You May Not:

Possess fish or shellfish that do not meet the minimum and maximum size limits, weight limits, or sex restrictions, or that are in excess of the daily or possession limit.

Possess STURGEON eggs in the field without having retained the intact carcass of the fish from which the eggs were removed.

Possess another person's game fish unless it is accompanied by a statement showing the name, address, license number, date, county, and area where it was taken, and the signature of the angler who harvested it.

Possess DOLLY VARDEN/BULL TROUT in the field in such condition that the species and total length cannot be determined.

Hold recreationally-caught fish or shellfish in storage by a custom cannery, hotel or restaurant, or a cold storage plant without tags listing the name and address of the owner of the fish or shellfish.

You May:

Clean or portion fish or shellfish while in the field with the following exceptions: It is unlawful for an angler to fail to retain proof of compliance with species, size, number, weight, sex, or wild or hatchery origin restriction, if such restrictions apply, until the angler is ashore and has finished fishing for the day. For all ROCKFISH species and for fish with a length restriction, anglers must retain the fish carcass until coming ashore to comply with the above rule. This does not apply if the catch is in the process of being prepared for immediate consumption.

Use a rodholder.

Leave your rod in a rodholder while playing or landing a fish if the rod can be easily removed from the holder.

Use an electric powered reel attached to a pole.

Use a downrigger if the line releases from the downrigger while playing or landing the fish.

Gear Rules

You May Not:

Snag or attempt to snag fish.

Use a net, except a dip net to land legally-hooked fish or a forage fish dip net.

Use drugs, explosives, or poison that may kill or injure fish and wildlife.

Use any type of chemical irritant to harvest fish, shellfish, or unclassified marine invertebrates unless a special exception has been made by the Director.

Fish with a rod not under your immediate control, or leave your gear unattended.

Fish for SALMON, STURGEON, OCTOPUS, or CRAB in saltwater with underwater spearfishing gear.

Fish for game fish, SALMON, SHAD, STURGEON, or SHELLFISH with bow and arrow or spear.

Use a gaff hook, except to land legally-hooked HALIBUT, TUNA, or DOGFISH shark that will be retained.

Use a HERRING rake or a SMELT rake.

Use a crossbow to harvest fish or shellfish.

You are Required to:

Cooperate with data collection or other sampling of fish, SHELLFISH or SEAWEED upon request of Department of Fish and Wildlife personnel. This includes relinquishing any part of a SALMON, STEELHEAD, or other species of fish containing coded-wire tags.

Stop at mandatory check stations established by the Department of Fish and Wildlife.

Show fish, SHELLFISH, and SEAWEED in your possession and required licenses, Catch Record Cards, and gear being used, upon request of a Fish and Wildlife officer.

Fill out your Catch Record Card immediately upon retaining SALMON, STEELHEAD, HALIBUT, or STURGEON. For Puget Sound DUNGENESS CRAB, fill out immediately when fishing from a boat or dock, or upon returning to shore when wading or diving.

Return your Catch Record Card when you are done fishing or by the date printed on your card, even if nothing was caught.

Buying and Selling Fish & Shellfish

You may not offer any recreationally-caught fish or shellfish for sale or barter.

In order to buy, sell, or possess STEELHEAD, sea-run CUTTHROAT, or DOLLY VARDEN/ BULL TROUT lawfully taken by a treaty Indian member: the fish must be accompanied by a written statement showing taker's name, address, tribal affiliation, and treaty fish identification card number, number of fish, date, and location where taken. This rule does not apply to treaty members nor to game fish purchased from a fish buyer licensed by the Department of Fish and Wildlife.

Fish and Shellfish Caught in Canada

It is lawful to possess Canadian-origin fish or SHELLFISH if you have a Canadian license and salmon conservation stamp (for SALMON), except it is unlawful to possess Canadian-origin yelloweye or canary rockfish.


There are special rules for Canadian HALIBUT and SALMON. If you only fish in Canada, contact the Department of Fisheries and Oceans (DFO) or visit their website at www.dfo-mpo.gc.ca for updated Canadian regulations. If you fish for HALIBUT in Washington, the daily limit is one HALIBUT, and the possession limit is two HALIBUT, regardless of where they are taken. No more than one daily limit of HALIBUT may be possessed aboard the fishing vessel.

It is unlawful to possess in marine waters or land into Washington any fresh salmon taken for personal use from Canadian waters unless such salmon meet current salmon regulations for the Catch Record Card area where the salmon are landed, unless you physically clear Customs in Bedwell Harbour, Sydney, Ucluelet, Victoria, or White Rock, and get your Customs clearance number at the port. If you are in possession of salmon that would be unlawful if taken in Washington, you may not fish in Washington waters.

You may **not** land both a Canadian and a Washington limit of salmon on the same day (one or the other, but not both).

*See pages 25-27 for Freshwater-specific rules and page 102 for Marine Area-specific rules.

FISHING OPPORTUNITY DEPENDS ON CAREFUL HANDLING OF FISH



**Dehooker
(not a gaff hook)**

Photo shows the proper technique of releasing a fish with a dehooker without bringing the fish aboard the vessel.

SELECTIVE FISHING

Selective fisheries for hatchery-produced fish and catch-and-release fisheries are increasingly important to providing recreational fishing opportunities in Washington. To ensure these fisheries are successful, it is absolutely essential that participating anglers comply with all regulations and take great care in releasing unmarked fish to ensure the greatest chance for survival.

HOW TO RELEASE FISH

When you need to release a fish, there are some special precautions you can take to give it the best chance of surviving:

- Minimize handling by leaving the fish in the water.
- Do not net your fish – but if you must, use a soft, knotless net or rubber mesh net. Knotless nets are now required in fly-fishing only areas and freshwater areas with selective gear rules.
- Use a hook remover (dehooker) when hooks are imbedded in the mouth or jaw.
- If a fish has swallowed the hook, cut the leader.
- Keep fingers away from the eyes and gills of the fish.

SALMON and TROUT HANDLING RULES

FRESHWATER: “It is unlawful to totally remove salmon, steelhead, or Dolly Varden/Bull Trout from the water if it is unlawful to retain those fish, or if the angler subsequently releases the salmon, steelhead, Dolly Varden/Bull Trout.”

MARINE AREAS 5 through 13: “It is unlawful to bring wild salmon or a species of salmon aboard a vessel if it is unlawful to retain that salmon” (“aboard” means inside the gunwale of a vessel).

MARINE AREA 2-2: “It is unlawful to totally remove salmon from the water if it is illegal to retain those fish, except anglers fishing from boats 30 feet or longer as listed on either their state or Coast Guard registration, are exempt.”

STATEWIDE RELEASE AWARENESS DAY

Sunday, June 26, 2011

On this day anglers are encouraged to release their catches. Experience the thrill of sport fishing while voluntarily preserving our fish.

Help Save Salmon!

Volunteer with a Regional Fisheries Enhancement Group

Regional Fisheries Enhancement Groups (RFEs) are non-profit, community-based organizations dedicated to enhancing salmon populations. The 14 RFEs share the unique role of working within their own communities across the state to recover salmon. Volunteers learn about salmon habitat, plant trees, count returning salmon, perform habitat assessments, conduct water quality monitoring, teach others, and much more. If you would like to learn more about how you can help salmon through the RFE program, please go to the WDFW website at:

<http://wdfw.wa.gov/about/volunteer/rfeg/index.html>

Washington Department of Fish and Wildlife & Northwest Tribal Treaty Fishing Rights

There are 29 federally-recognized tribes in Washington, 21 of which have off-reservation hunting and fishing rights secured by federal law. Three additional tribes outside of Washington also have off-reservation treaty rights within Washington. Washington tribes also have hunting and fishing rights within their reservations.



The State of Washington and Indian tribes both manage activities with respect to many of the same resources including salmon, steelhead, shellfish, marine fish, and wildlife species. The long-term health of these resources depends on the state and the tribes working cooperatively to identify objectives and manage our respective activities to meet common goals.

The government-to-government relationship between WDFW and tribes is established through federal law, the Washington Centennial Accord and a history of cooperation in developing joint management agreements related to fish and wildlife. Notable examples of court decisions that provide the legal foundation for the cooperative management relationship between WDFW and the Indian tribes include U.S. v. Washington, U.S. v. Oregon, Hoh v. Baldrige, and Settler v. Lameer. Some of these rulings may be viewed online at: <http://www.ccrh.org/comm/river/table.htm>.

The state and the tribes each have a set of responsibilities and rights that must be respected. WDFW has the responsibility for protecting, preserving, and perpetuating fish and wildlife within the boundaries of the state. It has authority to carry out that responsibility by regulating fishing and hunting. This responsibility must be exercised consistent with federal law, including treaties reserving tribal fishing and hunting rights. Tribes have the authority to regulate their members' exercise of federally secured rights, including the treaty right of taking fish at usual and accustomed fishing places. Tribal authority is exercised in conformity with provisions of the applicable federal law.



WDFW and the tribes consult through a variety of co-management forums to resolve issues and jointly develop more than 50 management agreements for fish, shellfish and wildlife.

State-tribal agreements include conservation objectives, catch accounting procedures, data sharing requirements, enforcement needs, and a commitment to meet each other's resource management objectives. WDFW also collaborates with tribes in intergovernmental forums on salmon recovery planning, forest practices rules, environmental permitting, and addressing the impacts of hydroelectric projects.

WDFW is committed to working with tribes to meet our shared conservation and management objectives to secure the long-term health of the fish and wildlife of the state.

Tribes that have Off-Reservation Treaty Rights in Washington State

Hoh	Port Gamble S'Klallam	Suquamish
Jamestown S'Klallam	Puyallup	Swinomish
Lower Elwha Klallam	Quileute	Tulalip
Lummi	Quinault	Upper Skagit
Makah	Sauk-Suiattle	Yakama
Muckleshoot	Skokomish	Nez Perce (Idaho)
Nisqually	Squaxin Island	Umatilla (Oregon)
Nooksack	Stillaguamish	Warm Springs (Oregon)



Derelict Fishing Gear

Reporting lost or abandoned nets or pots

Still Fishing After All These Years

Lost and abandoned fishing gear continues to fish, impacting marine animals and destroying their habitat, entangling divers, and damaging propellers and rudders of boats.

What's being done?

Federal, state, tribal, and local governments, NGOs, and grassroots organizations and individuals are collaborating to protect and restore Washington marine resources by locating and removing harmful derelict fishing gear.

How can you help?

Record as much information as you can when you find derelict gear, including:

- Date of sighting
- Type of gear
- Approximate water depth
- General location
- Latitude (example 48.34333)
- Longitude (example -123.00333)

You can report this information to:



Photo provided by the Northwest Straits Initiative.



Washington
Department of
**FISH and
WILDLIFE**



NORTHWEST STRAITS
marine conservation initiative

(Toll Free) 855-542-3935 or go to
<http://wdfw.wa.gov/fishing/derelict>

360-428-1084 or go to
www.derelictgear.org

There are no penalties associated with reporting lost fishing gear.

The Derelict Fishing Gear Removal Project is a no-fault program. The goals are simply to remove lost and abandoned gear, to help restore Puget Sound, to improve public safety, and to assist species recovery.

Nets are dangerous! Never attempt to remove them. Divers, stay a safe distance away.

Reporting Violations/Poaching

DIAL 911 TO REPORT POACHING IN PROGRESS

FOR NON-EMERGENCY VIOLATIONS/POACHING:

- Call WDFW toll-free 1-877-933-9847 (1-877-WDFW-TIP); or
 - Use the dedicated WDFW email address (REPORTPOACHING@DFW.WA.GOV); or
 - TEXT YOUR POACHING/VIOLATION TIP anonymously to the WDFW poaching hotline.
- 1) Start a text message on your phone. On the first line of the message type the key word WDFWTIP. Then add a space and type in the violation information.
 - 2) Then, from the phone's menu, select SEND TO: and type in 847411 (TIP411), and press send (Note: The text message is sent to a special computer server that will mask your identity and assign an alias); or
- Report the crime on-line to WDFW by using the following web address: <http://wdfw.wa.gov/poaching/> or
 - Report the crime to the nearest WDFW Regional Office if during normal work hours, 8:00AM-5:00PM, Monday-Friday. Phone numbers are listed in the regulation pamphlet; or
 - Call the nearest Washington State Patrol Communications Center—see phone numbers.
 - For further information see <http://wdfw.wa.gov/poaching/>.

FOR OTHER FISH AND WILDLIFE ENFORCEMENT QUESTIONS:

Call Enforcement WILDCOMM at (360) 902-2936

FOR AQUATIC INVASIVE SPECIES REPORTS:

Call toll-free 1-888-933-9247 (1-888-WDFW-AIS)



Washington State Patrol phone numbers:

Aberdeen/Hoquiam (360) 533-5707
 Bellevue (425) 649-4370
 Bellingham (360) 676-2076
 Bremerton 360) 478-4646
 Burlington (360)757-1175
 Centralia/Chehalis (360) 748-6633
 Ephrata (509) 754-3571
 Gig Harbor (253) 858-8800
 Long Beach Peninsula (360) 533-5707
 Longview/Kelso (360) 577-2050
 Marysville (360) 658-1345
 Olympia (360) 596-1999
 Port Angeles (360) 452-3394
 Shelton (360) 426-6674
 Spokane (509) 456-4101
 Tacoma (253) 536-6210
 Vancouver (360) 260-6333
 Wenatchee (509) 663-9721
 Yakima (509) 575-2320

Reward Program

Information that contributes substantially to an arrest of another person for violation of Title 77.15 RCW, WAC 220, or WAC 232, including loss of fish, wildlife, or damage to WDFW property, could be eligible for a cash reward. Annually, about \$8,000.00 is paid in rewards.

Statewide Freshwater Rules

Using Freshwater Rules

1 • • • • • Read:

The Statewide Freshwater Rules and Statewide Freshwater Species Rules. Determine seasons and general rules applying to the species for which you intend to fish. Remember to check for emergency rules, which can be found by calling the WDFW Fishing Hotline at (360) 902-2500, by contacting statewide customer service at (360) 902-2700, or by visiting the WDFW website at <http://wdfw.wa.gov>.

2 • • • • • Choose:

The location you are going to fish and check that area for Special Rule listings. Special Rules are divided into five areas: Puget Sound and Strait Rivers, Westside Rivers, Westside Lakes, Eastside Rivers, and Eastside Lakes. **RIVERS** lists rivers, streams, and beaver ponds. **LAKES** lists lakes, ponds, and reservoirs. For the purposes of this pamphlet, the COLUMBIA AND SNAKE RIVERS are rivers (not reservoirs), and any special rules that apply are listed in the Eastside Rivers section. See map below for additional information.

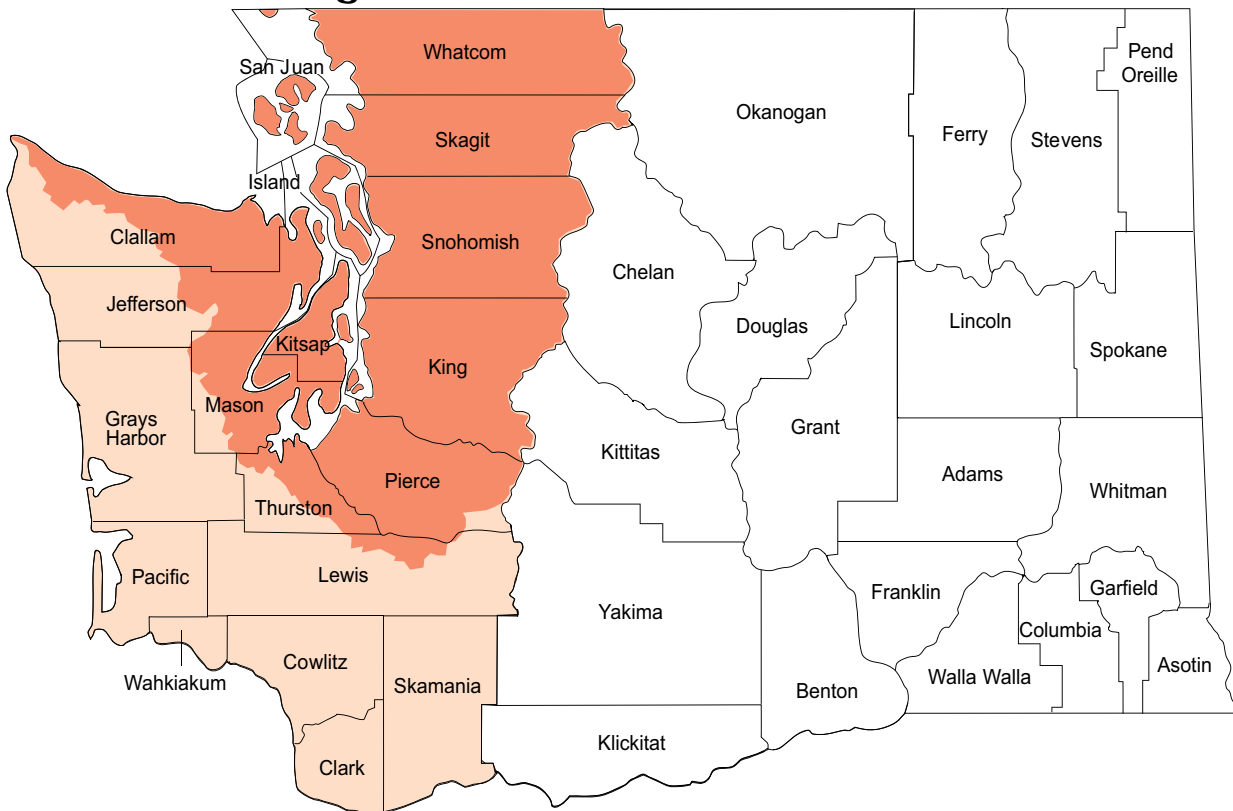
3 • • • • • If your area is listed in a Special Rules section:

Read Special Rules Instructions on the bottom of page 26. If your area is NOT listed in the Special Rules for Westside Rivers, Eastside Rivers, Westside Lakes, and Eastside Lakes (**pages 49-98**), then all the Statewide Rules apply. In the Puget Sound and Strait Rivers section **ALL** unlisted areas are **CLOSED**.

4 • • • • • The following terms are used frequently in the Special Rules:

Catch-and-release, Chumming, Daily Limit, Fly Fishing Only, Juvenile Only, Landlocked Salmon Rules, Minimum Size (min. size), Maximum Size (max. size), Night Closure, Anti-Snagging Rule, Selective Gear Rules, Release wild STEELHEAD, Release wild CHINOOK, Release wild COHO, and Release wild CUTTHROAT. Definitions can be found on pages 18-19.

Puget Sound Tributaries



Westside

Eastside

Statewide Freshwater Rules

Tackle

Hook and line angling only. Barbed or barbless hooks may be used, and a hook may be single-point, double, or treble, but not more than one line with up to three hooks per angler may be used.

Single-point barbless hooks are required in areas designated as "fly fishing only" or "selective gear rules."

All fishing gear must be kept in immediate control and may not be left unattended while fishing. Rodholders may be used, but the rod must be easily removed without delay; rod may be left in holder while playing the fish.

A club or dipnet may be used to assist landing a legal fish taken by legal gear. A gaff hook may not be used.

It is unlawful to possess a fish taken from freshwater that was not hooked inside the mouth or on the head. The head is defined as any portion forward of the rear margin of the gill plate.

Bait Rules

It is unlawful to chum or broadcast any substance to attract game fish.

Where use of bait is prohibited, or where lures or flies are used voluntarily, game fish may be caught and released until the daily limit is retained. If any fish has swallowed the hook or is hooked in the gill, eye, or tongue, it should be kept if legal to do so.

It is unlawful to possess or use live aquatic animals as bait, except:

1. Live aquatic animals (other than fish) collected from the water being fished.
2. Live sand shrimp.
3. Live forage fish in the Columbia River downstream of the Rocky Point/Tongue Point line.

Areas/Seasons

The following rules and seasons apply unless listed otherwise in the Special Rules. For all game fish and salmon, the Special Rules show ALL of the fishing opportunities for each freshwater area listed.

Unlisted areas fall under statewide rules except the Puget Sound and Strait Rivers.

All freshwater areas are CLOSED to the harvest of any fish not classified as a food fish or game fish (see definitions page 18).

Freshwater areas are open 24 hours per day when open.

All FRESHWATER areas are CLOSED to fishing for SALMON, DOLLY VARDEN/BULL TROUT, GREEN STURGEON, LAMPREY, and GRASS CARP unless listed as open in Special Rules. Fishing for COMMON CARP, WHITE STURGEON, SHAD, or forage fish (unless specifically noted in Special Rules) is open only during open game fish or SALMON seasons.

LAKES, PONDS, AND RESERVOIRS are open to fishing for game fish (except DOLLY VARDEN/BULL TROUT and GRASS CARP) **year-round**.

RIVERS, STREAMS, AND BEAVER PONDS that drain into Puget Sound or the Strait of Juan de Fuca are **CLOSED** to fishing unless listed as open. See page 31 for complete information.

RIVERS, STREAMS, AND BEAVER PONDS that do not drain into Puget Sound or the Strait of Juan de Fuca are open to fishing for game fish (except DOLLY VARDEN/BULL TROUT and GRASS CARP) the first Saturday in JUNE-OCTOBER 31.

Sturgeon

Catch Record Cards are required statewide. **Annual WHITE STURGEON limit is 5 fish even if the angler holds both a Washington and Oregon license. GREEN STURGEON may not be retained.** In Columbia River waters forming the boundary between Washington and Oregon, STURGEON anglers may continue to fish (catch-and-release) after a daily or yearly limit has been retained.

Only one single-point barbless hook and bait is allowed when fishing for STURGEON. In the field, eggs must be retained with intact carcass of fish from which they came. **Night closure in effect for all STURGEON (except Chehalis River).** Any STURGEON not to be retained must be released immediately. Oversized STURGEON cannot be removed totally or in part from the water.

Tagged STURGEON: Do not remove tags from fish not of legal size or not to be retained, but record: tag number and color, date, location of catch, fish length, your name and address. If fish is retained, remove tag and send with above information to the address below.

WDFW Region 5 Office (Vancouver)
2108 Grand Boulevard
Vancouver, Washington 98661

"Open Listings"

An "open" listing does not authorize anglers to trespass on private property (which often includes the bed of the stream) or reservation lands. Please respect private property and reservation boundaries by contacting the land owner before entering these waters.

REMINDER: A fishing license is not a license to trespass on private property

Special Rules Instructions

The Special Rules (pages 31-98) list freshwater areas where the Statewide Rules have been modified.

Unless otherwise listed in the Special Rules, you must follow the Statewide Rules.

For all game fish and salmon, the Special Rules show ALL of the fishing opportunities for each freshwater area listed.

The terms "**All Game Fish**" and "**Other Game Fish**" include the Game Fish species on the definitions pages, except DOLLY VARDEN/BULL TROUT and GRASS CARP.

The term TROUT includes: STEELHEAD, BROWN, CUTTHROAT, TIGER, RAINBOW, LAKE, GOLDEN, and EASTERN BROOK TROUT; GRAYLING; KOKANEE; and LANDLOCKED ATLANTIC, COHO, AND CHINOOK SALMON.

County references after lakes or streams are noted to make it easier to locate the waters listed, or to differentiate between two places with the same name. They do not mean that the rules apply only to the portion of water in that county.

In the Special Rules "motors prohibited" mean that fishing from a floating device equipped with a motor is prohibited. "Internal combustion motors prohibited" means that fishing from a floating device equipped with an internal combustion motor is prohibited. "Equipped with" means the motor is attached to the floating device, regardless of whether the motor is in the water.

In the Special Rules, all seasons for named lakes in Grant and Adams Counties apply to inlet and outlet streams. In Grant, Adams, Okanogan, and Douglas Counties, you may fish up to the base of all man-made dams

or other obstructions (in listed and unlisted areas), except Zosel Dam.

Lakes with this icon have a public boat ramp.



Lakes with the below icon are excluded from the Two-Pole Endorsement.



Rivers annotated with: **Col. R. Salmon/Steelhead Endorsement**, require a Columbia River Salmon and Steelhead Endorsement when fishing for salmon or steelhead.

See: http://wdfw.wa.gov/licensing/crss_endorsement

See Shellfish/Seaweed section for CRAWFISH rules.

Statewide Freshwater Species Rules

Game Fish

Possession Limit for Game Fish is 2 Daily Limits in any form.

SPECIES	ADDITIONAL RULES
LARGEMOUTH BASS (See DOH advisory, page 30)	No min. size. Only LARGEMOUTH BASS less than 12" may be retained, except 1 over 17" may be retained. Daily limit 5. Bass may be caught, retained, and released alive from a livewell until a daily limit is in possession.
SMALLMOUTH BASS (See DOH advisory, page 30)	No min. size. Only 1 SMALLMOUTH BASS over 14" may be retained. Daily limit 10. Bass may be caught, retained, and released alive from a livewell until a daily limit is in possession.
TIGER MUSKELLUNGE (TIGER MUSKIE)	Min. size 50". Daily limit 1.
WALLEYE	Min. size 16". Daily limit 5. Only 1 over 22" may be retained. WALLEYE may be caught, retained, and released alive from a livewell until daily limit is in possession.
WHITEFISH	No min. size. Daily limit 15.
BURBOT (FRESHWATER LING)	No min. size. Daily limit 5.
CHANNEL CATFISH	No min. size. Daily limit 5.
CRAPPIE, NORTHERN PIKE, NORTHERN PIKEMINNOW, PEAMOUTH CHUB, PERCH, SUCKERS, SUNFISH, CATFISH (except CHANNEL), BULLFROGS, ROCK BASS, STRIPED BASS	No min. size. No daily limit.
GRASS CARP	CLOSED.
TROUT:	The combined daily limit for an angler that fishes in both rivers and lakes on the same day is 5 TROUT. In the combined daily limit, only 2 TROUT may be from rivers, except as provided for EASTERN BROOK TROUT.
BROWN TROUT RAINBOW TROUT GOLDEN TROUT TIGER TROUT GRAYLING	In rivers, streams, and beaver ponds: Min. size 8". Daily limit 2. When fishing with bait, all TROUT (except STEELHEAD) equal to or greater than the minimum size are counted as part of the daily limit whether kept or released.
CUTTTHROAT TROUT LAKE TROUT KOKANEE LANDLOCKED ATLANTIC, CHINOOK, AND COHO SALMON	In lakes, ponds, and reservoirs: No min. size. Daily limit 5. When fishing with bait, all TROUT (except STEELHEAD) equal to or greater than the minimum size are counted as part of the daily limit whether kept or released.
EASTERN BROOK TROUT (EBT)	In rivers, streams, and beaver ponds: No min. size. Daily limit 5. Anglers may keep up to 5 EASTERN BROOK TROUT (EBT), but no more than 5 TROUT total, and no more than 2 can be other TROUT species. In lakes, ponds, and reservoirs: Count as part of the 5 TROUT daily limit.
STEELHEAD	Min. size 20". Daily limit 2. No more than 2 STEELHEAD may be retained as part of TROUT combined daily limit. STEELHEAD may be caught and released until the daily limit is retained. WILD STEELHEAD RETENTION RULES: ONE wild STEELHEAD per license year may be retained from ONE of the following rivers: Bogachiel River, Calawah River, Clearwater River, Dickey River, Hoh River, Quillayute River, Quinault River, or Sol Duc River, as listed in the special rules. No annual limit for hatchery STEELHEAD.
DOLLY VARDEN/BULL TROUT	When listed as open under the special rules, count as part of the TROUT combined daily limit.

Release of wild STEELHEAD and DOLLY VARDEN/BULL TROUT is required year-round, except where retention is specifically authorized in the Special Rules. In freshwater areas (except in the Columbia River between the Buoy 10 line and the Rocky Point/Tongue Point line) SALMON, STEELHEAD, and DOLLY VARDEN/BULL TROUT to be released may not be totally removed from the water.

Food Fish

SPECIES	ADDITIONAL RULES/POSSESSION LIMIT
COMMON CARP, SHAD	No min. size. No daily limit. No possession limit. COMMON CARP may also be taken by spear or bow-and-arrow.
SALMON (Anglers may not continue to fish for SALMON after the adult portion of the daily limit has been retained.)	Possession limit - 2 daily limits in fresh form. An additional 40 pounds of SALMON may be possessed in frozen or processed form. ATLANTIC SALMON may be retained during any open TROUT or SALMON fishery. There is no size limit or daily limit for ATLANTIC SALMON.
FORAGE FISH	No min. size. Daily limit is 10 lbs. in the aggregate with HERRING, SARDINES, SANDLANCE, and ANCHOVIES. Possession limit - 1 daily limit in fresh form. Additional SMELT may be possessed in a frozen or processed form. All SMELT caught must be kept and count toward the daily limit. SMELT may be taken by dip net. Statewide CLOSURE of EULACHON (Columbia River smelt).
WHITE STURGEON See the Special Rules for Columbia River, Snake River, and Tributaries.	Min. size 38" fork length. Max. size 54" fork length. Daily limit 1. Possession limit - 2 daily limits. Annual limit 5 STURGEON statewide per license year (April 1-March 31). Unless specifically noted in special rules open only during open game fish or SALMON seasons.
GREEN STURGEON	CLOSED

Unclassified Fish

SPECIES	ADDITIONAL RULES/POSSESSION LIMIT
LAMPREY	It is unlawful to take, fish for, or possess PACIFIC LAMPREY, WESTERN BROOK LAMPREY, or RIVER LAMPREY or to use any species of LAMPREY as fishing bait.
Fish not classified as Game Fish or Food Fish	CLOSED

Unless otherwise listed under the Special Rules sections, you must follow the Statewide Freshwater Species Rules.

Selected Washington Game Fish



Rainbow Trout

Body color is variable and may be silvery in lakes and reservoirs. It has a red to pink streak on its side and irregular spotting. There are no teeth on the back of the tongue.



Steelhead (Female)

Steelhead are ocean-run rainbow trout that run in both summer and winter seasons, returning after one to three years at sea.



Coastal Cutthroat Trout

Body color is variable. The maxillary (upper jaw bone) usually extends beyond the margin of the eye. The hyoid teeth are behind the tongue. There may be a red or orange slash on the underside of the jaw. Spotting is more closely grouped toward the tail. Sea-run coastal cutthroat return in fall.




Brown Trout

This trout's back is brown or olive with large spots. Sides are light brown to yellowish with large dark spots surrounded by halos of blue-gray. The tail has few spots.



Golden Trout

Coloration is brilliant and distinct with a green back and gold-toned sides. There are a few spots below mid-point of the body, and white tips on the dorsal, anal, and pelvic fins. Parr marks show on the side of the body.



Eastern Brook Trout

Dark green or blue with white belly; its upper body and dorsal fin have wormlike markings. Its sides have yellow and pink spots with blue rings. The lower fins are white-tipped and the tail is square.



Lake Trout (Mackinaw)

Dark gray or gray green above, with a light gray to white belly. Colored spots are absent, fins have small white borders, and the tail is forked. It inhabits large, deep lakes.



Dolly Varden/Bull Trout

This fish is olive green to brown above and on the sides with no wormlike markings. There are cream or crimson spots. The tail is slightly forked. Dolly Varden are only found in a few headwater streams in Western Washington. Bull trout are found in Eastern and Western Washington and may also be encountered in marine waters.



Kokanee (Silver Trout)

Its back is greenish blue to silver with faint speckling. The sides and belly are silvery with no distinct spotting. When kokanee spawn in fall, their sides turn red to scarlet. The inside of the mouth is white, not black as in some salmon.



Whitefish

Coloration is light grayish-blue on the back with silvery sides and a dull, whitish belly. It has large scales, and a small mouth without teeth.

Selected Washington Game Fish



Largemouth Bass

This bass is dark green on the back and sides, with a dark, horizontal band along its sides. The belly is white. The large jaw, when closed, extends behind the eye.




Smallmouth Bass

This bass is dark olive to brown on the back with a white belly. The sides are bronze and have dark vertical bands. The small jaw does not extend behind the eyes.



Bluegill

The bluegill is olive green to bluish with a blue and orange lower body. It has vertical bars on each side and solid black gill opercular lobes.



Crappie

The body is silvery with dark spots. The fins have dark bands. White crappie may have vertical bars on the sides.



Yellow Perch

This perch has a greenish to yellow body, a white belly, and vertical dark crossbars on each side. There are no prominent teeth.



Walleye

Coloration is black to brown on a whitish background. The lower portion of the tail fin is also whitish. It has a dark spot on the first dorsal fin, but no strong cross bars on the sides. The teeth are elongated.



Bullhead

The body is darkish-black to brown. Its head is not as flat as a channel catfish. The cat-like barbels on its mouth are brown or yellow. The skin has no scales. There are no spots on the side, and the tail is not forked.



Channel Catfish

The body goes from blackish to silvery to white on the sides. There may be some small irregular spots on the sides. Its skin lacks scales. It has cat-like black barbels on the mouth and jaw, a flat head, and forked tail.

Fish ID

The images on this page are proudly provided by Windsor Nature Discovery, LLC.

WINDSOR NATURE DISCOVERY

Publisher of high quality
Fish Identification Posters
 Starting at \$14.95

Coho Salmon
Oncorhynchus kisutch

www.nature-discovery.com
 1-800-635-4194

Eat Fish? Read This! Advice from the Washington Department of Health

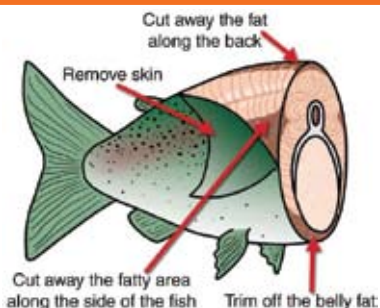
- Eat Fish, Be Smart, Choose Wisely.** The American Heart Association recommends eating fish at least twice a week. **Why?** Because fish are high in protein, low in saturated fat, nutritious, and rich in omega-3 fatty acids - the building blocks for a healthy heart and brain. To balance the health benefits in fish with risks associated with chemical contaminants, such as mercury and PCBs, eat a variety of fish and choose fish low in contaminants.
- Sport-Caught Fish:** Follow the local and state fish consumption advisories in the table below.
- Store-Bought Fish:** Women who are or might become pregnant, nursing mothers, and young children: Do not eat shark, swordfish, tilefish, king mackerel, marlin, or tuna steak (bluefin, bigeye, yellowfin). For a list of healthy choices visit www.doh.wa.gov/fish or call toll free (877) 485-7316.

Washington State - Fish Consumption Advisories

The following consumption advice is for anyone concerned about contaminants in fish, but is especially important for women who are or might become pregnant, nursing mothers, and young children. An adult (160 lb.) meal size is 8 oz. uncooked fish.

State and County Fish Advisories		Consumption Advice for Different Groups		
Body of Water/ Location	Fish Species	Women of Childbearing Age	Children	General Population
STATEWIDE MERCURY ADVISORY	Northern Pikeminnow	DO NOT EAT	DO NOT EAT	Unrestricted
	Largemouth Bass	2 meals per month	2 meals per month	Unrestricted
	Smallmouth Bass	2 meals per month	2 meals per month	Unrestricted
Green Lake / King Co.	Carp	All Groups: 1 meal per month		
Lake Chelan / Chelan Co.	Lake Trout	All Groups: 1 meal per week		
Lake Roosevelt / NE Tri-County	Burbot, Largescale Sucker	1 meal per week	1 meal per week	Unrestricted
	Walleye	2 meals per month	2 meals per month	Unrestricted
Lake Washington / King Co.	Carp, Northern Pikeminnow	All Groups: DO NOT EAT		
	Cutthroat Trout	All Groups: 1 meal per month		
	Yellow Perch	All Groups: 1 meal per week		
Lake Whatcom / Whatcom Co.	Smallmouth Bass	DO NOT EAT	DO NOT EAT	Unrestricted
	Yellow Perch	1 meal per week	1 meal per week	Unrestricted
Lower Duwamish Waterway/ King Co.	Resident Fish, Shellfish, Crab	All Groups: DO NOT EAT		
Okanogan River / Okanogan Co.				
• Malott Bridge to River Mouth	Carp	All Groups: 1 meal per month		
PUGET SOUND Marine Areas 6-13	Salmon, Flatfish, Rockfish, Crab	Visit http://www.doh.wa.gov/ehp/oehas/fish/ps.htm		
Spokane River / Spokane Co.	All Species - All Areas	All Groups: DO NOT EAT fish head or entrails (guts)		
• Idaho Border to Upriver Dam	All Species	All Groups: DO NOT EAT		
	All Species *	All Groups: 1 meal per month		
• Upriver Dam to Nine Mile Dam	*Exception: Largescale Sucker	All Groups: DO NOT EAT		
	Largescale Sucker, Brown Trout	All Groups: 1 meal per month		
• Long Lake (Lake Spokane)	Mountain Whitefish	All Groups: 1 meal per week		
Walla Walla River / Walla Walla Co.				
• Upper Walla Walla River	Northern Pikeminnow	DO NOT EAT	DO NOT EAT	1 meal per month
• Lower Walla Walla River	Carp	All Groups: 1 meal per month		
Wenatchee River / Chelan Co.	Mountain Whitefish	All Groups: DO NOT EAT		
Yakima River/ Yakima Co.				
• Prosser to River Mouth	Carp	All Groups: 1 meal per week		

Prepare Fish This Way to Reduce your Exposure to Contaminants!



Prepare fish the following ways to reduce your exposure to PCBs and other contaminants* that collect in the fatty parts of fish by up to 50%:

- Remove the skin and visible fat before cooking
- Grill, broil, or bake the fish
- Let fat drip off during cooking
- Do not use fat for gravy or sauces
- Consume younger, smaller fish (within legal limits)

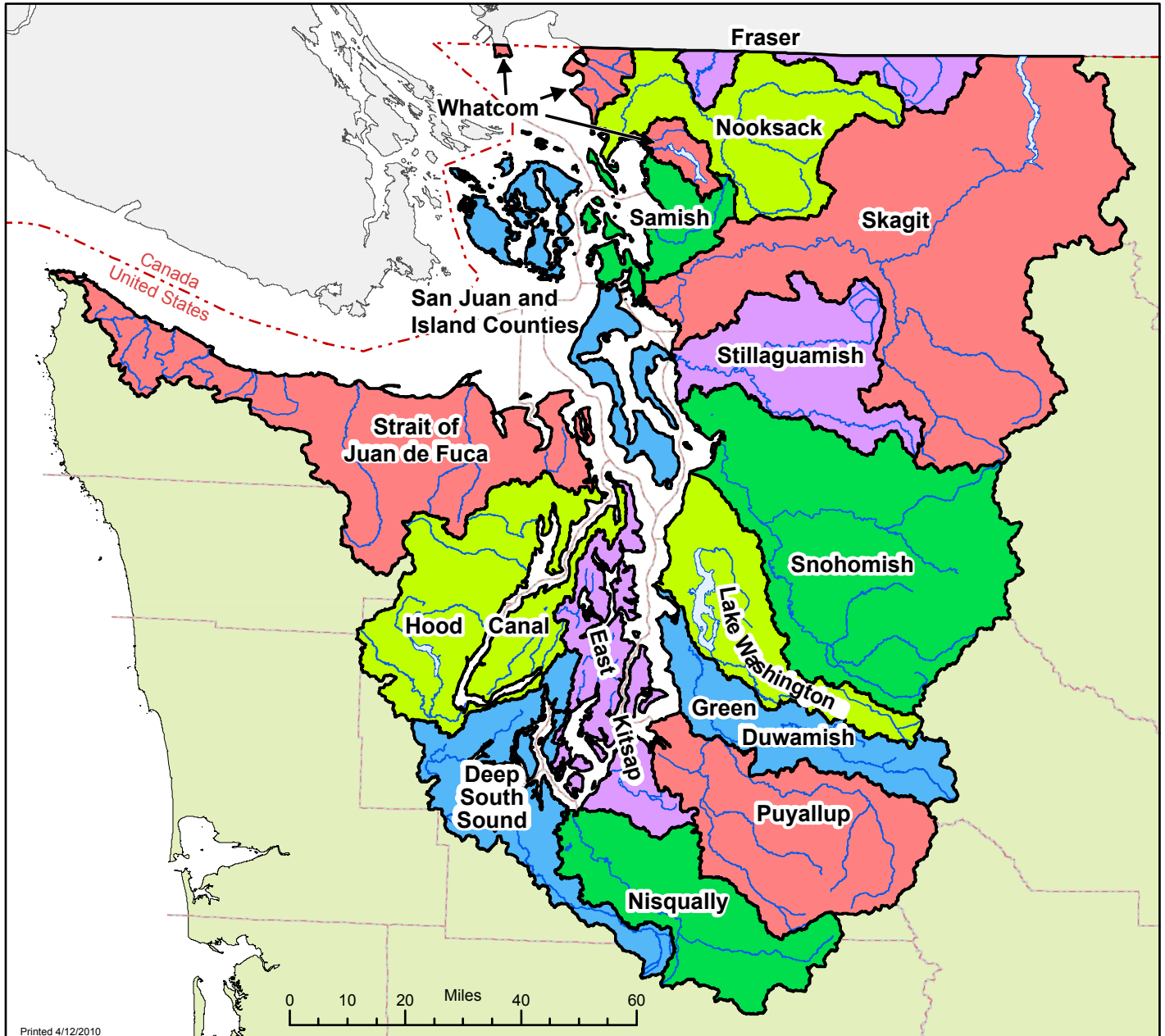
* Mercury collects in the fillet (muscle), not the fat of the fish, and is not reduced by preparing this way.

Eat Shellfish? "Know Before You Dig" See Pages 128-131

Puget Sound and Strait Rivers - Special Rules

With various fish populations across the state being listed under the Endangered Species Act, (most recently Puget Sound steelhead) WDFW must provide as much protection as possible for all life stages of these populations, in particular for rearing juveniles. Currently, the standard stream rule opens rivers, streams, and beaver ponds to fishing for game fish from the first Saturday in June – October 31, with an 8" minimum size, 2 fish/day limit. Consequently, much of the juvenile rearing habitat for resident trout and Dolly Varden and anadromous salmon, steelhead, cutthroat, and Bull Trout is currently open for fishing. As a result, these juvenile salmonids are at risk of being incidentally caught and may not survive being handled and released, especially if bait is used.

In 2010 we adopted a new management strategy that offers additional protection to stocks in streams draining into Puget Sound or the Strait of Juan de Fuca. The basic rule in these waters is that all rivers, streams, and beaver ponds are closed to fishing unless they are listed in the following tables in the Puget Sound and Strait Rivers section of the pamphlet (see pages 33-48). These tables detail ALL of the fishing opportunity in these drainages. Areas open to fisheries are presented by river system unless the waters drain directly to salt water. All other waters in these drainages are closed to fishing. We have provided a map of these watersheds to get you started on locating an area where you would like to fish. There is also an alphabetical list of open areas (see following page and special rules). Remaining westside rivers and all eastside rivers are listed in the conventional format and still fall under the statewide seasons, unless otherwise noted.



Puget Sound and Strait Rivers - Special Rules

Alphabetical Listing

Stream	Watershed	Stream	Watershed	Stream	Watershed
Alli Creek (Skagit Co)	Skagit	Greenwater River (King/Pierce Co)	Puyallup	Rocky Creek (Skagit Co)	Skagit
Alma Creek (Skagit Co)	Skagit	Groves Creek (Kitsap Co)	East Kitsap	Ross Lake tributaries (Whatcom Co)	Skagit
Anderson Creek (Kitsap Co)	Hood Canal	Hamma Hamma River (Mason Co)	Hood Canal	Salmonberry Creek (Kitsap Co)	East Kitsap
Anderson Creek (Whatcom Co)	Nooksack	Hansen Creek and tributaries (Skagit Co)	Skagit	Salt Creek (Clallam Co)	Strait of Juan de Fuca
Bacon Creek (Skagit Co)	Skagit	Hill Creek (Skagit/Snohomish Co)	Skagit	Samish River (Skagit/Whatcom Co)	Samish
Bacus Creek (Skagit Co)	Skagit	Hoko River (Clallam Co)	Strait of Juan de Fuca	Sammamish River (Slough) (King Co)	Lake WA tris
Barker Creek (Kitsap Co)	East Kitsap	Howe Creek (Jefferson Co)	Hood Canal	Sauk River (Skagit/Snohomish Co)	Skagit
Baker River (Skagit Co)	Skagit	Hutchinson Creek (Whatcom Co)	Nooksack	Sauk River North Fork (Snohomish Co)	Skagit
Beaver Creek (Pierce Co)	Puyallup	Ilalhee Creek (Kitsap Co)	East Kitsap	Sauk River South Fork (Snohomish Co)	Skagit
Beaver Ponds (Kitsap and Mason Co)	Hood Canal	Illabot Creek (Skagit Co)	Skagit	Scatter Creek (King Co)	Puyallup
Bertrand Creek (Whatcom Co)	Nooksack	Issaquah Creek (King Co)	Lake WA tris	Schneider Creek (Thurston Co)	Deep South Sound
Big Bear Creek (Snohomish/King Co)	Lake WA tris	Jackman Creek (Skagit Co)	Skagit	Sekiu River (Clallam Co)	Strait of Juan de Fuca
Big Beaver Creek (Whatcom Co)	Ross Lake trib.	Jefferson Creek (Mason Co)	Hood Canal	Shelton Creek (Mason Co)	Deep South Sound
Big Beef Creek (Kitsap Co)	Hood Canal	Jimmycomelately Creek (Clallam Co)	Strait of Juan de Fuca	Sherwood Creek (Mason Co)	Deep South Sound
Big Creek (Skagit County)	Skagit	Johns Creek (Mason Co)	Deep South Sound	Shine Creek (Jefferson Co)	Hood Canal
Big Mission Creek (Mason Co)	Hood Canal	Johnson Creek (Whatcom Co)	Sumas River trib.	Siebert Creek (Clallam Co)	Strait of Juan de Fuca
Big Scandia Creek (Kitsap Co)	East Kitsap	Jones Creek (Skagit Co)	Skagit	Silesia Creek (Whatcom Co)	Fraser River tris
Black Lake Ditch (Thurston Co)	Deep South Sound	Jordan Creek (Skagit Co)	Skagit	Silver Creek (Skagit Co)	Samish
Blackjack Creek (Kitsap Co)	East Kitsap	Jorsted Creek (Mason Co)	Hood Canal	Silver Creek (Whatcom Co)	Nooksack
Boise Creek (King Co)	Puyallup	Kelsey Creek (King Co)	Lake WA tris	Skagit River (Skagit/Whatcom Co)	Skagit
Boulder Creek (Skagit Co)	Skagit	Kendall Creek (Whatcom Co)	Nooksack	Skokomish River (Mason Co)	Hood Canal
Boulder River (Snohomish Co)	Stillaguamish	Kennedy Creek (Thurston Co)	Deep South Sound	Skokomish River North Fork (Mason Co)	Hood Canal
Boxley Creek (King Co)	Snohomish	Kimball Creek (King Co)	Snohomish	Skokomish River South Fork (Mason Co)	Hood Canal
Buck Creek (Snohomish Co)	Skagit	Kindy Creek (Skagit Co)	Skagit	Skookum Creek (Mason Co)	Deep South Sound
Burley Creek (Kitsap Co)	East Kitsap	Kings Creek (Pierce Co)	Puyallup	Skykomish River (Snohomish Co)	Snohomish
Cadet Creek (Snohomish Co)	Skagit	Kitsap Creek (Kitsap Co)	East Kitsap	Skykomish River North Fork (Snohomish Co)	Snohomish
California Creek (Whatcom Co)	Whatcom Co Ind.	Ladder Creek (Skagit Co)	Skagit	Skykomish River South Fork (Snohomish Co)	Snohomish
Camp Creek (Snohomish Co)	Skagit	LeBar Creek (Mason Co)	Hood Canal	Sloan Creek (Snohomish Co)	Skagit
Campbell Creek (Mason Co)	Deep South Sound	Leland Creek (Jefferson Co)	Hood Canal	Smith Creek (Whatcom Co)	Nooksack
Canyon Creek (Snohomish Co)	Suitttle River trib.	Lena Creek (Mason County)	Hood Canal	Snohomish River (Snohomish Co)	Snohomish
Canyon Creek (Snohomish Co)	SF Stillaguamish	Lilliwap River (Mason Co)	Hood Canal	Snoqualmie River (King Co)	Snohomish
Canyon Creek (Whatcom Co)	Nooksack	Lime Creek (Snohomish Co)	Skagit	Snoqualmie River Middle Fork (King Co)	Snohomish
Carbon River (Pierce Co)	Puyallup	Little Bear Creek (Snohomish/King Co)	Lake WA tris	Snoqualmie River North Fork (King Co)	Snohomish
Cascade River (Skagit Co)	Skagit	Little Hoko River (Clallam Co)	Strait of Juan de Fuca	Snoqualmie River South Fork (King Co)	Snohomish
Cayada Creek (Pierce Co)	Puyallup	Little Mission Creek (Mason Co)	Hood Canal	Soos Creek (King Co)	Green/Duwamish
Cedar Creek (Mason Co)	Hood Canal	Little Nisqually River (Lewis Co)	Nisqually	South Prairie Creek (Pierce Co)	Puyallup
Cedar River (King Co)	Lake WA tris	Little Quilcene River (Jefferson Co)	Hood Canal	Squalicum Creek (Whatcom Co)	Whatcom Co Ind.
Chambers Creek (Pierce Co)	East Kitsap	Little Scandia Creek (Kitsap Co)	East Kitsap	Squire Creek (Snohomish Co)	Stillaguamish
Channel Creek (Whatcom Co)	Skagit	Ludlow Creek (Jefferson Co)	Hood Canal	Statettie Creek (Skagit Co)	Skagit
Chiliwack River (Whatcom Co)	Fraser River tris	Lyle Creek (Pierce Co)	Clearwater River tributary	Stillaguamish River (Snohomish Co)	Stillaguamish
Chimacum Creek (Jefferson Co)	Strait of Juan de Fuca	Lyre River (Clallam Co)	Strait of Juan de Fuca	Stillaguamish River North Fork (Snohomish Co)	Stillaguamish
Church Creek (Mason Co)	Hood Canal	Malaney Creek (Mason Co)	Deep South Sound	Stillaguamish River South Fork (Snohomish Co)	Stillaguamish
Clallam River (Clallam Co)	Strait of Juan de Fuca	Maple Creek (Whatcom Co)	Nooksack	Stimson Creek (Mason Co)	Hood Canal
Clear Creek (Kitsap Co)	East Kitsap	Marble Creek (Skagit Co)	Skagit	Straight Creek (Snohomish Co)	Skagit
Clear Creek (Snohomish Co)	Skagit	May Creek (King Co)	Lake WA tris	Suiattle River (Skagit Co)	Skagit
Clearwater River (Pierce Co)	Puyallup	McAllister Creek (Thurston Co)	Nisqually	Sulphur Creek (Snohomish Co)	Skagit
Clover Creek (Pierce Co)	East Kitsap	McDonald Creek (Clallam Co)	Strait of Juan de Fuca	Sultan River (Snohomish Co)	Snohomish
Coal Creek (King Co)	Lake WA tris	McLane Creek (Thurston Co)	Deep South Sound	Sumas River (Whatcom Co)	Fraser River tris
Coal Creek (Snohomish Co)	Snohomish	Milk Creek (Snohomish Co)	Skagit	Swamp Creek (Snohomish/King Co)	Lake WA tris
Coulter Creek (Kitsap/Mason Co)	Deep South Sound	Mill Creek (Mason Co)	Deep South Sound	Tahuya River (Mason Co)	Hood Canal
Cranberry Creek (Mason Co)	Deep South Sound	Mineral Creek (Lewis Co)	Nisqually	Tanwax Creek (Pierce Co)	Nisqually
Crescent Creek (Kitsap Co)	East Kitsap	Minter Creek (Pierce/Kitsap Co)	East Kitsap	Tarboo Creek (Jefferson Co)	Hood Canal
Dakota Creek (Whatcom Co)	Whatcom Co Ind.	Morse Creek (Clallam Co)	Strait of Juan de Fuca	Taylor River (King Co)	Snohomish
Dan's Creek (Skagit/Snohomish Co)	Skagit	New Pond Creek (Pierce Co)	Puyallup	Ten Mile Creek (Whatcom Co)	Nooksack
Deep Creek (Clallam Co)	Strait of Juan de Fuca	Newhalem Creek (Skagit Co)	Skagit	Tenas Creek (Skagit Co)	Skagit
Deer Creek (Mason Co)	Deep South Sound	Nisqually River (Pierce Co)	Nisqually	Terrell Creek (Whatcom Co)	Whatcom Co Ind.
Deschutes River (Thurston Co)	Deep South Sound	Nookachamps Creek and tributaries (Skagit Co)	Skagit	Thomas Creek (Skagit Co)	Samish
Dewatto River (Mason Co)	Hood Canal	Nooksack River (Whatcom Co)	Nooksack	Thorndyke Creek (Jefferson Co)	Hood Canal
Diobud Creek (Skagit Co)	Skagit	Nooksack River Middle Fork(Whatcom Co)	Nooksack	Thornton Creek (King Co)	Lake WA tris
Dogfish Creek (Kitsap Co)	East Kitsap	Nooksack River North Fork(Whatcom Co)	Nooksack	Thornton Creek (Whatcom Co)	Skagit
Donovan Creek (Jefferson Co)	Hood Canal	Nooksack River South Fork(Whatcom Co)	Nooksack	Tibbetts Creek (King Co)	Lake WA tris
Dosewallips River (Jefferson Co)	Hood Canal	North Creek (King Co)	Sammamish River tributary	Tokul Creek (King Co)	Snohomish
Downey Creek (Snohomish Co)	Skagit	Ohop Creek (Pierce Co)	Nisqually	Tolt River (King Co)	Snohomish
Duckabush River (Jefferson Co)	Hood Canal	Olalla Creek (Kitsap Co)	East Kitsap	Tolt River North Fork (King Co)	Snohomish
Dungeness River (Clallam Co)	Strait of Juan de Fuca	Olson Creek (Skagit Co)	Skagit	Tolt River South Fork (King Co)	Snohomish
East Twin River (Clallam Co)	Strait of Juan de Fuca	Owl Creek (Snohomish Co)	Skagit	Tye River (King Co)	Snohomish
Eaton Creek (Thurston Co)	Lake St Clair tributary	Peabody Creek (Clallam Co)	Strait of Juan de Fuca	Uncle John Creek (Mason Co)	Deep South Sound
Eglon Creek (Kitsap Co)	East Kitsap	Penny Creek (Jefferson Co)	Hood Canal	Union River (Mason Co)	Hood Canal
Elliott Creek (Snohomish Co)	Skagit	Percival Creek (Thurston Co)	Deep South Sound	Valley Creek (Clallam Co)	Strait of Juan de Fuca
Elwha River (Clallam Co)	Strait of Juan de Fuca	Perry Creek (Thurston Co)	Deep South Sound	Voights Creek (Pierce Co)	Puyallup
Evans Creek (Pierce Co)	Puyallup	Pilchuck Creek (Snohomish Co)	Stillaguamish	Wallace River (Snohomish Co)	Snohomish
Falls Creek (Snohomish Co)	Skagit	Pilchuck River (Snohomish Co)	Snohomish	Washington Creek (Mason Co)	Hood Canal
Fisher Slough (Skagit Co)	Skagit	Pine Creek (Mason Co)	Hood Canal	West Twin River (Clallam Co)	Strait of Juan de Fuca
Fishtrap Creek (Whatcom Co)	Nooksack	Pratt River (King Co)	Snohomish	Whatcom Creek (Whatcom Co)	Whatcom Co Ind.
Fiske Creek (Pierce Co)	Puyallup	Pugh Creek (Snohomish Co)	Skagit	White (Stuck) River (Pierce Co)	Puyallup
Found Creek (Skagit Co)	Skagit	Puyallup River (Pierce Co)	Puyallup	Whitechuck River (Snohomish Co)	Skagit
Fox Creek (Pierce Co)	Puyallup	Pyramid Creek (King Co)	Puyallup	White Creek (Skagit Co)	Skagit
Friday Creek (Whatcom Co)	Samish	Pysh River (Clallam Co)	Strait of Juan de Fuca	Wilkeson Creek (Pierce Co)	Puyallup
Fulton Creek (Mason Co)	Hood Canal	Quilcene River (Jefferson Co)	Hood Canal	Woodard Creek (Thurston Co)	Deep South Sound
Gale Creek (Pierce Co)	Puyallup	Racehorse Creek (Whatcom Co)	Nooksack	Woodland Creek (Thurston Co)	Deep South Sound
Gamble Creek (Kitsap Co)	Hood Canal	Raging River (King Co)	Snohomish		
Goldsbrough Creek (Mason Co)	Deep South Sound	Red Creek (King Co)	Puyallup		
Goodell Creek (Whatcom Co)	Skagit	Rendsland Creek (Mason Co)	Hood Canal		
Grade Creek (Snohomish Co)	Skagit	Ripley Creek (Jefferson Co)	Hood Canal		
Gray Wolf River (Clallam Co)	Strait of Juan de Fuca	Rocky Brook Creek (Jefferson Co)	Hood Canal		
Green (Duwamish) River (King Co)	Green/Duwamish	Rocky Creek (Pierce/Kitsap Co)	Deep South Sound		

Puget Sound and Strait Rivers - Special Rules

(listed from north to south, then Hood Canal and Strait)

Fraser River Tributaries

WATER	SPECIES	SEASON	ADDITIONAL RULES
SUMAS RIVER (Whatcom Co.) including all tributaries except Johnson Creek	All Game Fish	First Sat. in June-Oct. 31	Statewide min. size/daily limit.
Johnson Creek (Whatcom Co.) from NP Railroad tracks to Lawson St. footbridge in Sumas	Juvenile anglers only (under 15 years old).		
	All Game Fish	First Sat. in June-Oct. 31	Statewide min. size/daily limit.
SILESIA CREEK (Whatcom Co.)	All Game Fish	First Sat. in June-Oct. 31	Statewide min. size/daily limit.
CHILIWACK RIVER (Whatcom Co.) including all tributaries and their tributaries	All Game Fish	First Sat. in June-Oct. 31	Statewide min. size/daily limit.

Whatcom Independents

WATER	SPECIES	SEASON	ADDITIONAL RULES
DAKOTA CREEK (Whatcom Co.) from mouth to Giles Rd. Bridge (724)	Mouth is defined as a line from outermost headland on south bank to the house at 1285 Runge Ave., Blaine, WA (¼ mile downstream of Blaine Rd. Bridge).		
	All Game Fish	First Sat. in June-Oct. 31	Statewide min. size/daily limit. Selective gear rules.
	SALMON	Oct. 1-Dec. 31	Min. size 12". Daily limit 2.
CALIFORNIA CREEK (Whatcom Co.) (710)	All Game Fish	First Sat. in June-Oct. 31	Statewide min. size/daily limit. Selective gear rules.
TERRELL CREEK (Whatcom Co.)	All Game Fish	First Sat. in June-Oct. 31	Statewide min. size/daily limit. Selective gear rules.
SQUALICUM CREEK (Whatcom Co.)	All Game Fish	First Sat. in June-Oct. 31	Statewide min. size/daily limit. Selective gear rules.
WHATCOM CREEK (Whatcom Co.) from mouth to yellow markers below foot bridge below Dupont St. in Bellingham (884)	The mouth is defined by a line from the flashing light at the southwest end of the Port of Bellingham North Terminal to the southernmost point of the dike surrounding the Georgia Pacific treatment pond. ALL SPECIES - Aug. 1-Dec. 31: night closure and anti-snagging rule.		
	TROUT	First Sat. in June-Feb. 28	Min. size 14". Daily limit 2.
	Other Game Fish	First Sat. in June-Feb. 28	Statewide min. size/daily limit.
	SALMON	Aug. 1-Dec. 31	Min. size 12". Daily limit 6. Up to 2 adults may be retained.
	Anglers fishing lawfully, within 50 yards of the Bellingham Technical College Hatchery Collection Tube, and on the hatchery side of the creek, who hook and land CHUM, may remove them from the water and immediately place them unharmed into the Hatchery Collection Tube.		
from foot bridge below Dupont St. in Bellingham to Woburn St. Bridge (884)	ALL SPECIES - Aug. 1-Dec. 31: night closure and anti-snagging rule.		
	TROUT	First Sat. in June-Feb. 28	Min. size 14". Daily limit 2.
	Other Game Fish	First Sat. in June-Feb. 28	Statewide min. size/daily limit.
from stone bridge at Whatcom Falls Park to Lake Whatcom (884)	Juvenile anglers only (under 15 years old).		
	ALL SPECIES - Aug. 1-Oct. 31: night closure and anti-snagging rule.		
	TROUT	Last Sat. in Apr.-Oct. 31	No min. size. Daily limit 2.
	Other Game Fish	Last Sat. in Apr.-Oct. 31	Statewide min. size/daily limit.

Nooksack

WATER	SPECIES	SEASON	ADDITIONAL RULES
NOOKSACK RIVER (Whatcom Co.) from Lummi Indian reservation boundary to Hwy. 544 Bridge at Everson (794)	ALL SPECIES - First Sat. in June-Nov. 30: night closure and anti-snagging rule.		
	TROUT	First Sat. in June-Feb. 15	Min. size 14". Daily limit 2.
	Other Game Fish	First Sat. in June-Feb. 15	Statewide min. size/daily limit.
	SALMON	July 16-Aug. 31	Daily limit 4 PINK only. Bait prohibited. Only 1 single-point hook may be used. Hook must measure less than ½" from point to shank.
	SALMON	Sept. 1-Dec. 31	Min. size 12". Daily limit 2 plus 2 additional COHO. Sept. 1-Sept. 30: Release wild CHINOOK.
Fishtrap Creek (Whatcom Co.) from Koh Rd. to Bender Rd.	Juvenile anglers only (under 15 years old).		
	All Game Fish	June 1-Oct. 31	Statewide min. size/daily limit.
Silver, Ten Mile, and Bertrand creeks (Whatcom Co.)	All Game Fish	First Sat. in June-Oct. 31	Statewide min. size/daily limit. Selective Gear rules.

Puget Sound and Strait Rivers not listed in this section are closed to fishing.

Nooksack (continued)

WATER	SPECIES	SEASON	ADDITIONAL RULES
NOOKSACK RIVER (Whatcom Co.) from Hwy. 544 Bridge at Everson to yellow marker at the FFA high school barn in Deming (794)	ALL SPECIES - First Sat. in June-Nov. 30: night closure and anti-snagging rule.		
	TROUT	First Sat. in June-Feb. 15	Min. size 14". Daily limit 2.
	Other Game Fish SALMON	First Sat. in June-Feb. 15 Sept. 1-Dec. 31	Statewide min. size/daily limit. Min. size 12". Daily limit 2 plus 2 additional COHO. Sept. 1-Sept. 30: Release wild CHINOOK.
Smith and Anderson creeks (Whatcom Co.)	All Game Fish	First Sat. in June-Oct. 31	Statewide min. size/daily limit. Selective Gear rules.
NOOKSACK RIVER (Whatcom Co.) from yellow marker at the FFA high school barn in Deming to confluence of North and South forks (794)	ALL SPECIES - Oct. 1-Nov. 30: night closure and anti-snagging rule.		
	TROUT	Oct. 1-Feb. 15	Min. size 14". Daily limit 2.
	Other Game Fish SALMON	Oct. 1-Feb. 15 Oct. 1-Dec. 31	Statewide min. size/daily limit. Min. size 12". Daily limit 2 plus 2 additional COHO.
NOOKSACK RIVER, NORTH FORK (Whatcom Co.) from mouth to Maple Creek (790)	ALL SPECIES - First Sat. in June-Nov. 30: night closure and anti-snagging rule. Nov. 1-Feb. 15: motors prohibited.		
	TROUT	First Sat. in June-Feb. 15	Min. size 14". Daily limit 2.
	Other Game Fish SALMON	First Sat. in June-Feb. 15 Oct. 1-Nov. 30	Statewide min. size/daily limit. Min. size 12". Daily limit 2 plus 2 additional COHO.
Racehorse Creek, Kendall Creek above hatchery grounds, and Maple Creek (Whatcom Co.)	All Game Fish	First Sat. in June-Oct. 31	Statewide min. size/daily limit. Selective gear rules.
NOOKSACK RIVER, NORTH FORK (Whatcom Co.) from Maple Creek to Nooksack Falls (790)	ALL SPECIES - Nov. 1-Feb. 15: motors prohibited.		
	TROUT	First Sat. in June-Feb. 15	Min. size 14". Daily limit 2. Selective gear rules.
	Other Game Fish	First Sat. in June-Feb. 15	Statewide min. size/daily limit. Selective gear rules.
Canyon Creek (Whatcom Co.) from Canyon Creek Rd. Bridge upstream	All Game Fish	First Sat. in June-Oct. 31	Statewide min. size/daily limit. Selective gear rules.
NOOKSACK RIVER, NORTH FORK (Whatcom Co.) upstream of Nooksack Falls Including all tributaries and their tributaries (790)	All Game Fish	First Sat. in June-Oct. 31	Statewide min. size/daily limit.
NOOKSACK RIVER, MIDDLE FORK (Whatcom Co.) mouth to City of Bellingham diversion Dam (788)	ALL SPECIES - Nov. 1-Feb. 15: motors prohibited.		
	TROUT	First Sat. in June-Feb. 15	Min. size 14". Daily limit 2. Selective gear rules.
	Other Game Fish	First Sat. in June-Feb. 15	Statewide min. size/daily limit. Selective gear rules.
from diversion dam upstream, including all tributaries and their tributaries (788)	All Game Fish	First Sat. in June-Oct. 31	Statewide min. size/daily limit.
NOOKSACK RIVER, SOUTH FORK (Skagit/Whatcom Co.) from mouth to Skookum Creek (792)	ALL SPECIES - First Sat. in June-Nov. 30: night closure. First Sat. in June-Feb. 15: selective gear rules. Internal combustion motors prohibited.		
	All Game Fish	First Sat. in June-Feb. 15	Catch-and-release except up to 2 hatchery STEELHEAD may be retained.
	SALMON	Oct. 1-Dec. 31	Min. size 12". Daily limit 2 plus 2 additional COHO. Release CHUM.
Hutchinson Creek (Whatcom Co.)	ALL SPECIES - selective gear rules. Internal combustion motors prohibited.		
	TROUT	First Sat. in June-Oct. 31	Min size 14". Daily limit 2.
	Other Game Fish	First Sat. in June-Oct. 31	Statewide min. size/daily limit.

San Juan and Island Counties

WATER	SPECIES	SEASON	ADDITIONAL RULES
NO OPEN WATERS IN THESE COUNTIES			

Samish

WATER	SPECIES	SEASON	ADDITIONAL RULES
SAMISH RIVER (Skagit/Whatcom Co.) from mouth (Samish Island/ Bayview-Edison Rd. Bridge) to I-5 Bridge (816)	ALL SPECIES - Aug. 1-Nov. 30: night closure, anti-snagging rule, stationary gear restriction, and single-point hooks required.		
	TROUT	First Sat. in June-Nov. 30	Min. size 14". Daily limit 2.
	Other Game Fish SALMON	First Sat. in June-Nov. 30 Aug. 1-Nov. 30	Statewide min. size/daily limit. Min. size 12". Daily limit 2. Release wild COHO. Only fish hooked inside the mouth may be retained. Anglers must retain first 2 SALMON if lawful to do so, and stop fishing.
from I-5 Bridge to Hickson Bridge (816)	All Game Fish	Dec. 1-Mar. 31	Catch-and-release except up to 2 hatchery STEELHEAD may be retained. Selective gear rules.
from I-5 Bridge to Hickson Bridge (816)	CLOSED WATERS - Sept. 1-Nov. 30 from I-5 Bridge to Old Hwy. 99 Bridge.		
	ALL SPECIES - Aug. 1-Dec. 31: night closure and anti-snagging rule.		
(continued on next page)	All Game Fish	First Sat. in June-Mar. 31	Catch-and-release except up to 2 hatchery STEELHEAD may be retained. Selective gear rules.

Samish (continued)

WATER	SPECIES	SEASON	ADDITIONAL RULES
Friday, Silver, and Thomas creeks (Skagit/Whatcom Co.)	All Game Fish	First Sat. in June-Oct. 31	Statewide min. size/daily limit. Selective gear rules.
SAMISH RIVER from Hickson Bridge upstream (816)	All Game Fish	First Sat. in June-Oct. 31	Statewide min. size/daily limit. Selective gear rules.

Skagit

WATER	SPECIES	SEASON	ADDITIONAL RULES
SKAGIT RIVER (Skagit/Whatcom Co) <i>The mouth is defined by a line projected from terminus (end) of the jetty with McGlenn Island to the white monument on east end of Ika Island, then to the white monument on east end of Craft Island, then to the white monument near corner of the levee on the west side of Dry Slough, and then to the white monument on the east side of Tom Moore Slough.</i>			
from mouth to Hwy. 536 at Mt. Vernon (Memorial Hwy. Bridge) (830)	ALL SPECIES - Feb. 15-May 31: selective gear rules. Dolly Varden/Bull Trout All Other TROUT Other Game Fish SALMON	Year-round Year-round Year-round Aug. 1-Dec. 31	Min. size 20". May be retained as part of TROUT daily limit. Min. size 14". Daily limit 2. Statewide min. size/daily limit. Min. size 12". Daily limit 3, plus 1 additional PINK. Release CHINOOK and CHUM.
FISHER SLOUGH (Hill Ditch) mouth to I-5 Bridge (Skagit Co.) (830)	TROUT Other Game Fish	First Sat. in June-Oct. 31 First Sat. in June-Oct. 31	Min. size 14". Daily limit 2. Statewide min. size/daily limit.
SKAGIT RIVER (Skagit Co.) from Hwy. 536 at Mt. Vernon (Memorial Hwy. Bridge) to mouth of Gilligan Creek (830)			
	ALL SPECIES - July 1-Nov. 30: night closure and anti-snagging rule. Dolly Varden/Bull Trout All Other TROUT Other Game Fish All Game Fish SALMON	June 1-Feb. 15 June 1-Feb. 15 June 1-Feb. 15 Feb. 16-Mar. 15 Aug. 1-Dec. 31	Min. size 20". May be retained as part of TROUT daily limit. Min. size 14". Daily limit 2. Statewide min. size/daily limit. Catch-and-release except up to 2 hatchery STEELHEAD may be retained. Selective gear rules. Unlawful to fish from a floating device while under power. Min. size 12". Daily limit 3, plus 1 additional PINK. Release CHINOOK and CHUM.
Nookachamps Creek (Skagit Co.) and all tributaries and their tributaries	All Game Fish	First Sat. in June-Oct. 31	Statewide min. size/daily limit. Selective gear rules.
Hansen Creek (Skagit Co.) and all tributaries and their tributaries	All Game Fish	First Sat. in June-Oct. 31	Statewide min. size/daily limit. Selective gear rules.
Jones Creek (Skagit Co.)	All Game Fish	First Sat. in June-Oct. 31	Statewide min. size/daily limit. Selective gear rules.
SKAGIT RIVER (Skagit Co.) from mouth of Gilligan Creek to the Dalles Bridge at Concrete (830)			
	ALL SPECIES - July 1-Nov. 30: night closure and anti-snagging rule. Dolly Varden/Bull Trout All Other TROUT Other Game Fish All Game Fish SALMON	June 1-Feb. 15 June 1-Feb. 15 June 1-Feb. 15 Feb. 16-Mar. 15 Aug. 16-Dec. 31	Min. size 20". May be retained as part of TROUT daily limit. Min. size 14". Daily limit 2. Statewide min. size/daily limit. Catch-and-release except up to 2 hatchery STEELHEAD may be retained. Selective gear rules. Unlawful to fish from a floating device while under power. Min. size 12". Daily limit 3, plus 1 additional PINK. Release CHINOOK and CHUM.
from the Dalles Bridge at Concrete to Hwy. 530 Bridge at Rockport (830)	CLOSED WATERS - June 1-Aug. 31: closed between a line projected across the thread of the river 200' above the east bank of the Baker River and a line projected across the thread of the river 200' below the west bank of the Baker River. ALL SPECIES - July 1-Nov. 30: night closure and anti-snagging rule. Dolly Varden/Bull Trout All Other TROUT Other Game Fish All Game Fish SALMON	June 1-Feb. 15 June 1-Feb. 15 June 1-Feb. 15 Feb. 16-Apr. 30 Sept. 16-Dec. 31	Min. size 20". May be retained as part of TROUT daily limit. Min. size 14". Daily limit 2. Statewide min. size/daily limit. Catch-and-release except up to 2 hatchery STEELHEAD may be retained. Selective gear rules. Unlawful to fish from a floating device while under power. Min. size 12". Daily limit 3, plus 1 additional PINK. Release CHINOOK and CHUM.
Jackman Creek (Skagit Co.)	All Game Fish	First Sat. in June-Oct. 31	Statewide min. size/daily limit. Selective gear rules.
SKAGIT RIVER (Skagit Co.) from Hwy. 530 Bridge at Rockport to Cascade River Rd. (Marblemount Bridge) (830)			
	ALL SPECIES - June 1-Nov. 30: night closure and anti-snagging rule. Dolly Varden/Bull Trout All Other TROUT Other Game Fish All Game Fish SALMON SALMON	June 1-Feb. 15 June 1-Feb. 15 June 1-Feb. 15 Feb. 16-Apr. 30 June 1-July 15 Sept. 16-Dec. 31	Min. size 20". May be retained as part of TROUT daily limit. Min. size 14". Daily limit 2. Statewide min. size/daily limit. Catch-and-release except up to 2 hatchery STEELHEAD may be retained. Selective gear rules. Unlawful to fish from a floating device while under power. Min. size 12". Daily limit 4 hatchery CHINOOK only. Up to 2 adults may be retained. Min. size 12". Daily limit 3, plus 1 additional PINK. Release CHINOOK and CHUM.
Illabot, Rocky, Bacus, and Olson	All Game Fish	First Sat. in June-Oct. 31	Statewide min. size/daily limit. Selective gear rules.

Skagit (continued)

WATER	SPECIES	SEASON	ADDITIONAL RULES
SKAGIT RIVER (cont.) (Skagit/Whatcom Co.) from Cascade River Rd. (Marblemount Bridge) to Gorge powerhouse at Newhalem (830)	All Game Fish	June 1-Mar. 15	Catch-and-release except up to 2 hatchery STEELHEAD may be retained. Selective gear rules. Internal combustion motors prohibited.
Diobsud, Bacon, Alma, Thornton, Goodell, Newhalem, and Ladder creeks (Skagit/Whatcom Co.)	All Game Fish	First Sat. in June-Oct. 31	Catch-and-release except up to 2 hatchery STEELHEAD may be retained. Selective gear rules.
SKAGIT RIVER (Whatcom Co.) Gorge Dam upstream to Ross Dam, and all tributaries except Stetattle Creek (830)	All Game Fish	First Sat. in June-Oct. 31	Statewide min. size/daily limit.
STETATTLE CREEK (Whatcom Co.) above mouth of Bucket Creek (about 1.5 miles upstream)	All Game Fish	First Sat. in June-Oct. 31	Statewide min. size/daily limit.
ROSS LAKE TRIBUTARY STREAMS (Whatcom Co.) from one mile upstream of Ross Lake to headwaters (except Ruby Creek and Big Beaver Creek)	All Game Fish	July 1-Oct. 31	Statewide min. size/daily limit.
Big Beaver Creek from ¼ mile upstream of Ross Lake markers to headwaters, including tributary streams and beaver ponds	All Game Fish	July 1-Oct. 31	Catch-and-release and selective gear rules. Internal combustion motors prohibited.
BAKER RIVER (Skagit Co.) from mouth to Hwy. 20 Bridge at Concrete (824)	ALL SPECIES - night closure and anti-snagging rule. Dolly Varden/Bull Trout All Other TROUT Other Game Fish	Sept. 1-Oct. 31 Sept. 1-Oct. 31 Sept. 1-Oct. 31	Min. size 20". May be retained as part of TROUT daily limit. Min. size 14". Daily limit 2. Statewide min. size/daily limit.
from fish barrier dam to headwaters and all tributaries and their tributaries except Channel Creek (824)	All Game Fish	First Sat. in June-Oct. 31	Statewide min. size/daily limit.
Channel Creek (Whatcom Co.)	All Game Fish	First Sat. in June-Sept. 15	Statewide min. size/daily limit.
SAUK RIVER (Skagit/Snohomish Co.) from mouth to Darrington Bridge (828)	All Game Fish	First Sat. in June-Apr. 30	Catch-and-release except up to 2 hatchery STEELHEAD may be retained. Selective gear rules. First Sat. in June-Feb. 28: Internal combustion motors prohibited.
Hilt, White, and Dan's creeks (Skagit/Snohomish Co.)	All Game Fish	First Sat. in June-Oct. 31	Catch-and-release except up to 2 hatchery STEELHEAD may be retained. Selective gear rules.
SAUK RIVER (Skagit/Snohomish Co.) from Darrington Bridge to Whitechuck River (828)	All Game Fish	First Sat. in June-Feb. 28	Catch-and-release except up to 2 hatchery STEELHEAD may be retained. Selective gear rules. Internal combustion motors prohibited.
Clear Creek (Snohomish Co.) above Asbestos Creek Falls	All Game Fish	First Sat. in June-Oct. 31	Statewide min. size/daily limit.
SAUK RIVER (Skagit/Snohomish Co.) from Whitechuck River upstream, including NORTH FORK and SOUTH FORK to Elliott Creek (828)	All Game Fish	First Sat. in June-Oct. 31	Catch-and-release except up to 2 hatchery STEELHEAD may be retained. Selective gear rules. Internal combustion motors prohibited.
Falls, Cadet, Elliott creeks (Snohomish Co.)	All Game Fish	First Sat. in June-Oct. 31	Statewide minimum size/daily limit. Selective gear rules.
Sloan Creek (Snohomish Co.)	All Game Fish	First Sat. in June-Oct. 31	Catch-and-release. Selective gear rules.
SAUK RIVER, SOUTH FORK (Snohomish Co.) above Elliott Creek (828)	All Game Fish	First Sat. in June-Aug. 31	Catch-and-release except up to 2 hatchery STEELHEAD may be retained. Selective gear rules. Internal combustion motors prohibited.
SUIATTLE RIVER (Skagit Co.) (832)	ALL SPECIES - selective gear rules. Dolly Varden/Bull Trout All Other TROUT Other Game Fish	First Sat. in June-Oct. 31 First Sat. in June-Oct. 31 First Sat. in June-Oct. 31	Min. size 20". May be retained as part the TROUT daily limit. Min. size 8". Daily limit 2. Statewide min. size/daily limit.
Big (above TeePee falls), Grade, Tenas, All, Straight, Buck (above upper boundary of Buck Creek Campground), Lime, Downey, Sulphur, Milk, and Canyon creeks (Skagit/Snohomish Co.)	All Game Fish	First Sat. in June-Oct. 31	Statewide min. size/daily limit. Selective gear rules.
WHITECHUCK RIVER (Snohomish Co.)	ALL SPECIES - selective gear rules. Dolly Varden/Bull Trout All Other TROUT Other Game Fish	First Sat. in June-Oct. 31 First Sat. in June-Oct. 31 First Sat. in June-Oct. 31	Min. size 20". May be retained as part of TROUT daily limit. Min. size 8". Daily limit 2. Statewide min. size/daily limit.
Pugh, Owl, and Camp creeks (Snohomish Co.)	All Game Fish	First Sat. in June-Oct. 31	Statewide min. size/daily limit. Selective gear rules.

Skagit (continued)

WATER	SPECIES	SEASON	ADDITIONAL RULES
CASCADE RIVER (Skagit Co.) from mouth to Rockport-Cascade Rd. Bridge (826)	ALL SPECIES - June 1-July 15 and Sept. 16-Nov. 30: anti-snagging rule and night closure.		
	Dolly Varden/Bull Trout	June 1-July 15	Min. size 20". May be retained as part of TROUT daily limit.
	All Other TROUT	June 1-July 15	Min. size 14". Daily limit 2.
	Other Game Fish	June 1-July 15	Statewide min. size/daily limit.
	Dolly Varden/Bull Trout	Sept. 16-Feb. 28	Min. size 20". May be retained as part of TROUT daily limit.
All Other TROUT	Sept. 16-Feb. 28	Min. size 14". Daily limit 2.	
	Other Game Fish	Sept. 16-Feb. 28	Statewide min. size/daily limit.
SALMON	June 1-July 15	Min. size 12". Daily limit 4 hatchery CHINOOK only. Up to 2 may be adults.	
	Sept. 16-Nov. 30	Min. size 12". Daily limit 4 COHO only.	
Jordan Creek (Skagit Co.)	All Game Fish	First Sat. in June-Oct. 31	Statewide min. size/daily limit. Selective gear rules.
CASCADE RIVER (Skagit Co.) from Rockport/Cascade Rd. Bridge upstream including forks (826)	All Game Fish	First Sat. in June-Feb. 28	Catch-and-release except up to 2 hatchery STEELHEAD may be retained. Selective gear rules. Internal combustion motors prohibited.
Boulder, Marble, Found, and Kindy creeks (Skagit Co.)	All Game Fish	First Sat. in June-Oct. 31	Catch-and-release. Selective gear rules.

Stillaguamish

WATER	SPECIES	SEASON	ADDITIONAL RULES
STILLAGUAMISH RIVER (Snohomish Co.) and all sloughs downstream of Marine Drive (south of Stanwood) (876)	ALL SPECIES - Aug. 1-Nov. 30: night closure and anti-snagging rule.		
	TROUT	Year-round	Min. size 14". Daily limit 2.
	Other Game Fish	Year-round	Statewide min. size/daily limit.
from Marine Drive upstream to forks (876)	CLOSED WATERS - from water control structure/barrier dam (downstream of I-5) downstream 200'		
	ALL SPECIES - Aug. 1-Nov. 30: night closure. June 1-Nov. 30: selective gear rules.		
	All Game Fish	First Sat. in June-Nov. 30	Catch-and-release except up to 2 hatchery STEELHEAD may be retained.
	TROUT	Dec. 1-Feb. 15	Min. size 14". Daily limit 2.
Other Game Fish	Dec. 1-Feb. 15	Statewide min. size/daily limit.	
	SALMON	Sept. 1-Dec. 31	Min. size 12". Daily limit 2, plus 2 additional PINK. Release CHINOOK and CHUM.
PILCHUCK CREEK (Snohomish Co.) (Stillaguamish system) from mouth to Hwy. 9 Bridge (840)	ALL SPECIES - First Sat. in June-Nov. 30: selective gear rules. Internal combustion motors prohibited.		
	TROUT	First Sat. in June-Feb. 15	Min. size 14". Daily limit 2.
	Other Game Fish	First Sat. in June-Feb. 15	Statewide min. size/daily limit.
from Hwy. 9 Bridge to Pilchuck Falls (840)	ALL SPECIES - selective gear rules.		
	TROUT	First Sat. in June-Oct. 31	Min. size 14". Daily limit 2.
	Other Game Fish	First Sat. in June-Oct. 31	Statewide min. size/daily limit.
from Pilchuck Falls upstream including all tributaries and their tributaries, including tributaries to Lake Cavanaugh	All Game Fish	First Sat. in June-Oct. 31	Statewide min. size/daily limit.
STILLAGUAMISH RIVER, NORTH FORK (Snohomish Co.) from mouth to Swede Heaven Bridge (872)	ALL SPECIES - Aug. 1-Nov. 30: night closure and anti-snagging rule. Fishing from any floating device prohibited upstream of the Hwy. 530 Bridge at mile post 28.8 (Cicero Bridge). Motors prohibited downstream from the Hwy. 530 Bridge.		
	All Game Fish	First Sat. in June-Nov. 30	Catch-and-release except up to 2 hatchery STEELHEAD may be retained. Fly fishing only.
	TROUT	Dec. 1-Feb. 15	Min. size 14". Daily limit 2.
	Other Game Fish	Dec. 1-Feb. 15	Statewide min. size/daily limit.
Boulder River (Snohomish Co.) from mouth to Boulder Falls	All Game Fish	First Sat. in June-Oct. 31	Catch-and-release except up to 2 hatchery STEELHEAD may be retained. Selective gear rules.
	from Boulder Falls upstream	All Game Fish	First Sat. in June-Oct. 31
STILLAGUAMISH RIVER, NORTH FORK (Snohomish Co.) Swede Heaven Bridge to N. Fork Falls (approx. one mile upstream of Cascade Creek) (872)	All Game Fish	First Sat. in June-Oct. 31	Catch-and-release except up to 2 hatchery STEELHEAD may be retained. Selective gear rules.
Squire Creek (Snohomish Co.)	All Game Fish	First Sat. in June-Oct. 31	Catch-and-release except up to 2 hatchery STEELHEAD may be retained. Selective gear rules.
STILLAGUAMISH RIVER, NORTH FORK (Snohomish Co.) upstream of falls (872)	All Game Fish	First Sat. in June-Oct. 31	Statewide min. size/daily limit.
STILLAGUAMISH RIVER, SOUTH FORK (Snohomish Co.) from mouth to 400' below Granite Falls fishway outlet (874)	ALL SPECIES - Aug. 1-Nov. 30: night closure and anti-snagging rule.		
	TROUT	First Sat. in June-Feb. 15	Min. size 14". Daily limit 2.
	Other Game Fish	First Sat. in June-Feb. 15	Statewide min. size/daily limit.

Stillaguamish (continued)

WATER	SPECIES	SEASON	ADDITIONAL RULES
STILLAGUAMISH RIVER, SOUTH FORK (cont.) from Mountain Loop Hwy. upstream	ALL SPECIES - <i>selective gear rules. Motors prohibited. Aug. 1-Nov. 30: night closure and anti-snagging rule.</i>		
	All Game Fish	First Sat. in June-Nov. 30	Statewide min. size/daily limit.
Canyon Creek (Snohomish Co.) (South Fork Stillaguamish) from mouth to forks (866)	All Game Fish	First Sat. in June-Feb. 15	Catch-and-release except up to 2 hatchery STEELHEAD may be retained.

Snohomish

WATER	SPECIES	SEASON	ADDITIONAL RULES
SNOHOMISH RIVER (Snohomish Co.) from mouth (Burlington-Northern Railroad bridges) (including all channels, sloughs, and interconnected waterways) upstream to confluence of the Skykomish and Snoqualmie rivers (all channels) (850)	ALL SPECIES - <i>Aug. 1-Nov. 30: night closure and anti-snagging rule.</i>		
	Dolly Varden/Bull Trout	First Sat. in June-Feb. 15.	Min. size 20". May be retained as part of the TROUT daily limit.
	All Other TROUT	First Sat. in June-Feb. 15.	Min. size 14". Daily limit 2.
	Other Game Fish	First Sat. in June-Feb. 15.	Statewide min. size/daily limit.
	SALMON	Aug. 16-Dec. 31	Min. size 12". Daily limit 3, plus 1 additional PINK. Release CHINOOK and CHUM.
	STURGEON	Year-round	Min. size 38" fork length. Max. size 54" fork length. Daily limit 1. Mar. 1-May. 31: release all STURGEON upstream of Hwy. 2 Bridge.
PILCHUCK RIVER (Snohomish Co.) from mouth to 500' downstream of the Snohomish city diversion dam (840)	ALL SPECIES - <i>fishing from any floating device prohibited.</i>		
	TROUT	Dec. 1-Feb. 15	Min. size 14". Daily limit 2.
SKYKOMISH RIVER (Snohomish Co.) mouth to Lewis St. Bridge in Monroe (844)	ALL SPECIES - <i>Aug. 1-Nov. 30: night closure and anti-snagging rule. Nov. 1-Feb. 15: fishing from any floating device prohibited from boat ramp below Lewis St. Bridge at Monroe to 2,500' downstream.</i>		
	Dolly Varden/Bull Trout	June 1-Feb. 15	Min. size 20". May be retained as part of the TROUT daily limit.
	All Other TROUT	June 1-Feb. 15	Min. size 14". Daily limit 2.
	Other Game Fish	June 1-Feb. 15	Statewide min. size/daily limit.
	SALMON	June 1-July 31	Min. size 12". Daily limit 2 hatchery CHINOOK only.
from Lewis St. Bridge in Monroe to Wallace River (844)	ALL SPECIES - <i>June 1-Nov. 30 - night closure and anti-snagging rule.</i>		
	Dolly Varden/Bull Trout	June 1-Feb. 15	Min. size 20". May be retained as part of the TROUT daily limit.
	All Other TROUT	June 1-Feb. 15	Min. size 14". Daily limit 2.
	Other Game Fish	June 1-Feb. 15	Statewide min. size/daily limit.
	SALMON	June 1-July 31	Min. size 12". Daily limit 2 hatchery CHINOOK only.
	SALMON	Sept. 1-Dec. 31	Min. size 12". Daily limit 3, plus 1 additional PINK. Release CHINOOK and CHUM.
SULTAN RIVER (Snohomish Co.) from mouth to 400' downstream of diversion dam (river mile 9.7) (854)	Dolly Varden/Bull Trout	First Sat. in June-Feb. 15.	Min. size 20". May be retained as part of the TROUT daily limit.
	All Other TROUT	First Sat. in June-Feb. 15.	Min. size 14". Daily limit 2.
	Other Game Fish	First Sat. in June-Feb. 15.	Statewide min. size/daily limit.
from diversion dam to 400' below Culmback Dam (854)	All Game Fish	First Sat. in June-Oct. 31	Statewide min. size/daily limit.
WALLACE RIVER (Snohomish Co.) from mouth (farthest downstream railroad bridge) to 363rd Ave. SE/Reece Rd. (Dike Road) (860)	ALL SPECIES - <i>Sept. 16-Nov. 30: night closure and anti-snagging rule. Nov. 1-Feb. 28: fishing from any floating device prohibited.</i>		
	Dolly Varden/Bull Trout	First Sat. in June-Feb. 28	Min. size 20". May be retained as part of the TROUT daily limit.
	All Other TROUT	First Sat. in June-Feb. 28	Min. size 14". Daily limit 2.
	Other Game Fish	First Sat. in June-Feb. 28	Statewide min. size/daily limit.
	SALMON	Sept. 16-Nov. 30	Min. size 12". Daily limit 3, plus 1 additional PINK. Release CHINOOK and CHUM.
	ALL SPECIES - <i>Sept. 16-Nov. 30: night closure and anti-snagging rule. Nov. 1-Feb. 28: fishing from any floating device prohibited.</i>		
from 363rd Ave. SE/Reece Rd. (Dike Road) to 200' upstream of water intake of salmon hatchery (860)	Dolly Varden/Bull Trout	Sept. 16-Feb. 28	Min. size 20". May be retained as part of the TROUT daily limit.
	All Other TROUT	Sept. 16-Feb. 28	Min. size 14". Daily limit 2.
	Other Game Fish	Sept. 16-Feb. 28	Statewide min. size/daily limit.
	SALMON	Sept. 16-Nov. 30	Min. size 12". Daily limit 3, plus 1 additional PINK. Release CHINOOK and CHUM.
from 200' upstream of water intake of salmon hatchery to Wallace Falls (860)	ALL SPECIES - <i>Nov. 1-Feb. 28: fishing from any floating device prohibited.</i>		
	Dolly Varden/Bull Trout	Nov. 1-Feb. 28	Min. size 20". May be retained as part of TROUT daily limit.
	All Other TROUT	Nov. 1-Feb. 28	Min. size 14". Daily limit 2.
	Other Game Fish	Nov. 1-Feb. 28	Statewide min. size/daily limit.
from Wallace Falls upstream (860)	All Game Fish	First Sat. in June-Oct. 31	Statewide min. size/daily limit.
SKYKOMISH RIVER (Snohomish Co.) from Wallace River to 1,000' downstream of Reiter Ponds outlet (844)	ALL SPECIES - <i>Aug 1-Nov. 30: night closure and anti-snagging rule.</i>		
	Dolly Varden/Bull Trout	June 1-Feb. 15	Min. size 20". May be retained as part of TROUT daily limit.
	All Other TROUT	June 1-Feb. 15	Min. size 14". Daily limit 2.
	Other Game Fish	June 1-Feb. 15	Statewide min. size/daily limit.
	SALMON	Sept. 1-Dec. 31	Min. size 12". Daily limit 3, plus 1 additional PINK. Release CHINOOK and CHUM.

Snohomish (continued)

WATER	SPECIES	SEASON	ADDITIONAL RULES
SKYKOMISH RIVER (cont.) from 1,000' downstream of Reiter Ponds outlet to 1,500' upstream of Reiter Ponds outlet (844)	ALL SPECIES - Aug. 1-Nov. 30: night closure and anti-snagging rule. Aug. 1-Feb. 15: fishing from any floating device prohibited.		
	Dolly Varden/Bull Trout	Aug. 1-Feb. 15	Min. size 20". May be retained as part of TROUT daily limit.
	All Other TROUT	Aug. 1-Feb. 15	Min. size 14". Daily limit 2.
from 1,500' upstream of Reiter Ponds outlet to confluence of North and South forks (844)	Other Game Fish	Aug. 1-Feb. 15	Statewide min. size/daily limit.
	SALMON	Sept. 1-Dec. 31	Min. size 12". Daily limit 3, plus 1 additional PINK. Release CHINOOK and CHUM.
	ALL SPECIES - Aug. 1-Nov. 30: night closure and anti-snagging rule.		
Dolly Varden/Bull Trout	June 1-Feb. 15	Min. size 20". May be retained as part of TROUT daily limit.	
All Other TROUT	June 1-Feb. 15	Min. size 14". Daily limit 2.	
Other Game Fish	June 1-Feb. 15	Statewide min. size/daily limit.	
SALMON	Sept. 1-Dec. 31	Min. size 12". Daily limit 3, plus 1 additional PINK. Release CHINOOK and CHUM.	
SKYKOMISH RIVER, NORTH FORK (Snohomish Co.) from mouth to 1,000' downstream of Bear Creek Falls (846)	All Game Fish	First Sat. in June-Feb. 15	Selective gear rules and catch-and-release except up to 2 hatchery STEELHEAD may be retained.
	All Game Fish	First Sat. in June-Oct. 31	Statewide min. size/daily limit.
from Deer Falls (about ¼ mile upstream of Goblin Creek) upstream (846)			
SKYKOMISH RIVER, SOUTH FORK (King/Snohomish Co.) from mouth to 600' downstream of the Sunset Falls Fishway (848)	ALL SPECIES - Aug. 1-Nov. 30: night closure and anti-snagging rule.		
	TROUT	First Sat. in June-Feb. 15	Min. size 14". Daily limit 2.
	Other Game Fish	First Sat. in June-Feb. 15	Statewide min. size/daily limit.
from Sunset Falls upstream (848)	TROUT	First Sat. in June-Nov. 30	Min. size 14". Daily limit 2. Selective gear rules. Internal combustion motors prohibited.
	Other Game Fish	First Sat. in June-Nov. 30	Statewide min. size/daily limit. Selective gear rules. Internal combustion motors prohibited.
	WHITEFISH	Dec. 1-Feb. 28	No min. size. Daily limit 15 WHITEFISH only.
All tributaries to the SOUTH FORK SKYKOMISH RIVER upstream of Sunset Falls, including their tributaries	All SPECIES - selective gear rules. Internal combustion motors prohibited.		
TROUT	First Sat. in June-Nov. 30	Min. size 14". Daily limit 2.	
Other Game Fish	First Sat. in June-Nov. 30	Statewide min. size/daily limit.	
TYE RIVER (King Co.) continuation of SOUTH FORK SKYKOMISH RIVER beginning from Foss River upstream to Alpine Falls	TROUT	First Sat. in June-Oct. 31	Min. size 14". Daily limit 2. Selective gear rules. Internal combustion motors prohibited.
	Other Game Fish	First Sat. in June-Oct. 31	Statewide min. size/daily limit. Selective gear rules. Internal combustion motors prohibited.
	WHITEFISH	Nov. 1-Feb. 28	No min. size. Daily limit 15 WHITEFISH only.
TYE RIVER (King Co.) from Alpine Falls upstream	All Game Fish	First Sat. in June-Oct. 31	Statewide min. size/daily limit.
All tributaries to the TYE RIVER upstream of Foss River, including their tributaries	All Game Fish	First Sat. in June-Oct. 31	Statewide min. size/daily limit.
SNOQUALMIE RIVER (King Co.) from mouth to boat ramp at Plum access (852)	ALL SPECIES - Sept. 1-Nov. 30: night closure. First Sat. in June -Nov. 30: selective gear rules.		
	TROUT	First Sat. in June-Feb. 15	Min. size 14". Daily limit 2.
	Other Game Fish	First Sat. in June-Feb. 15	Statewide min. size/daily limit.
from boat ramp at Plum access to Snoqualmie Falls (852)	SALMON	Sept. 1-Dec. 31	Min. size 12". Daily limit 3, plus 1 additional PINK. Release CHINOOK and CHUM.
	CLOSED WATERS - within Puget Power tunnel at falls and within 50' of any point on Puget Power's lower plant #2 building (north bank).		
	ALL SPECIES - Sept. 1-Nov. 30: night closure. First Sat. in June-Nov. 30: selective gear rules. Nov. 1-Feb. 28: fishing from any floating device prohibited from boat ramp at Plum access to mouth of Tokul Creek (about ¼ mile).		
TROUT	First Sat. in June-Feb. 28	Min. size 14". Daily limit 2.	
Other Game Fish	First Sat. in June-Feb. 28	Statewide min. size/daily limit.	
SALMON	Sept. 1-Dec. 31	Min. size 12". Daily limit 3 COHO only.	
TOLT RIVER (King Co.) from mouth to USGS trolley cable near confluence of North and South forks (858)	All SPECIES - First Sat. in June- Nov. 30: selective gear rules. Internal combustion motors prohibited.		
	TROUT	First Sat. in June-Feb. 15	Min. size 14". Daily limit 2.
Other Game Fish	First Sat. in June-Feb. 15	Statewide min. size/daily limit.	
TOLT RIVER, NORTH FORK (King Co.) from falls in Section 26 upstream (858)	All Game Fish	First Sat. in June-Oct. 31	Catch-and-release and selective gear rules. Internal combustion motors prohibited.
TOLT RIVER, SOUTH FORK (King Co.) from dam upstream (858)	All SPECIES - selective gear rules. Internal combustion motors prohibited.		
	TROUT	First Sat. in June-Oct. 31	Min. size 10". Daily limit 2.
Other Game Fish	First Sat. in June-Oct. 31	Statewide min. size/daily limit.	
RAGING RIVER (King Co.) from mouth to Hwy. 18 Bridge (3 miles upstream from Preston) (842) (continued on next page)	TROUT	First Sat. in June-Feb. 15	Min. size 14". Daily limit 2.
	Other Game Fish	First Sat. in June-Feb. 15	Statewide min. size/daily limit.

Snohomish (continued)

WATER	SPECIES	SEASON	ADDITIONAL RULES
RAGING RIVER (cont.) from Hwy. 18 Bridge (3 miles upstream from Preston) upstream	All Game Fish	First Sat. in June-Oct. 31	Statewide min. size/daily limit.
TOKUL CREEK (King Co.) from mouth to Fish Hatchery Rd. Bridge (856)	ALL SPECIES - anti-snagging rule. Closed daily from 5:00 p.m.-7:00 a.m. TROUT Other Game Fish	Dec. 1-Feb. 28 Dec. 1-Feb. 28	Min. size 14". Daily limit 2. Statewide min. size/daily limit.
from Fish Hatchery Rd. Bridge to posted cable boundary marker (approximately 400' downstream of the hatchery intake) (856)	ALL SPECIES - anti-snagging rule. Closed daily from 5:00 p.m.-7:00 a.m. TROUT Other Game Fish	Jan. 15-Feb. 28 Jan. 15-Feb. 28	Min. size 14". Daily limit 2. Statewide min. size/daily limit.
SNOQUALMIE RIVER (King Co.) from Snoqualmie Falls upstream including North and South forks (852)	All SPECIES - selective gear rules. Internal combustion motors prohibited. TROUT Other Game Fish All Game Fish	First Sat. in June-Oct. 31 First Sat. in June-Oct. 31 Nov. 1-Fri. before the first Sat. in June	Min. size 10". Daily limit 2. Statewide min. size/daily limit. Catch-and-release.
SNOQUALMIE RIVER TRIBUTARIES upstream of Snoqualmie Falls, and tributaries of North and South forks, except Tate, Sunday and Phillapa creeks	All Game Fish	First Sat. in June-Oct. 31	Statewide min. size/daily limit.
Boxley Creek (King Co.) (South Fork Snoqualmie River) from falls (located approximately river mile 0.9) upstream	All Game Fish	First Sat. in June-Oct. 31	Statewide min. size/daily limit.
Coal Creek (King Co.) (near Snoqualmie) from mouth to Hwy. I-90	Juvenile anglers only (under 15 years old). TROUT Other Game Fish	Last Sat. in Apr.-Oct. 31 Last Sat. in Apr.-Oct. 31	No min size. Daily limit 2. Statewide min. size/daily limit.
from Hwy. I-90 upstream	All Game Fish	First Sat. in June-Oct. 31	Statewide min. size/daily limit.
Kimball Creek (King Co.) (near Snoqualmie)	Juvenile anglers only (under 15 years old). TROUT Other Game Fish	Last Sat. in Apr.-Oct. 31 Last Sat. in Apr.-Oct. 31	No min size. Daily limit 2. Statewide min. size/daily limit.
SNOQUALMIE RIVER, MIDDLE FORK (King Co.) from mouth upstream including all tributaries except Pratt and Taylor rivers (852)	All Game Fish	Year-round	Catch-and-release and selective gear rules. Internal combustion motors prohibited.
Pratt River (King Co.)	All Game Fish	First Sat. in June-Oct. 31	Catch-and-release and selective gear rules. Internal combustion motors prohibited.
Taylor River (King Co.)	All Game Fish	First Sat. in June-Oct. 31	Catch-and-release and selective gear rules. Internal combustion motors prohibited.

Lake Washington Tributaries

WATER	SPECIES	SEASON	ADDITIONAL RULES
THORNTON CREEK (King Co.) (tributary to Lake Washington)	Juvenile anglers only (under 15 years old). All Game Fish	First Sat. in June-Aug. 31	Statewide min. size/daily limit.
SAMMAMISH RIVER (Slough) (King Co.) from 68 th Ave. NE Bridge to Lake Sammamish	ALL SPECIES - selective gear rules. Internal combustion motors prohibited. TROUT Other Game Fish	Jan. 1-Aug. 31 Jan. 1-Aug. 31	Catch-and-release. Statewide min. size/daily limit.
SWAMP CREEK (Snohomish/King Co.) (tributary to Sammamish River)	Juvenile anglers only (under 15 years old). All Game Fish	First Sat. in June-Aug. 31	Statewide min. size/daily limit.
NORTH CREEK (Snohomish/King Co.) (tributary of Sammamish River)	Juvenile anglers only (under 15 years old). All Game Fish	First Sat. in June-Aug. 31	Statewide min. size/daily limit.
LITTLE BEAR CREEK (Snohomish/King Co.) (tributary of Sammamish River)	Juvenile anglers only (under 15 years old). All Game Fish	First Sat. in June-Aug. 31	Statewide min. size/daily limit.
BIG BEAR CREEK (Snohomish/King Co.) (tributary of Sammamish River)	Juvenile anglers only (under 15 years old). All Game Fish	First Sat. in June-Aug. 31	Statewide min. size/daily limit.
ISSAQUAH CREEK (King Co.) (tributary of Lake Sammamish)	Juvenile anglers only (under 15 years old). All Game Fish	First Sat. in June-Aug. 31	Statewide min. size/daily limit.

Lake Washington Tributaries (continued)

WATER	SPECIES	SEASON	ADDITIONAL RULES
TIBBETTS CREEK (King Co.) (tributary of Lake Sammamish)	Juvenile anglers only (under 15 years old).		
	All Game Fish	First Sat. in June-Aug. 31	Statewide min. size/daily limit.
KELSEY CREEK (King Co.) (including Mercer Slough) (tributary of Lake Washington)	Juvenile anglers only (under 15 years old).		
	All Game Fish	First Sat. in June-Aug. 31	Statewide min. size/daily limit.
COAL CREEK (King Co.) (tributary to Lake Washington)	Juvenile anglers only (under 15 years old).		
	All Game Fish	First Sat. in June-Aug. 31	Statewide min. size/daily limit.
MAY CREEK (King Co.) (tributary of Lake Washington)	Juvenile anglers only (under 15 years old).		
	All Game Fish	First Sat. in June-Aug. 31	Statewide min. size/daily limit.
CEDAR RIVER (King Co.) from mouth to Landsburg Road Bridge (RM 21.5) (712)	ALL SPECIES - selective gear rules, internal combustion motors prohibited, and night closure.		
	TROUT	First Sat. in June-Aug. 31	Catch-and-release.
	Other Game Fish	First Sat. in June-Aug. 31	Statewide min. size/daily limit.

Green/Duwamish

WATER	SPECIES	SEASON	ADDITIONAL RULES
GREEN (DUWAMISH) RIVER (King Co.) downstream of 1st Ave. South Bridge	See Marine Area 10 rules		
from 1st Ave. South Bridge to Old Hwy. 99/Tukwila Intl. Blvd. (746)	ALL SPECIES - Aug. 20-Aug. 31: Bait prohibited. Only 1 single-point hook may be used. Hook must measure less than 1/2" from point to shank. Aug. 20-Nov. 30: night closure and anti-snagging rule. Nov. 1-Jan. 15: fishing from any floating device prohibited.		
	TROUT	First Sat. in June-July 31	Min. size 14". Daily limit 2.
	Other Game Fish	First Sat. in June-July 31	Statewide min. size/daily limit.
	TROUT	Aug. 20-Jan. 15	Min. size 14". Daily limit 2.
	Other Game Fish	Aug. 20-Jan. 15	Statewide min. size/daily limit.
	SALMON	Aug. 20-Dec. 31	Min. size 12". Daily limit 6. Up to 3 adult COHO and CHUM (combined) may be retained. Release CHINOOK.
from Old Hwy. 99/Tukwila Intl. Blvd. to I-405 (746)	ALL SPECIES - Aug. 20-Aug. 31: Bait prohibited. Only 1 single-point hook may be used. Hook must measure less than 1/2" from point to shank. Aug. 20-Nov. 30: night closure and anti-snagging rule. Nov. 1-Jan. 15: fishing from any floating device prohibited.		
	TROUT	First Sat. in June-July 31	Min. size 14". Daily limit 2.
	Other Game Fish	First Sat. in June-July 31	Statewide min. size/daily limit.
	TROUT	Aug. 20-Jan. 15	Min. size 14". Daily limit 2.
	Other Game Fish	Aug. 20-Jan. 15	Statewide min. size/daily limit.
	SALMON	Aug. 20-Dec. 31	Min. size 12". Daily limit 6. Up to 3 adult COHO and CHUM (combined) may be retained. Release CHINOOK.
from I-405 to S. 277th Bridge in Auburn (746)	ALL SPECIES - Sept. 1-Sept. 30: Bait prohibited. Only 1 single-point hook may be used. Hook must measure less than 1/2" from point to shank. Sept. 1-Nov. 30: night closure and anti-snagging rule. Nov. 1-Jan. 15: fishing from any floating device prohibited.		
	TROUT	First Sat. in June-July 31	Min. size 14". Daily limit 2.
	Other Game Fish	First Sat. in June-July 31	Statewide min. size/daily limit.
	TROUT	Sept. 1-Jan. 15	Min. size 14". Daily limit 2.
	Other Game Fish	Sept. 1-Jan. 15	Statewide min. size/daily limit.
	SALMON	Sept. 1-Dec. 31	Min. size 12". Daily limit 6. Up to 3 adult COHO and CHUM (combined) may be retained. Release CHINOOK.
from the S. 277th Bridge to Auburn-Black Diamond Rd. Bridge (746)	ALL SPECIES - Sept. 16-Oct. 15: Bait prohibited. Only 1 single-point hook may be used. Hook must measure less than 1/2" from point to shank. Sept. 16-Nov. 30: night closure and anti-snagging rule. Nov. 1-Jan. 31: fishing from any floating device prohibited.		
	TROUT	First Sat. in June-Aug. 15	Min. size 14". Daily limit 2.
	Other Game Fish	First Sat. in June-Aug. 15	Statewide min. size/daily limit.
	TROUT	Sept. 16-Jan. 31	Min. size 14". Daily limit 2.
	Other Game Fish	Sept. 16-Jan. 31	Statewide min. size/daily limit.
	SALMON	Sept. 16-Dec. 31	Min. size 12". Daily limit 6. Up to 3 adult COHO and CHUM (combined) may be retained. Release CHINOOK.
from the Auburn-Black Diamond Rd. Bridge to the water pipeline walk bridge (1/2 mile downstream of Tacoma Headworks Dam) (746)	CLOSED WATERS - within 150' of the Palmer Ponds outlet rack and within 150' of the mouth of Keta (Crisp) Creek.		
	ALL SPECIES - Aug. 1-Nov. 30: night closure and anti-snagging rule.		
	TROUT	First Sat. in June-Jan. 31	Min. size 14". Daily limit 2.
	Other Game Fish	First Sat. in June-Jan. 31	Statewide min. size/daily limit.
	SALMON	Nov. 1-Dec. 31	Min. size 12". Daily limit 6. Up to 3 adult COHO and CHUM (combined) may be retained. Release CHINOOK.
from Friday Creek upstream including all tributaries and their tributaries	All Game Fish	First Sat. in June-Oct. 31	Statewide min. size/daily limit.
SOOS CREEK (King Co.) mouth to hatchery rack	TROUT	First Sat. in June-Aug. 31	Min. size 14". Daily limit 2.
	Other Game Fish	First Sat. in June-Aug. 31	Statewide min. size/daily limit.

Puyallup

WATER	SPECIES	SEASON	ADDITIONAL RULES
PUYALLUP RIVER (Pierce Co.) from 11th St. Bridge to City of Puyallup outfall structure across the river from the junction of Freeman Rd. and N. Levee Rd. (804)	CLOSED WATERS - Aug. 28, 29, and Sept. 4, 5, 6, 11, 12, 13. ALL SPECIES - Aug. 16-Nov. 30: night closure, anti-snagging rule, and barbless hooks required.		
	TROUT	Aug. 16-Dec. 31	Min. size 14". Daily limit 2.
	Other Game Fish	Aug. 16-Dec. 31	Statewide min. size/daily limit.
	SALMON	Aug. 16-Dec. 31	Min. size 12". Daily limit 6. Up to 4 adults may be retained, of which only 2 may be any combination of CHINOOK, COHO and CHUM. Release wild adult CHINOOK.
from City of Puyallup outfall structure across the river from the junction of Freeman Rd. and N. Levee Rd. to Carbon River (804)	ALL SPECIES - Aug. 1-Nov. 30: night closure, anti-snagging rule, and barbless hooks required.		
	TROUT	Aug. 1-Dec. 31	Min. size 14". Daily limit 2.
	Other Game Fish	Aug. 1-Dec. 31	Statewide min. size/daily limit.
	SALMON	Aug. 1-Dec. 31	Min. size 12". Daily limit 6. Up to 4 adults may be retained, of which only 2 may be any combination of CHINOOK, COHO, and CHUM. Release wild adult CHINOOK.
WHITE (STUCK) RIVER (Pierce Co.) from mouth to R St. Bridge in Auburn (808)	ALL SPECIES - Oct. 1-Nov. 30: night closure and anti-snagging rule.		
	All Game Fish	Oct. 1-Oct. 31	Catch-and-release. Fly fishing only.
	TROUT	Nov. 1-Feb. 28	Min. size 14". Daily limit 2. Selective gear rules.
	Other Game Fish	Nov. 1-Feb. 28	Statewide min. size/daily limit. Selective gear rules.
from R St. Bridge to Hwy. 410 Bridge at Buckley (808)	ALL SPECIES - Oct. 1-Oct. 31: night closure and anti-snagging rule.		
	TROUT	Oct. 1-Oct. 31	Min. size 14". Daily limit 2. Selective gear rules.
	Other Game Fish	Oct. 1-Oct. 31	Statewide min. size/daily limit. Selective gear rules.
from Weyerhaeuser 6000 Rd. Bridge (Bridge Camp) upstream (808)	ALL SPECIES - Oct. 1-Oct. 31: night closure and anti-snagging rule.		
	All Game Fish	July 1-Oct. 31	Catch-and-release. Selective gear rules. Internal combustion motors prohibited.
	WHITEFISH	Nov. 1-Jan. 31	No min. size. Daily limit 15 WHITEFISH only. WHITEFISH gear rules.
Clearwater River (Pierce Co.)	ALL SPECIES - selective gear rules. Internal combustion motors prohibited.		
	TROUT	July. 1-Oct. 31	Min. size 14". Daily limit 2.
	Other Game Fish	July. 1-Oct. 31	Statewide min. size/daily limit.
Boise Creek (King Co.) from Hwy. 410 crossing upstream	All Game Fish	First Sat. in June-Oct. 31	Statewide min. size/daily limit.
Red Creek (King Co.)	All Game Fish	First Sat. in June-Oct. 31	Statewide min. size/daily limit.
Scatter Creek (King Co.) from Hwy. 410 crossing upstream	All Game Fish	First Sat. in June-Oct. 31	Statewide min. size/daily limit.
Lyle Creek (Clearwater River tributary) (Pierce Co.)	All Game Fish	First Sat. in June-Oct. 31	Statewide min. size/daily limit.
Greenwater River (King/Pierce Co.) from mouth to Greenwater Lakes	WHITEFISH	Nov. 1-Jan. 31	No min. size. Daily limit 15 WHITEFISH only. WHITEFISH gear rules.
from Greenwater Lakes upstream	All Game Fish	First Sat. in June-Oct. 31	Statewide min. size/daily limit.
Pyramid Creek (King Co.) from Forest Service Rd. 7000 upstream	All Game Fish	First Sat. in June-Oct. 31	Statewide min. size/daily limit.
CARBON RIVER (Pierce Co.) from mouth to Voights Creek (802)	ALL SPECIES - Sept. 1-Nov. 30: night closure, anti-snagging rule, and barbless hooks required.		
	TROUT	Sept. 1-Nov. 30	Min. size 14". Daily limit 2.
	Other Game Fish	Sept. 1-Nov. 30	Statewide min. size/daily limit.
	All Game Fish	Dec. 1-Feb. 28	Catch-and-release except up to 2 hatchery STEELHEAD may be retained. Selective gear rules.
	SALMON	Sept. 1-Nov. 30	Min. size 12". Daily limit 6. Up to 4 adults may be retained. Up to 2 may be adult CHINOOK. Release wild adult CHINOOK and CHUM.
from Voights Creek to Hwy. 162 Bridge (802)	All Game Fish	Nov. 1-Feb. 28	Catch-and-release except up to 2 hatchery STEELHEAD may be retained. Selective gear rules.
Voights Creek (Pierce Co.) from falls under power line upstream	All Game Fish	First Sat. in June-Oct. 31	Statewide min. size/daily limit.
South Prairie Creek (Pierce Co.) from City of Buckley diversion dam (river mile 15) upstream	All Game Fish	First Sat. in June-Oct. 31	Statewide min. size/daily limit.
Wilkeson Creek (Pierce Co.) from confluence with Gale Creek upstream	All Game Fish	First Sat. in June-Oct. 31	Statewide min. size/daily limit.
Gale Creek (Pierce Co.) from confluence with Wilkeson Creek upstream	All Game Fish	First Sat. in June-Oct. 31	Statewide min. size/daily limit.
Beaver and New Pond creeks (Pierce Co.)	All Game Fish	First Sat. in June-Oct. 31	Statewide min. size/daily limit.
Evans Creek (Pierce Co.) from Carbon River-Fairfax Rd. upstream	All Game Fish	First Sat. in June-Oct. 31	Statewide min. size/daily limit.
Cayada Creek (Pierce Co.)	All Game Fish	First Sat. in June-Oct. 31	Statewide min. size/daily limit.

Puyallup (continued)

WATER	SPECIES	SEASON	ADDITIONAL RULES
PUYALLUP RIVER (Pierce Co.) from Carbon River upstream (804)	All Game Fish	Sept. 1-Feb. 28	Catch-and-release except up to 2 hatchery STEELHEAD may be retained. Selective gear rules.
Fiske and Fox creeks (Pierce Co.) from Fisk Rd. East upstream	All Game Fish	First Sat. in June-Oct. 31	Statewide min. size/daily limit.
Kings Creek (Pierce Co.) from mouth upstream	All Game Fish	First Sat. in June-Oct. 31	Statewide min. size/daily limit.

Nisqually

WATER	SPECIES	SEASON	ADDITIONAL RULES
NISQUALLY RIVER (Pierce Co.) from mouth to the military tank crossing bridge (located one mile upstream of mouth of Muck Creek) (786)	CLOSED WATERS - from 400' below the temporary weir upstream to the military tank crossing, when weir is installed. ALL SPECIES - Aug. 1-Nov. 30: night closure, anti-snagging rule and barbless hooks required.		
	TROUT	July 1-Nov. 30	Min. size 14". Daily limit 2.
	Other Game Fish	July 1-Nov. 30	Statewide min. size/daily limit.
	SALMON	July 1-Oct. 31	Min. size 12". Daily limit 6. Up to 3 adults may be retained, of which only 2 may be any combination of COHO and CHUM. Release wild CHINOOK.
	SALMON	Nov. 1-Jan. 31	Min. size 12". Daily limit 6. Up to 2 adults may be retained. Release wild CHINOOK.
from the military tank crossing bridge (located one mile upstream of mouth of Muck Creek) to 400' below LaGrande Powerhouse (786)	ALL SPECIES - Aug. 1-Oct. 31: night closure and anti-snagging rule.		
	All Game Fish	July 1-Oct. 31	Catch-and-release except up to 2 hatchery STEELHEAD may be retained. Selective gear rules. Internal combustion motors prohibited.
Tanwax Creek (Thurston Co.)	All Game Fish	First Sat. in June-Oct. 31	Catch-and-release. Selective gear rules.
Ohop Creek (Pierce Co.)	All Game Fish	July 1-Oct. 31	Catch-and-release except up to 2 hatchery STEELHEAD may be retained. Selective gear rules. Internal combustion motors prohibited.
NISQUALLY RIVER (Pierce Co.) from Alder Reservoir upstream including all tributaries (786)	ALL SPECIES - selective gear rules. Internal combustion motors prohibited.		
	TROUT	First Sat. in June-Oct. 31	Min. size 14". Daily limit 2.
	All Game Fish	First Sat. in June-Oct. 31	Statewide min. size/daily limit.
Mineral Creek (Lewis Co.)	ALL SPECIES - selective gear rules. Internal combustion motors prohibited.		
	TROUT	First Sat. in June-Oct. 31	Min. size 14". Daily limit 2.
	Other Game Fish	First Sat. in June-Oct. 31	Statewide min. size/daily limit.
Little Nisqually River (Lewis Co.)	ALL SPECIES - selective gear rules. Internal combustion motors prohibited.		
	TROUT	First Sat. in June-Oct. 31	Min. size 14". Daily limit 2.
	Other Game Fish	First Sat. in June-Oct. 31	Statewide min. size/daily limit.
MCALLISTER CREEK (Thurston Co.) (770)	TROUT	First Sat. in June-Oct. 31	Min. size 14". Daily limit 2. Selective gear rules.
	Other Game Fish	First Sat. in June-Oct. 31	Statewide min. size/daily limit. Selective gear rules.
EATON CREEK (Thurston Co.) Lake St. Clair Tributary	All Game Fish	First Sat. in June-Oct. 31	Statewide min. size/daily limit. Selective gear rules.

Deep South Sound

WATER	SPECIES	SEASON	ADDITIONAL RULES
WOODARD CREEK (Thurston Co.)	TROUT	First Sat. in June-Oct. 31	Min. size 14". Daily limit 2. Selective gear rules.
	Other Game Fish	First Sat. in June-Oct. 31	Statewide min. size/daily limit. Selective gear rules.
WOODLAND CREEK (Thurston Co.)	TROUT	First Sat. in June-Oct. 31	Min. size 14". Daily limit 2. Selective gear rules.
	Other Game Fish	First Sat. in June-Oct. 31	Statewide min. size/daily limit. Selective gear rules.
PERCIVAL CREEK (Thurston Co.)	TROUT	First Sat. in June-Oct. 31	Min. size 14". Daily limit 2. Selective gear rules.
	Other Game Fish	First Sat. in June-Oct. 31	Statewide min. size/daily limit. Selective gear rules.
BLACK LAKE DITCH (Thurston Co.) from the confluence with Percival Creek upstream to Black Lake	TROUT	First Sat. in June-Oct. 31	Min. size 14". Daily limit 2. Selective gear rules.
	Other Game Fish	First Sat. in June-Oct. 31	Statewide min. size/daily limit. Selective gear rules.
DESCHUTES RIVER (Thurston Co.) From the Old Hwy. 99 Bridge on Capitol Blvd. in Tumwater upstream to the Henderson Blvd. Bridge near Pioneer Park (728)	TROUT	First Sat. in June-Oct. 15	Catch-and-release.
	Other Game Fish	First Sat. in June-Oct. 15	Statewide min. size/daily limit.
	SALMON	July 1-Oct. 15	Min. size 12". Daily limit 6. Up to 2 adults may be retained. Release COHO. Selective gear rules, except bait allowed Sept. 1-Oct. 15.
from the Henderson Blvd. Bridge near Pioneer Park upstream (728)	TROUT	Year-round	Catch-and-release. Selective gear rules. Internal combustion motors prohibited.
	Other Game Fish	Year-round	Statewide min. size/daily limit. Selective gear rules. Internal combustion motors prohibited.
	SALMON	July 1-Oct. 15	Min. size 12". Daily limit 6. Up to 2 adults may be retained. Release COHO. Selective gear rules.

Deep South Sound (continued)

WATER	SPECIES	SEASON	ADDITIONAL RULES
MCLANE CREEK (Thurston Co.) downstream of a line 100' upstream of and parallel to the south bridge on Hwy. 101			<i>See Marine Area 13 Rules</i>
from mouth (a line 100' upstream of and parallel to the south bridge on Hwy. 101) upstream	ALL SPECIES - Aug. 1-Oct. 31: <i>night closure.</i> TROUT Other Game Fish	First Sat. in June-Oct. 31 First Sat. in June-Oct. 31	Min. size 14". Daily limit 2. Selective gear rules. Statewide min. size/daily limit. Selective gear rules.
PERRY CREEK (Thurston Co.) from mouth to falls	TROUT Other Game Fish	First Sat. in June-Oct. 31 First Sat. in June-Oct. 31	Min. size 14". Daily limit 2. Selective gear rules. Statewide min. size/daily limit. Selective gear rules.
SCHNEIDER CREEK (Thurston Co.) from mouth to falls	TROUT Other Game Fish	First Sat. in June-Oct. 31 First Sat. in June-Oct. 31	Min. size 14". Daily limit 2. Selective gear rules. Statewide min. size/daily limit. Selective gear rules.
KENNEDY CREEK (Thurston Co.) from mouth (500 yards east of the northbound Hwy. 101 Bridge) to northbound Hwy. 101 Bridge (754)	ALL SPECIES - Oct. 1-Dec. 31: <i>night closure and anti-snagging rule.</i> TROUT Other Game Fish SALMON	First Sat. in June-Feb. 28 First Sat. in June-Feb. 28 Oct. 1-Nov. 30	Min. size 14". Daily limit 2. Statewide min. size/daily limit. Min. size 12". Daily limit 6. Up to 2 adults may be retained. Release wild COHO.
from Hwy. 101 Bridge upstream to the Kennedy Creek Falls (RM 2.3). (754)	ALL SPECIES - Oct. 1-Dec. 31: <i>night closure and anti-snagging rule.</i> TROUT Other Game Fish	First Sat. in June-Feb. 28 First Sat. in June-Feb. 28	Min. size 14". Daily limit 2. Selective gear rules. Statewide min. size/daily limit. Selective gear rules.
from falls upstream (754)	All Game Fish	First Sat. in June-Oct. 31	Statewide min. size/daily limit. Selective gear rules.
SKOOKUM CREEK (Mason Co.)	TROUT Other Game Fish	First Sat. in June-Oct. 31 First Sat. in June-Oct. 31	Catch-and-release. Selective gear rules. Statewide min. size/daily limit. Selective gear rules.
MILL CREEK (Mason Co.)	TROUT Other Game Fish	First Sat. in June-Feb. 28 First Sat. in June-Oct. 31	Min. size 14". Daily limit 2. Selective gear rules. Statewide min. size/daily limit. Selective gear rules.
SHELTON CREEK (Mason Co.) GOLDSBOROUGH CREEK (Mason Co.) JOHNS CREEK (Mason Co.) CRANBERRY CREEK (Mason Co.) DEER CREEK (Mason Co.)	TROUT Other Game Fish	First Sat. in June-Oct. 31 First Sat. in June-Oct. 31	Catch-and-release. Selective gear rules. Statewide min. size/daily limit. Selective gear rules.
MALANEY CREEK (Mason Co.)	TROUT Other Game Fish	First Sat. in June-Oct. 31 First Sat. in June-Oct. 31	Catch-and-release. Selective gear rules. Statewide min. size/daily limit. Selective gear rules.
Uncle John and Campbell creeks (Mason Co.)	TROUT Other Game Fish	First Sat. in June-Oct. 31 First Sat. in June-Oct. 31	Catch-and-release. Selective gear rules. Statewide min. size/daily limit. Selective gear rules.
SHERWOOD CREEK (Mason Co.) COULTER CREEK (Kitsap/Mason Co.) ROCKY CREEK (Pierce/Kitsap Co.)	TROUT Other Game Fish	First Sat. in June-Oct. 31 First Sat. in June-Oct. 31	Catch-and-release. Selective gear rules. Statewide min. size/daily limit. Selective gear rules.

East Kitsap

WATER	SPECIES	SEASON	ADDITIONAL RULES
CHAMBERS CREEK (Pierce Co.) from mouth (Burlington-Northern RR Bridge) to markers 400' below the Boise- Cascade Dam (near West Tacoma Mill) (714)	Marine Area 13 rules apply downstream of the Burlington-Northern RR Bridge. ALL SPECIES - <i>night closure and anti-snagging rule.</i> TROUT Other Game Fish SALMON	July 1-Nov. 15 July 1-Nov. 15 July 1-Nov. 15	Min. size 14". Daily limit 2. Statewide min. size/daily limit. Min. size 12". Daily limit 6. Up to 2 adults may be retained. Release wild COHO.
from Boise-Cascade Dam to Steilacoom Lake (714)	ALL SPECIES - <i>night closure and anti-snagging rule.</i> TROUT Other Game Fish	July 1-Oct. 31 July 1-Oct. 31	Min. size 14". Daily limit 2. Selective gear rules. Statewide min. size/daily limit. Selective gear rules.
CLOVER CREEK (Pierce Co.) from Steilacoom Lake upstream and all tributaries	All Game Fish	July 1-Oct. 31	Statewide min. size/daily limit.
MINTER CREEK (Pierce/Kitsap Co.) from mouth to hatchery rack (778)	SALMON	Nov. 1-Dec. 31	Min size 12". Daily limit 4 CHUM only. Open only from mouth to fishing boundary markers located approximately 50' downstream of hatchery rack. Night closure.
NORTH KITSAP STREAMS (Kitsap Co.) (Illahee, Little Scandia, Big Scandia, Dogfish, Groves, and Eglon creeks, and all streams on Bainbridge Island)	TROUT Other Game Fish	First Sat. in June-Oct. 31 First Sat. in June-Oct. 31	Min. size 14". Daily limit 2. Selective gear rules. Statewide min. size/daily limit. Selective gear rules.
DYES INLET STREAMS (Kitsap Co.) (Barker, Clear, and Kitsap creeks)	TROUT Other Game Fish	First Sat. in June-Oct. 31 First Sat. in June-Oct. 31	Min. size 14". Daily limit 2. Selective gear rules. Statewide min. size/daily limit. Selective gear rules.

East Kitsap (continued)

WATER	SPECIES	SEASON	ADDITIONAL RULES
EAST KITSAP STREAMS (Kitsap Co.) (Olalla, Crescent, Blackjack, and Salmonberry creeks)	TROUT	First Sat. in June-Oct. 31	Min. size 14". Daily limit 2. Selective gear rules.
	Other Game Fish	First Sat. in June-Oct. 31	Statewide min. size/daily limit. Selective gear rules.
BURLEY CREEK (Kitsap Co.) (708)	TROUT	First Sat. in June-Oct. 31	Min. size 14". Daily limit 2. Selective gear rules.
	Other Game Fish	First Sat. in June-Oct. 31	Statewide min. size/daily limit. Selective gear rules.

Hood Canal

WATER	SPECIES	SEASON	ADDITIONAL RULES
BEAVER PONDS (Kitsap/Mason Co.) ponds on Tahuya Peninsula west of Hwy. 3	TROUT	Last Sat. in Apr.-Oct. 31	No min. size. Daily limit 2.
	Other Game Fish	Last Sat. in Apr.-Oct. 31	Statewide min. size/daily limit.
BEAVER PONDS (Kitsap/Mason Co.) ponds east of Hwy. 3	TROUT	First Sat. in June-Oct. 31	No. min. size. Daily limit 2.
	Other Game Fish	First Sat. in June-Oct. 31	Statewide min. size/daily limit.
GAMBLE CREEK (Kitsap Co.)	All Game Fish	First Sat. in June-Oct. 31	Catch-and-release. Selective gear rules.
BIG BEEF CREEK (Kitsap Co.) from Seabeck Hwy. Bridge to Lake Symington	CLOSED WATERS - Aug. 1-Aug. 31: within 100' of the Seabeck Hwy. NW Big Beef Creek Bridge.		
	All Game Fish	First Sat. in June-Aug. 31	Catch-and-release. Selective gear rules. Internal combustion motors prohibited.
from Lake Symington upstream	TROUT	First Sat. in June-Oct. 31	Catch-and-release. Selective gear rules.
	Other game fish	First Sat. in June-Oct. 31	Statewide minimum size/daily limit. Selective gear rules.
ANDERSON CREEK (Kitsap Co.)	All Game Fish	First Sat. in June-Oct. 31	Catch-and-release. Selective gear rules.
DEWATTO RIVER (Mason Co.) from mouth to Dewatto-Holly Rd. Bridge (732)	ALL SPECIES - selective gear rules. Oct. 1-Oct. 31: night closure.		
	All Game Fish	First Sat. in June-Aug. 15	Catch-and-release. Internal combustion motors prohibited.
	All Game Fish	Oct. 1-Oct. 31	Catch-and-release. Internal combustion motors prohibited.
	SALMON	Oct. 1-Oct. 31	Min. size 12". Daily limit 2 COHO only.
from Dewatto-Holly Rd. Bridge upstream (732)	All Game Fish	First Sat. in June-Oct. 31	Catch-and-release. Selective gear rules.
RENDSLAND CREEK (Mason Co.)	All Game Fish	First Sat. in June-Oct. 31	Catch-and-release. Selective gear rules.
TAHUYA RIVER (Mason Co.) from mouth to marker approximately 1 mile above North Shore Rd. Bridge (878)	ALL SPECIES - selective gear rules. Internal combustion motors prohibited. Oct. 1-Oct. 31: night closure.		
	All Game Fish	First Sat. in June-Aug. 15	Catch-and-release.
	All Game Fish	Oct. 1-Oct. 31	Catch-and-release.
	SALMON	Oct. 1-Oct. 31	Min. size 12". Daily limit 2 COHO only.
from marker approximately 1 mile above North Shore Rd. Bridge upstream (878)	ALL SPECIES - selective gear rules. Internal combustion motors prohibited. Oct. 1-Oct. 31: night closure.		
	All Game Fish	First Sat. in June-Aug. 15	Catch-and-release.
	All Game Fish	Oct. 1-Oct. 31	Catch-and-release.
STIMSON CREEK (Mason Co.)	All Game Fish	First Sat. in June-Oct. 31	Catch-and-release. Selective gear rules.
LITTLE MISSION CREEK (Mason Co.) from falls upstream	All Game Fish	First Sat. in June-Oct. 31	Catch-and-release. Selective gear rules.
BIG MISSION CREEK (Mason Co.)	All Game Fish	First Sat. in June-Oct. 31	Catch-and-release. Selective gear rules.
UNION RIVER (Mason Co.) from mouth to North Shore Rd. Bridge (880)	All Game Fish	First Sat. in June-Aug. 15	Catch-and-release.
	STURGEON	First Sat. in June-Aug. 15	Min. size 38" fork length. Max. size 54" fork length. Daily limit 1.
from North Shore Rd. Bridge to the lower bridge on the Old Belfair Hwy. (880)	All Game Fish	First Sat. in June-Aug. 15	Catch-and-release. Selective gear rules. Internal combustion motors prohibited.
from lower bridge on the Old Belfair Hwy. upstream (880)	CLOSED WATERS - from watershed boundary upstream (including all tributaries).		
	All Game Fish	First Sat. in June-Oct. 31	Catch-and-release. Selective gear rules. Internal combustion motors prohibited.
SKOKOMISH RIVER (Mason Co.) from mouth to Hwy. 106 Bridge (834)	ALL SPECIES - Aug. 1-Nov. 30: night closure, anti-snagging rule, and single-point barbless hooks required. Aug. 1-Dec. 15: terminal gear (hooks, weights, lures, or baits) and line must not be within 25' of tribal gillnets. We each must clean up after ourselves and pets. Refer to Human and Pet Waste Advisory (page 18).		
	All Game Fish	First Sat. in June-July 31	Catch-and-release.
	All Game Fish Aug. 1-Sept. 30: CLOSED.		
	All Game Fish	Oct. 1-Dec. 15	Catch-and-release.
	SALMON	To be determined	Aug. and Sept. season to be determined.
	SALMON	Oct. 1-Dec. 15	Min. size 12". Daily limit 6. Up to 4 adults may be retained. Release CHINOOK. Oct. 1-Oct. 15: release CHUM.

(continued on next page)

Hood Canal (continued)

WATER	SPECIES	SEASON	ADDITIONAL RULES
SKOKOMISH RIVER (cont.) from Hwy. 106 Bridge to Hwy. 101 Bridge (834)	ALL SPECIES - Aug. 1-Nov. 30: night closure, anti-snagging rule, and single-point barbless hooks required. Aug. 1-Dec. 15: terminal gear (hooks, weights, lures, or baits) and line must not be within 25' of tribal gillnets. We each must clean up after ourselves and pets. Refer to Human and Pet Waste Advisory (page 18). All Game Fish All Game Fish All Game Fish SALMON SALMON	First Sat. in June-July 31 Aug. 1-Sept. 30: CLOSED. Oct. 1-Dec. 15 To be determined Oct. 1-Dec. 15	Catch-and-release. Catch-and-release. Aug. and Sept. season to be determined. Min. size 12". Daily limit 6. Up to 4 adults may be retained. Release CHINOOK. Oct. 1-Oct. 15: release CHUM.
from Hwy. 101 Bridge to forks (834)	All Game Fish	First Sat. in June-Oct. 31	Catch-and-release. Selective gear rules. Internal combustion motors prohibited.
SKOKOMISH RIVER, NORTH FORK (Mason Co.) from mouth to lower dam (834)	All Game Fish	First Sat. in June-Oct. 31	Catch-and-release. Selective gear rules. Internal combustion motors prohibited.
above Lake Cushman to Olympic National Park boundary (834)	All Game Fish	First Sat. in June-Aug. 31	Catch-and-release. Selective gear rules. Internal combustion motors prohibited.
SKOKOMISH RIVER, SOUTH FORK (Mason Co.) from mouth to LeBar Creek (834)	All Game Fish	First Sat. in June-Oct. 31	Catch-and-release. Selective gear rules. Internal combustion motors prohibited.
from Rule Creek upstream (834)	ALL SPECIES - selective gear rules. TROUT Other Game Fish	First Sat. in June-Oct. 31 First Sat. in June-Oct. 31	Internal combustion motors prohibited. Min. size 12". Daily limit 2. Statewide min. size/limit. Selective gear rules.
LeBar Creek (Mason Co.) upstream of falls at river mile 1	All Game Fish	First Sat. in June-Oct. 31	Statewide min. size/daily limit.
Cedar and Pine creeks (Mason Co.)	All Game Fish	First Sat. in June-Oct. 31	Statewide min. size/daily limit.
Church Creek (Mason Co.) upstream of bridge on USFS road #2361	All Game Fish	First Sat. in June-Oct. 31	Statewide min. size/daily limit.
LILLIWAUP RIVER (Mason Co.) from mouth to 200' below falls	All Game Fish	First Sat. in June-Aug. 31	Catch-and-release. Selective gear rules. Internal combustion motors prohibited.
from falls upstream	All Game Fish	First Sat. in June-Oct. 31	Statewide min. size/daily limit.
JORSTED CREEK (Mason Co.)	All Game Fish	First Sat. in June-Oct. 31	Catch-and-release. Selective gear rules.
HAMMA HAMMA RIVER (Mason Co.) from mouth to 400' below falls	All Game Fish	First Sat. in June-Aug. 31	Catch-and-release. Selective gear rules. Internal combustion motors prohibited.
from falls upstream	All Game Fish	First Sat. in June-Oct. 31	Statewide min. size/daily limit.
Jefferson, Lena, and Washington creeks (Mason Co.)	All Game Fish	First Sat. in June-Oct. 31	Statewide min. size/daily limit.
FULTON CREEK (Mason Co.) mouth to falls	All Game Fish	First Sat. in June-Oct. 31	Catch-and-release. Selective gear rules.
upstream of falls at river mile 0.8	All Game Fish	First Sat. in June-Oct. 31	Statewide min. size/daily limit.
DUCKABUSH RIVER (Jefferson Co.) from mouth to Mason Co. PUD #1 overhead electrical distribution line (736)	All Game Fish SALMON	First Sat. in June-Aug. 31 Nov. 1-Dec. 15	Catch-and-release. Selective gear rules. Internal combustion motors prohibited. Min. size 12". Daily limit 2 CHUM only.
from Mason Co. PUD #1 overhead electrical distribution line to the Olympic National Park boundary (736)	All Game Fish	First Sat. in June-Aug. 31	Catch-and-release. Selective gear rules. Internal combustion motors prohibited.
DOSEWALLIPS RIVER (Jefferson Co.) from mouth to Hwy. 101 Bridge (734)	All Game Fish SALMON	First Sat. in June-Aug. 31 Nov. 1-Dec. 15	Catch-and-release. Selective gear rules. Internal combustion motors prohibited. Min. size 12". Daily limit 2 CHUM only.
from Hwy. 101 Bridge to the Olympic National Park boundary about ¼ mile downstream of falls (732)	All Game Fish	First Sat. in June-Aug. 31	Catch-and-release. Selective gear rules.
Rocky Brook Creek (Jefferson Co.) from falls upstream	All Game Fish	First Sat. in June-Oct. 31	Statewide min. size/daily limit.
QUILCENE RIVER (Jefferson Co.) from mouth to Rodgers St. (812)	All Game Fish	First Sat. in June-Aug. 15	Catch-and-release. Selective gear rules. Internal combustion motors prohibited.
from Rodgers St. to electric weir at Quilcene National Fish Hatchery (812)	WDFW access easement is from Hwy. 101 Bridge downstream approximately 1 mile on north side of river only. CLOSED WATERS - from Hwy. 101 Bridge to electric weir at Quilcene National Fish Hatchery. ALL SPECIES - First Sat. in June-Aug. 15: selective gear rules. Internal combustion motors prohibited. Aug. 16-Oct. 31: night closure and only 1 single-point barbless hook may be used. All Game Fish SALMON	First Sat. in June-Oct. 31 Aug. 16-Oct. 31	Catch-and-release. Min. size 12". Daily limit 4 COHO only. Only fish hooked inside the mouth may be retained.

(continued on next page)

Hood Canal (continued)

WATER	SPECIES	SEASON	ADDITIONAL RULES
QUILCENE RIVER (cont.) from electric weir at Quilcene National Fish Hatchery to upper boundary of Falls View Campground (812)	All Game Fish	First Sat. in June-Oct. 31	Catch-and-release. Selective gear rules.
from upper boundary of Falls View Campground upstream (812)	All Game Fish	First Sat. in June-Oct. 31	Statewide min. size/daily limit.
Penny Creek (Jefferson Co.)	All Game Fish	First Sat. in June-Oct. 31	Statewide min. size/daily limit.
LITTLE QUILCENE RIVER (Jefferson Co.) from mouth to the Little Quilcene River Bridge on Penny Creek Rd. (766)	CLOSED WATERS - Sept. 1-Oct. 31: All Game Fish	First Sat. in June-Oct. 31	<i>mouth to Hwy. 101 Bridge.</i> Catch-and-release. Selective gear rules. Internal combustion motors prohibited.
from Little Quilcene River Bridge on Penny Creek Rd. upstream (766)	All Game Fish	First Sat. in June-Oct. 31	Statewide min. size/daily limit.
Leland, Ripley, and Howe creeks (Jefferson Co.)	All Game Fish	First Sat. in June-Oct. 31	Catch-and-release. Selective gear rules.
DONOVAN CREEK (Jefferson Co.)	All Game Fish	First Sat. in June-Oct. 31	Catch-and-release. Selective gear rules.
TARBOO CREEK (Jefferson Co.)	All Game Fish	First Sat. in June-Oct. 31	Catch-and-release. Selective gear rules.
THORNDYKE CREEK (Jefferson Co.)	All Game Fish	First Sat. in June-Oct. 31	Catch-and-release. Selective gear rules.
SHINE CREEK (Jefferson Co.)	All Game Fish	First Sat. in June-Oct. 31	Catch-and-release. Selective gear rules.
LUDLOW CREEK (Jefferson Co.)	All Game Fish	First Sat. in June-Oct. 31	Catch-and-release. Selective gear rules.

Strait of Juan de Fuca

WATER	SPECIES	SEASON	ADDITIONAL RULES
CHIMACUM CREEK (Jefferson Co.) from mouth to Ness's Corner Rd.	All Game Fish	First Sat. in June-Aug. 31	Catch-and-release. Selective gear rules.
from Ness's Corner Rd. upstream, including all forks	All Game Fish	First Sat. in June-Oct. 31	Catch-and-release. Selective gear rules.
JIMMYCOMELATELY CREEK (Clallam Co.) from mouth to confluence with East Fork	All Game Fish	First Sat. in June-Aug. 31	Catch-and-release. Selective gear rules.
from confluence with East Fork upstream, including East Fork	All Game Fish	First Sat. in June-Oct. 31	Statewide min. size/daily limit.
DUNGENESS RIVER (Clallam Co.) from mouth to hatchery intake pipe at river mile 11.3 (738)	TROUT Other Game Fish SALMON	Oct. 16-Feb. 28 Oct. 16-Feb. 28 Oct. 16-Dec. 31	Min. size 14". Daily limit 2. Statewide min. size/daily limit. Min. size 12". Daily limit 4 COHO only.
from the hatchery intake pipe at river mile 11.3 to the forks at Dungeness Forks Campground (738)	TROUT Other Game Fish	Oct. 16-Feb. 28 Oct. 16-Feb. 28	Min. size 14". Daily limit 2. Statewide min. size/daily limit.
from Gold Creek upstream (738)	All Game Fish	First Sat. in June-Oct. 31	Statewide min. size/daily limit.
GRAY WOLF RIVER (Clallam Co.) from bridge at river mile 1 upstream	All Game Fish	First Sat. in June-Oct. 31	Catch-and-release. Selective gear rules. Internal combustion motors prohibited.
MCDONALD CREEK (Clallam Co.)	All Game Fish	First Sat. in June-Oct. 31	Catch-and-release. Selective gear rules.
SIEBERT CREEK (Clallam Co.)	All Game Fish	First Sat. in June-Oct. 31	Catch-and-release. Selective gear rules.
MORSE CREEK (Clallam Co.) from mouth to Port Angeles Dam (782)	TROUT Other Game Fish	Dec. 1-Feb. 28 Dec. 1-Feb. 28	Min. size 14". Daily limit 2. Statewide min. size/daily limit.
from Port Angeles Dam upstream (782)	All Game Fish	First Sat. in June-Oct. 31	Statewide min. size/daily limit.
PEABODY CREEK (Clallam Co.)	Juvenile anglers only (under 15 years old). All Game Fish	First Sat. in June-Oct. 31	Statewide min.size/daily limit.
VALLEY CREEK (Clallam Co.)	Juvenile anglers only (under 15 years old). All Game Fish	First Sat. in June-Oct. 31	Statewide min.size/daily limit.
ELWHA RIVER (Clallam Co.) from mouth to downstream side of new bridge on Elwha River Rd. (742)	ALL SPECIES - fishing from any floating device prohibited. TROUT Other Game Fish SALMON	Oct. 1-Feb. 28 Oct. 1-Feb. 28 Oct. 1-Nov. 15	Min. size 14". Daily limit 2. Statewide min. size/daily limit. Min. size 12". Daily limit 6 COHO only. Up to 4 adults may be retained.
from downstream side of new bridge on Elwha River Rd. to 200' downstream of the south spillway on Elwha (Aldwell Lake) Dam (742)	ALL SPECIES - fishing from any floating device prohibited. TROUT Other Game Fish	Nov. 16-Feb. 28 Nov. 16-Feb. 28	Min. size 14". Daily limit 2. Statewide min. size/daily limit.

(continued on next page)

Puget Sound and Strait Rivers not listed in this section are closed to fishing.

Strait of Juan de Fuca (continued)

WATER	SPECIES	SEASON	ADDITIONAL RULES
ELWHA RIVER (cont.) from Lake Aldwell upstream including all tributaries up to the Olympic National Park boundary (742)	ALL SPECIES - <i>selective gear rules.</i> EASTERN BROOK TROUT TROUT Other Game Fish	<i>Internal combustion motors prohibited.</i> First Sat. in June-Oct. 31 First Sat. in June-Oct. 31 First Sat. in June-Oct. 31	No min. size. Daily limit 5. Min. size 12". Daily limit 2. Statewide min. size/daily limit.
SALT CREEK (Clallam Co.) from mouth to bridge on Hwy. 112 (814)	All Game Fish All Game Fish	First Sat. in June-Oct. 31 Nov. 1-Feb. 28	Catch-and-release. Selective gear rules. Catch-and-release except up to 2 hatchery STEELHEAD may be retained. Selective gear rules.
LYRE RIVER (Clallam Co.) from mouth to falls near river mile 3 (768) from falls near river mile 3 upstream	TROUT Other Game Fish All Game Fish	First Sat. in June-Feb. 28 First Sat. in June-Feb. 28 First Sat. in June-Oct. 31	Min. size 14". Daily limit 2. Statewide min. size/daily limit. Catch-and-release. Selective gear rules. Internal combustion motors prohibited.
EAST TWIN RIVER (Clallam Co.) (740)	All Game Fish	First Sat. in June-Oct. 31	Catch-and-release. Selective gear rules.
WEST TWIN RIVER (Clallam Co.) (882)	All Game Fish	First Sat. in June-Oct. 31	Catch-and-release. Selective gear rules.
DEEP CREEK (Clallam Co.) (726)	All Game Fish	Dec. 1-Feb. 28	Catch-and-release except up to 2 hatchery STEELHEAD may be retained. Selective gear rules.
PYSHT RIVER (Clallam Co.) (810)	All Game Fish TROUT Other Game Fish	First Sat. in June-Oct. 31 Nov. 1-Feb. 28 Nov. 1-Feb. 28	Catch-and-release. Selective gear rules. Min. size 14". Daily limit 2. Statewide min. size/daily limit.
CLALLAM RIVER (Clallam Co.) (718)	All Game Fish TROUT Other Game Fish	First Sat. in June-Oct. 31 Nov. 1-Feb. 28 Nov. 1-Feb. 28	Catch-and-release. Selective gear rules. Min. size 14". Daily limit 2. Statewide min. size/daily limit.
HOKO RIVER (Clallam Co.) from mouth to cement bridge on Lake Ozette Hwy. (upper Hoko Bridge) (752) from upper Hoko Bridge to Ellis Creek Bridge (river mile 18.5) (752)	ALL SPECIES - <i>Sept. 1-Oct. 31: fly fishing only.</i> TROUT Other Game Fish All Game Fish	<i>fly fishing only.</i> First Sat. in June-Mar. 15 First Sat. in June-Mar. 15 First Sat. in June-Mar. 31	Min. size 14". Daily limit 2. Statewide min. size/daily limit. Catch-and-release except up to 2 hatchery STEELHEAD may be retained. Fly fishing only.
LITTLE HOKO RIVER (Clallam Co.)	All Game Fish	First Sat. in June-Oct. 31	Catch-and-release. Selective gear rules. Internal combustion motors prohibited.
SEKIU RIVER (Clallam Co.) from mouth to forks (818) from forks upstream (818)	All Game Fish TROUT Other Game Fish All Game Fish	First Sat. in June-Oct. 31 Nov. 1-Feb. 28 Nov. 1-Feb. 28 First Sat. in June-Oct. 31	Catch-and-release. Selective gear rules. Min. size 14". Daily limit 2. Statewide min. size/daily limit. Catch-and-release. Selective gear rules.

**Picture one of these
on YOUR car*!**

***or truck, trailer or motorcycle**



wdfw.wa.gov

Westside Rivers - Special Rules

WATER	SPECIES	SEASON	ADDITIONAL RULES	
ABERNATHY CREEK (Cowlitz Co.) from mouth (Hwy. 4 Bridge) to Abernathy Falls (501) <i>Col. R. Salmon/Steelhead Endorsement</i> (p. 26)	CLOSED WATERS - from posted markers 500' below salmon hatchery upstream to Abernathy Falls.			
	TROUT	First Sat. in June-Aug. 31	Catch-and-release except up to 2 hatchery STEELHEAD may be retained. Statewide min. size/daily limit.	
	Other Game Fish	First Sat. in June-Aug. 31		
	TROUT	Nov. 1-Mar. 15	Catch-and-release except up to 2 hatchery STEELHEAD may be retained. Statewide min. size/daily limit.	
Other Game Fish	Nov. 1-Mar. 15			
ALDER CREEK (Cowlitz Co.)	CLOSED WATERS			
BEAR RIVER (Pacific Co.) from mouth (Hwy. 101 Bridge) to Lime Quarry Rd. (approximately 2 river miles) (305) from Lime Quarry Rd. upstream (305)	ALL SPECIES - Aug. 16-Nov. 30: night closure, anti-snagging rule, and barbless hooks required.			
	All Game Fish	First Sat. in June-Mar. 31	Catch-and-release except up to 2 hatchery STEELHEAD may be retained. Min. size 12". Daily limit 6. Up to 2 adults may be retained. Only 1 may be a wild adult COHO. Release wild CHINOOK and CHUM.	
	SALMON	Sept. 1-Nov. 30		
CLOSED WATERS - above the Longview Fiber Bridge. ALL SPECIES - selective gear rules. Internal combustion motors prohibited. Aug. 16-Nov. 30: night closure and anti-snagging rule.				
All Game Fish	First Sat. in June-Mar. 31	Catch-and-release except up to 2 hatchery STEELHEAD may be retained.		
BEAVER CREEK (Thurston Co.) and all tributaries west of I-5	ALL SPECIES - selective gear rules, night closure, and anti-snagging rule.			
TROUT	First Sat. in June-Oct. 31	Min. size 14". Daily limit 2.		
Other Game Fish	First Sat. in June-Oct. 31	Statewide min. size/daily limit.		
BEAVER CREEK (Wahkiakum Co.) (tributary to Elochoman River)	CLOSED WATERS			
BIG RIVER (Clallam Co.) (386)	ALL SPECIES - selective gear rules. Internal combustion motors prohibited.			
TROUT	First Sat. in June-Feb. 28	Min. size 14". Daily limit 2.		
Other Game Fish	First Sat. in June-Feb. 28	Statewide min. size/daily limit.		
BLACK RIVER (Thurston Co.) from mouth to Hwy. 12 from Hwy. 12 to bridge on 128th Ave. SW (west of Littlerock) (706) from bridge on 128th Ave. SW (west of Littlerock) to Black Lake and all tributaries west of I-5, including: Blooms Ditch, Waddell, Dempsey, and Salmon creeks	ALL SPECIES - selective gear rules.			
	TROUT	First Sat. in June-Oct. 31	Min. size 14". Daily limit 2. Statewide min. size/daily limit.	
	Other Game Fish	First Sat. in June-Oct. 31		
	ALL SPECIES - night closure, anti-snagging rule, and single-point barbless hooks required.			
	TROUT	First Sat. in June-Oct. 31	Min. size 14". Daily limit 2. Statewide min. size/daily limit.	
	Other Game Fish	First Sat. in June-Oct. 31		
SALMON	Oct. 1-Nov. 30	Min. size 12". Daily limit 6. Up to 2 adults may be retained. Release CHINOOK and CHUM.		
ALL SPECIES - selective gear rules.				
TROUT	First Sat. in June-Oct. 31	Min. size 14". Daily limit 2.		
Other Game Fish	First Sat. in June-Oct. 31	Statewide min. size/daily limit.		
BLOOMS DITCH (Thurston Co.)	<i>See Black River (Thurston County)</i>			
BLUE CREEK (Lewis Co.) mouth to Spencer Rd. (507) <i>Col. R. Salmon/Steelhead Endorsement</i> (p. 26)	CLOSED WATERS - from posted sign at cable crossing to posted sign at fence about 40' downstream from rearing pond outlet and from posted sign above rearing pond outlet to Spencer Rd.			
	ALL SPECIES - night closure and anti-snagging rule. Open only to anglers who permanently use a wheelchair, from posted sign at fence (about 40' downstream from rearing pond outlet) to posted sign above rearing pond outlet.			
	TROUT	Dec. 1-Jan. 31	Min. size 12". Daily limit 5 TROUT. Up to 2 over 20" may be retained. Release wild CUTTHROAT.	
BOGACHIEL RIVER (Clallam Co.) from mouth to Hwy. 101 Bridge (398) from Hwy. 101 Bridge to Olympic National Park boundary (398)	Wild STEELHEAD retention allowed Feb. 16-Apr. 30. See Wild STEELHEAD RETENTION RULES, page 27.			
	TROUT	First Sat. in June-Apr. 30	Min. size 14". Daily limit 2, except Nov. 1-Feb. 28: up to 3 hatchery STEELHEAD may be retained.	
	Other Game Fish	First Sat. in June-Apr. 30		
	SALMON	July 1-Aug. 31	Statewide min. size/daily limit.	
	SALMON	Sept. 1-Nov. 30	Min. size 12". Daily limit 6. Up to 2 adults may be retained. Release wild adult CHINOOK and wild adult COHO.	
	SALMON	Sept. 1-Nov. 30	Min. size 12". Daily limit 6. Up to 2 adults plus 2 additional adult hatchery COHO may be retained.	
ALL SPECIES - selective gear rules. Dec. 1-Apr. 30: internal combustion motors prohibited.				
TROUT	First Sat. in June-Apr. 30	Min. size 14". Daily Limit 2.		
Other Game Fish	First Sat. in June-Apr. 30	Statewide min. size/daily limit.		
BUTTER CREEK (Lewis Co.)	TROUT	First Sat. in June-Oct. 31	Min. size 10". Daily limit 2. Selective gear rules. Internal combustion motors prohibited.	
	Other Game Fish	First Sat. in June-Oct. 31		
			Statewide min. size/daily limit. Selective gear rules. Internal combustion motors prohibited.	

Unless otherwise listed in Special Rules, you must follow the Statewide Rules (pages 20, 25-27).

WATER	SPECIES	SEASON	ADDITIONAL RULES
CALAWAH RIVER (Clallam Co.) from mouth to Hwy. 101 Bridge (400)	Wild STEELHEAD retention allowed Feb. 16-Apr. 30. See Wild STEELHEAD RETENTION RULES, page 27.		
	TROUT	First Sat. in June-Apr. 30	Min. size 14". Daily limit 2, except Nov. 1-Feb. 28: up to 3 hatchery STEELHEAD may be retained.
	Other Game Fish SALMON	First Sat. in June-Apr. 30 July 1-Aug. 31	Statewide min. size/daily limit. Min. size 12". Daily limit 6. Up to 2 adults may be retained. Release wild adult CHINOOK and wild adult COHO.
from Hwy. 101 Bridge to forks (400)	ALL SPECIES - selective gear rules. Dec. 1-Apr. 30: internal combustion motors prohibited.		
	TROUT	First Sat. in June-Apr. 30	Min. size 14". Daily Limit 2.
	Other Game Fish	First Sat. in June-Apr. 30	Statewide min. size/daily limit.
CALAWAH RIVER, SOUTH FORK (Clallam Co.) from mouth to Olympic National Park boundary (400)	ALL SPECIES - selective gear rules. Dec. 1-Feb. 28: internal combustion motors prohibited.		
	TROUT	First Sat. in June-Feb. 28	Min. size 14". Daily Limit 2.
	Other Game Fish	First Sat. in June-Feb. 28	Statewide min. size/daily limit.
CAMAS SLOUGH (Clark Co.) (525) Col. R. Salmon/Steelhead Endorsement (p. 26)	Defined as those waters outside of the mouth of the Washougal River, north of Lady Island, and downstream of the Hwy. 14 Bridge at the upstream end of Lady Island. Fishing in Camas Slough is open when adjacent mainstem Columbia or Washougal rivers are open to fishing for SALMON. The daily limit follows the most liberal regulation of either area. For SALMON, only hatchery CHINOOK and hatchery COHO may be retained.		
CANYON CREEK (Clark Co.)	TROUT	First Sat. in June-Oct. 31	Min. size 8". Daily limit 5.
	Other Game Fish	First Sat. in June-Oct. 31	Statewide min. size/daily limit.
CANYON RIVER (Mason and Grays Harbor Co.)	CLOSED WATERS		
CEDAR CREEK (Clark Co.) (tributary of North Fork Lewis) from mouth to Grist Mill Bridge (609) Col. R. Salmon/Steelhead Endorsement (p. 26)	TROUT	First Sat. in June-Aug. 31	Catch-and-release except up to 2 hatchery STEELHEAD may be retained.
	Other Game Fish	First Sat. in June-Aug. 31	Statewide min. size/daily limit.
	TROUT	Nov. 1-Mar. 15	Catch-and-release except up to 2 hatchery STEELHEAD may be retained.
	Other Game Fish	Nov. 1-Mar. 15	Statewide min. size/daily limit.
from Grist Mill Bridge upstream (609) Col. R. Salmon/Steelhead Endorsement (p. 26)	CLOSED WATERS - from the Grist Mill Bridge to 100' upstream of the falls.		
TROUT	First Sat. in June-Aug. 31	Catch-and-release except up to 2 hatchery STEELHEAD may be retained.	
Other Game Fish	First Sat. in June-Aug. 31	Statewide min. size/daily limit.	
CEDAR CREEK (Jefferson Co.) outside Olympic National Park, south of Hoh River (311)	ALL SPECIES - selective gear rules. Internal combustion motors prohibited.		
	TROUT	First Sat. in June-Feb. 28	Min. size 14". Daily limit 2.
Other Game Fish	First Sat. in June-Feb. 28	Statewide min. size/daily limit.	
CEDAR RIVER (Pacific Co.) (312)	All Game Fish	First Sat. in June-Oct. 31	Catch-and-release except up to 2 hatchery STEELHEAD may be retained. Selective gear rules. Internal combustion motors prohibited.
CHEHALIS RIVER (Grays Harbor Co.) from mouth (Hwy. 101 Bridge in Aberdeen) to Fuller Bridge (317)	ALL SPECIES - Aug. 16-Nov. 30: single-point barbless hooks required.		
	TROUT	First Sat. in June-Apr. 15	Min. size 14". Daily limit 2.
	Other Game Fish	First Sat. in June-Apr. 15	Statewide min. size/daily limit.
	SALMON	Sept. 16-Oct. 31	Min. size 12". Daily limit 6. Up to 2 adults may be retained. Release CHINOOK and CHUM.
	SALMON	Nov. 1-Jan. 31	Min. size 12". Daily limit 6. Up to 2 adults may be retained. Release CHINOOK, wild COHO and CHUM.
from Fuller Bridge to Porter Bridge (317)	ALL SPECIES - Aug. 16-Nov. 30: single-point barbless hooks required.		
	TROUT	First Sat. in June-Apr. 15	Min. size 14". Daily limit 2.
	Other Game Fish	First Sat. in June-Apr. 15	Statewide min. size/daily limit.
	SALMON	Sept. 16-Nov. 30	Min. size 12". Daily limit 6. Up to 2 adults may be retained. Release CHINOOK and CHUM.
	SALMON	Dec. 1-Jan. 31	Min. size 12". Daily limit 6. Up to 2 adults may be retained. Release CHINOOK, wild COHO, and CHUM.
from Porter Bridge to high bridge on Weyerhaeuser 1000 line approximately 400 yards downstream of Roger Creek (south of Pe Ell) <i>From Porter Bridge to Black River</i> (317) <i>From Black River upstream</i> (315)	ALL SPECIES - Aug. 16-Nov. 30: single-point barbless hooks required.		
	TROUT	First Sat. in June-Apr. 15	Min. size 14". Daily limit 2.
	Other Game Fish	First Sat. in June-Apr. 15	Statewide min. size/daily limit.
	SALMON	Oct. 16-Nov. 30	Min. size 12". Daily limit 6. Up to 2 adults may be retained. Release CHINOOK and CHUM.
SALMON	Dec. 1-Jan. 31	Min. size 12". Daily limit 6. Up to 2 adults may be retained. Release CHINOOK, wild COHO, and CHUM.	
STURGEON	Year-round	Min. size 38" fork length. Max. size 54" fork length. Daily limit 1. Fishing for STURGEON allowed 24 hours a day.	
from high bridge on Weyerhaeuser 1000 line approximately 400 yards downstream of Roger Creek (south of Pe Ell) upstream including all forks and tributaries (315)	All Game Fish	First Sat. in June-Apr. 15	Catch-and-release except up to 2 hatchery STEELHEAD may be retained. Selective gear rules. Internal combustion motors prohibited.

WATER	SPECIES	SEASON	ADDITIONAL RULES
CHEHALIS RIVER, SOUTH FORK (Lewis Co.) from mouth to Hwy. bridge at Boistfort School (319)	TROUT Other Game Fish	First Sat. in June-Apr. 15 First Sat. in June-Apr. 15	Min. size 14". Daily limit 2. Statewide min. size/daily limit.
CISPUS RIVER (Lewis Co.) from mouth (posted markers at the Lewis County PUD kayak launch) upstream to the North Fork (555) <i>Col. R. Salmon/Steelhead Endorsement</i> (p. 26)	All Game Fish TROUT Other Game Fish SALMON SALMON	First Sat. in June-Oct. 31 Nov. 1-Fri. before first Sat. in June Nov. 1-Fri. before first Sat. in June Jan. 1-July 31 Aug. 1-Dec. 31	Statewide min. size/daily limit. Release CUTTHROAT. Catch-and-release except up to 2 hatchery STEELHEAD may be retained. Statewide min. size/daily limit. Min. size 8". Daily limit 6. Up to 2 adults may be retained. Release wild COHO and wild CHINOOK. Min. size 8". Daily limit 6. Up to 2 may be adult CHINOOK. Release wild COHO.
CISPUS RIVER, NORTH FORK (Lewis Co.) (555)	ALL SPECIES - selective gear rules. TROUT Other Game Fish	<i>Internal combustion motors prohibited.</i> First Sat. in June-Oct. 31 First Sat. in June-Oct. 31	Min. size 8". Daily limit 2. Only 1 over 12" may be retained. Release CUTTHROAT. Statewide min. size/daily limit.
CLEARWATER RIVER (Jefferson Co.) from mouth to Snahapish River (392)	Wild STEELHEAD retention allowed TROUT Other Game Fish SALMON	Feb. 16-Apr. 15. See Wild STEELHEAD RETENTION RULES, page 27. First Sat. in June-Apr. 15 First Sat. in June-Apr. 15 Sept. 1-Nov. 30	Min. size 14". Daily limit 2. Statewide min. size/daily limit. Min. size 12". Daily limit 6. Up to 2 adults may be retained.
from Snahapish River upstream	TROUT Other Game Fish	First Sat. in June-Oct. 31 First Sat. in June-Oct. 31	Min. size 14". Daily limit 2. Statewide min. size/daily limit.
CLOQUALLUM CREEK (Grays Harbor Co.) from mouth to Hwy. 8 Bridge (321)	TROUT Other Game Fish	First Sat. in June-Mar. 31 First Sat. in June-Mar. 31	Min. size 14". Daily limit 2. Statewide min. size/daily limit.
from Hwy. 8 Bridge to the outlet at Stump Lake (321)	TROUT Other Game Fish	First Sat. in June-Feb. 28 First Sat. in June-Feb. 28	Min. size 14". Daily limit 2. Statewide min. size/daily limit.
COAL CREEK (Cowlitz Co.) from mouth to 400' below falls (517) <i>Col. R. Salmon/Steelhead Endorsement</i> (p. 26)	TROUT Other Game Fish TROUT Other Game Fish	First Sat. in June-Aug. 31 First Sat. in June-Aug. 31 Nov. 1-Feb. 28 Nov. 1-Feb. 28	Catch-and-release except up to 2 hatchery STEELHEAD may be retained. Statewide min. size/daily limit. Catch-and-release except up to 2 hatchery STEELHEAD may be retained. Statewide min. size/daily limit.
COLUMBIA RIVER	See Eastside Rivers - Special Rules		
CONNELLY CREEK (Lewis Co.) and all tributaries	CLOSED WATERS - from 400' below the city of Morton dam upstream.		
COPALIS RIVER (Grays Harbor Co.) from mouth to Carlisle Bridge (339)	TROUT Other Game Fish SALMON	First Sat. in June-Feb. 28 First Sat. in June-Feb. 28 Sept. 1-Jan. 31	Min. size 14". Daily limit 2. Statewide min. size/daily limit. Min. size 12". Daily limit 6. Up to 2 adults may be retained. Release adult CHINOOK and CHUM.
from Carlisle Bridge upstream (339)	TROUT Other Game Fish	First Sat. in June-Feb. 28 First Sat. in June-Feb. 28	Min. size 14". Daily limit 2. Statewide min. size/daily limit.
COUGAR CREEK (Cowlitz Co.) (tributary to Yale Reservoir)	All Game Fish	First Sat. in June-Aug. 31	Statewide min. size/daily limit.
COWEEMAN RIVER (Cowlitz Co.) from mouth to Mulholland Creek (557) <i>Col. R. Salmon/Steelhead Endorsement</i> (p. 26)	TROUT Other Game Fish TROUT Other Game Fish	First Sat. in June-Aug. 31 First Sat. in June-Aug. 31 Nov. 1-Mar. 15 Nov. 1-Mar. 15	Catch-and-release except up to 2 hatchery STEELHEAD may be retained. Statewide min. size/daily limit. Catch-and-release except up to 2 hatchery STEELHEAD may be retained. Statewide min. size/daily limit.
from Mulholland Creek upstream (557) <i>Col. R. Salmon/Steelhead Endorsement</i> (p. 26)	TROUT Other Game Fish	First Sat. in June-Aug. 31 First Sat. in June-Aug. 31	Catch-and-release except up to 2 hatchery STEELHEAD may be retained. Statewide min. size/daily limit.
COWLITZ RIVER (Cowlitz/Lewis Co.) from boundary markers at mouth to Mayfield Dam (561) <i>Col. R. Salmon/Steelhead Endorsement</i> (p. 26)	CLOSED WATERS - from 400' or posted markers below the Cowlitz Salmon Hatchery barrier dam, to boundary markers near the Cowlitz Salmon Hatchery water intake located about 1,700' upstream from the Cowlitz Salmon Hatchery barrier dam. CLOSED WATERS - from 400' below Mayfield Powerhouse upstream to Mayfield Dam. CLOSED WATERS - within a 100' radius of the new Cowlitz Trout Hatchery outfall structure except open within posted markers to anglers who permanently use a wheelchair. Additional rules for Mill Creek to Barrier Dam upstream from a line from Mill Creek to a boundary marker on the opposite shore. 1) CLOSED WATERS - from Barrier Dam downstream 400' or the posted deadline. 2) ALL SPECIES - Apr. 1-Nov. 30: night closure and anti-snagging rule. When anti-snagging rule is in effect, only fish hooked inside the mouth may be retained. 3) Fishing from floating devices prohibited at all times. 4) May 1-June 15: fishing from south side of river is prohibited. 5) Hours of access to this area are 4:00 a.m.-10:00 p.m. daily.		
<i>For areas between Dams, see Mayfield and Riffe lakes (563)</i>	TROUT	First Sat. in June-Mar. 31	Min. size 12". Daily limit 5. Up to 2 over 20" may be retained. Release wild CUTTHROAT.
	Other Game Fish	First Sat. in June-Mar. 31	Statewide min. size/daily limit.
	All Game Fish	Apr. 1-Fri. before first Sat. in June	Catch-and-release except up to 2 hatchery STEELHEAD may be retained.
	SALMON	Jan. 1-Dec. 31	Min. size 12". Daily limit 6. Up to 2 adults may be retained. Only hatchery CHINOOK and hatchery COHO may be retained.
	STURGEON	Same rules as for Columbia River upstream from the Wauna Powerline crossing at river mile 40 near Cathlamet. (See Eastside Rivers)	

(continued on next page)

Unless otherwise listed in Special Rules, you must follow the Statewide Rules (pages 20, 25-27).

WATER	SPECIES	SEASON	ADDITIONAL RULES
COWLITZ RIVER (cont.) from posted PUD sign on Peters Rd. to the mouth of Ohanepecosh & Muddy Fork (559) Col. R. Salmon/Steelhead Endorsement (p. 26)	ALL SPECIES - Sept. 1-Oct. 31: night closure and anti-snagging rule. When anti-snagging rule is in effect, only fish hooked inside the mouth may be retained.		
	TROUT	First Sat. in June-Oct. 31	Min. size 8". Daily limit 2. Release CUTTHROAT.
	Other Game Fish	First Sat. in June-Oct. 31	Statewide min. size/daily limit.
	SALMON	Jan. 1-July 31	Min. size 12". Daily limit 6. Up to 2 adults may be retained. Release wild COHO and wild CHINOOK.
	SALMON	Aug. 1-Dec. 31	Min. size 12". Daily limit 6. Up to 2 adult CHINOOK may be retained. Release wild COHO.
	TROUT	Nov. 1-Fri. before first Sat. in June	Catch-and-release except up to 2 hatchery STEELHEAD may be retained.
	Other Game Fish	Nov. 1-Fri. before first Sat. in June	Statewide min. size/daily limit.
COWLITZ RIVER (Lewis Co.) Clear Fork and Muddy Fork (559) Col. R. Salmon/Steelhead Endorsement (p. 26)	All Game Fish	First Sat. in June-Oct. 31	Statewide min. size/daily limit. Release CUTTHROAT. Selective gear rules. Internal combustion motors prohibited.
DEEP RIVER (Wahkiakum Co.) from mouth to town bridge (1.2 miles above the Hwy. 4 Bridge) (580) Col. R. Salmon/Steelhead Endorsement (p. 26)	TROUT	Year-round	Catch-and-release except up to 2 hatchery STEELHEAD may be retained.
	Other Game Fish	Year-round	Statewide min. size/daily limit.
	SALMON	Jan. 1-July 31	Min. size 12". Daily limit 6. Up to 2 adults may be retained. Release wild CHINOOK and wild COHO.
	SALMON	Aug. 1-Dec. 31	Min. size 12". Daily limit 6. Up to 2 adult CHINOOK may be retained. Release wild COHO and CHUM.
	STURGEON	Same rules as for Columbia River downstream from the Wauna Powerline crossing at river mile 40 near Cathlamet. (See Eastside Rivers)	
from town bridge upstream (580) Col. R. Salmon/Steelhead Endorsement (p. 26)	TROUT	Year-round	Catch-and-release except up to 2 hatchery STEELHEAD may be retained.
Other Game Fish	Year-round	Statewide min. size/daily limit.	
STURGEON	Same rules as for Columbia River downstream from the Wauna Powerline crossing at river mile 40 near Cathlamet. (See Eastside Rivers)		
DELEMETER CREEK (Cowlitz Co.)	CLOSED WATERS - from 400' below to 200' above the temporary weir while the weir is installed in creek.		
	All Game Fish	First Sat. in June-Oct. 31	Statewide min. size/daily limit.
DEMPSEY CREEK (Thurston Co.)	See Black River (Thurston County)		
DICKEY RIVER AND EAST FORK (Clallam Co.) from Olympic National Park boundary upstream to East Fork Dickey River (402)	Wild STEELHEAD retention allowed Feb. 16-Apr. 30. See Wild STEELHEAD RETENTION RULES, page 27.		
	TROUT	First Sat. in June-Apr. 30	Min. size 14". Daily limit 2.
	Other Game Fish	First Sat. in June-Apr. 30	Statewide min. size/daily limit.
	SALMON	July 1-Aug. 31	Min. size 12". Daily limit 6. Up to 2 adults may be retained. Release wild adult CHINOOK and wild adult COHO.
	SALMON	Sept. 1-Nov. 30	Min. size 12". Daily limit 6. Up to 2 adults plus 2 additional adult hatchery COHO may be retained.
from East Fork Dickey River to D5200 Rd. (402)	Wild STEELHEAD retention allowed Feb. 16-Apr. 30. See Wild STEELHEAD RETENTION RULES, page 27.		
	TROUT	First Sat. in June-Apr. 30	Min. size 14". Daily limit 2.
Other Game Fish	First Sat. in June-Apr. 30	Statewide min. size/daily limit.	
from D5200 Rd. upstream (402)	Wild STEELHEAD retention allowed Feb. 16-Mar. 15. See Wild STEELHEAD RETENTION RULES, page 27.		
	TROUT	First Sat. in June-Mar. 15	Min. size 14". Daily limit 2.
Other Game Fish	First Sat. in June-Mar. 15	Statewide min. size/daily limit.	
DICKEY RIVER, WEST FORK (Clallam Co.) (402)	Wild STEELHEAD retention allowed Feb. 16-Mar. 15. See Wild STEELHEAD RETENTION RULES, page 27.		
	TROUT	First Sat. in June-Mar. 15	Min. size 14". Daily limit 2.
	Other Game Fish	First Sat. in June-Mar. 15	Statewide min. size/daily limit.
ELK RIVER (Grays Harbor Co.) from mouth (Hwy. 105 Bridge) to confluence of east and middle branches (342)	ALL SPECIES - Aug. 16-Nov. 30: single-point barbless hooks required.		
	TROUT	First Sat. in June-Feb. 28	Min. size 14". Daily limit 2.
	Other Game Fish	First Sat. in June-Feb. 28	Statewide min. size/daily limit.
	SALMON	Oct. 1-Nov. 30	Min. size 12". Daily limit 2. Release CHINOOK, wild COHO, and CHUM.
		TROUT	First Sat. in June-Feb. 28
from confluence of east and middle branches upstream (342)	Other Game Fish	First Sat. in June-Feb. 28	Statewide min. size/daily limit.
ELOCHOMAN RIVER (Wahkiakum Co.) from mouth to West Fork (583) Col. R. Salmon/Steelhead Endorsement (p. 26)	CLOSED WATERS - from 200 feet above WDFW temporary weir downstream to Foster (Risk) Rd. Bridge while weir is installed in river; from a point 50' above to 100' below the outlet pipes from the most downstream Elochoman Hatchery rearing pond and extending 30' out from the south bank of the river; from 100' above the upper hatchery rack downstream to the Elochoman Hatchery bridge located 400' below the upper hatchery rack; from West Fork upstream.		
	ALL SPECIES - Aug. 1-Oct. 31: night closure, anti-snagging rule, and stationary gear restriction.		
	TROUT	First Sat. in June-Mar. 15	Catch-and-release except up to 2 hatchery STEELHEAD may be retained.
	Other Game Fish	First Sat. in June-Mar. 15	Statewide min. size/daily limit.
	SALMON	First Sat. in June-July 31	Min. size 12". Daily limit 6 hatchery CHINOOK. Up to 2 adults may be retained.
	SALMON	Aug. 1-Dec. 31	Min. size 12". Daily limit 6. Up to 2 adult CHINOOK may be retained. Release wild COHO, wild CHINOOK, and CHUM.
GERMANY CREEK (Cowlitz Co.) from mouth to end of Germany Creek Rd. (approximately 5 miles) (589) Col. R. Salmon/Steelhead Endorsement (p. 26)	TROUT	First Sat. in June-Aug. 31	Catch-and-release except up to 2 hatchery STEELHEAD may be retained.
	Other Game Fish	First Sat. in June-Aug. 31	Statewide min. size/daily limit.
	TROUT	Nov. 1-Mar. 15	Catch-and-release except up to 2 hatchery STEELHEAD may be retained.
	Other Game Fish	Nov. 1-Mar. 15	Statewide min. size/daily limit.

WATER	SPECIES	SEASON	ADDITIONAL RULES
GOBAR CREEK (Cowlitz Co.) (tributary to Kalama River) (600) Col. R. Salmon/Steelhead Endorsement (p. 26)	All Game Fish	First Sat. in June-Mar. 31	Catch-and-release. Selective gear rules. Internal combustion motors prohibited.
GOODMAN CREEK (Jefferson Co.) outside Olympic National Park (345)	TROUT Other Game Fish	First Sat. in June-Feb. 28 First Sat. in June-Feb. 28	Min. size 14". Daily limit 2. Statewide min. size/daily limit.
GRAYS RIVER (Wahkiakum Co.) from mouth to Hwy. 4 Bridge (595) Col. R. Salmon/Steelhead Endorsement (p. 26)	CLOSED WATERS - from 400' below to 200' above the temporary weir while the weir is installed in river. ALL SPECIES - Aug. 1-Nov. 15: night closure, anti-snagging rule, and stationary gear restriction. All Game Fish SALMON	First Sat. in June-Mar. 15 First Sat. in June-July 31	Catch-and-release except up to 2 hatchery STEELHEAD may be retained. Min. size 12". Daily limit 6 hatchery CHINOOK only. Up to 2 adults may be retained.
from Hwy. 4 Bridge to mouth of South Fork (595) Col. R. Salmon/Steelhead Endorsement (p. 26)	CLOSED WATERS - from 400' below to 200' above the temporary weir while the weir is installed in river. ALL SPECIES - Aug. 1-Oct. 15: night closure, anti-snagging rule, and stationary gear restriction. All Game Fish All Game Fish SALMON SALMON	First Sat. in June-Oct. 15 Dec. 1-Mar. 15 First Sat. in June-July 31 Aug. 1-Oct. 15 Dec. 1-Dec. 31	Catch-and-release except up to 2 hatchery STEELHEAD may be retained. Catch-and-release except up to 2 hatchery STEELHEAD may be retained. Min. size 12". Daily limit 6 hatchery CHINOOK only. Up to 2 adults may be retained. Min. size 12". Daily limit 6. Up to 2 adult CHINOOK may be retained. Release wild COHO, wild CHINOOK, and CHUM. All CHINOOK must be adipose and/or ventral fin clipped to be retained. Min. size 12". Daily limit 6. Up to 2 adult CHINOOK may be retained. Release wild COHO, wild CHINOOK, and CHUM. All CHINOOK must be adipose and/or ventral fin clipped to be retained.
GRAYS RIVER, EAST FORK (Wahkiakum Co.) (595) Col. R. Salmon/Steelhead Endorsement (p. 26)	ALL SPECIES - selective gear rules. Internal combustion motors prohibited. TROUT Other Game Fish	First Sat. in June-Oct. 31 First Sat. in June-Oct. 31	Catch-and-release except up to 2 hatchery STEELHEAD may be retained. Statewide min. size/daily limit.
GRAYS RIVER, WEST FORK (Wahkiakum Co.) mouth to hatchery intake/footbridge (596) Col. R. Salmon/Steelhead Endorsement (p. 26)	CLOSED WATERS - Oct. 16-Nov. 30: from the posted markers approximately 300 yards below the hatchery road bridge downstream to mouth. ALL SPECIES - Aug. 1-Nov. 15: night closure, anti-snagging rule, and stationary gear restriction. All Game Fish All Game Fish SALMON SALMON	First Sat. in June-Oct. 15 Oct. 16-Mar. 15 First Sat. in June-July 31 Aug. 1-Dec. 31	Statewide min. size/daily limit. Catch-and-release except up to 2 hatchery STEELHEAD may be retained. Min. size 12". Daily limit 6 hatchery CHINOOK only. Up to 2 adults may be retained. Min. size 12". Daily limit 6. Up to 2 adult CHINOOK may be retained. Release wild COHO, wild CHINOOK, and CHUM. All CHINOOK must be adipose and/or ventral fin clipped to be retained.
GREEN RIVER (Cowlitz Co.) from mouth to Miner's Creek (565) Col. R. Salmon/Steelhead Endorsement (p. 26)	CLOSED WATERS - all tributaries and from 2800 Bridge to Miner's Creek; from 400' or posted markers below and above the salmon hatchery rack (when installed in the river), and Sept. 1-Nov. 30: from 400' below to 400' above the water intake at the upper end of the hatchery. ALL SPECIES - Sept. 1-Oct. 31: night closure and anti-snagging rule from mouth to 400' below salmon hatchery rack. When anti-snagging rule is in effect, only fish hooked inside the mouth may be retained. All Game Fish SALMON	First Sat. in June-Nov. 30 Aug. 1-Nov. 30	Catch-and-release except up to 2 hatchery STEELHEAD may be retained. Min. size 12". Daily limit 6. Up to 2 adult CHINOOK may be retained. Release wild COHO, wild CHINOOK, and CHUM.
from Miner's Creek upstream (565)	All Game Fish	First Sat. in June-Oct. 31	Catch-and-release and selective gear rules.
HAMILTON CREEK (Skamania Co.) (598) Col. R. Salmon/Steelhead Endorsement (p. 26)	CLOSED WATERS - all tributaries downstream of the Hwy. 14 Bridge. TROUT Other Game Fish	First Sat. in June-Oct. 31 First Sat. in June-Oct. 31	Catch-and-release except up to 2 hatchery STEELHEAD may be retained. Statewide min. size/daily limit.
HOH RIVER (Jefferson Co.) from Olympic National Park boundary upstream to Dept. of Natural Resource's Oxbow Campground boat launch (350)	Wild STEELHEAD retention allowed Feb. 16-Apr. 15. See Wild STEELHEAD RETENTION RULES, page 27. All Game Fish TROUT Other Game Fish SALMON SALMON	May 14-Fri. before first Sat. in June First Sat. in June-Apr. 15 First Sat. in June-Apr. 15 May 14-Aug. 31 Sept. 1-Nov. 30	Open Wednesdays through Sundays only. Catch-and-release except up to 2 hatchery STEELHEAD may be retained. Min. size 14". Daily limit 2, except Nov. 1-Feb. 15: up to 3 hatchery STEELHEAD may be retained. Statewide min. size/daily limit. Open Wednesdays through Sundays only. Min. size 12". Daily limit 6. Only 1 adult may be retained. Release wild CHINOOK. Min. size 12". Daily limit 6. Up to 2 adults may be retained.
from Dept. of Natural Resource's Oxbow Campground boat launch to Willoughby Creek (348)	ALL SPECIES - Aug. 1-Oct. 15 and Dec. 1-Apr. 15: selective gear rules. Internal combustion motors prohibited. All Game Fish TROUT Other Game Fish SALMON SALMON	May 14-Fri. before first Sat. in June First Sat. in June-Apr. 15 First Sat. in June-Apr. 15 May 14-Aug. 31 Oct. 16-Nov. 30	Open Wednesdays through Sundays only. Catch-and-release except up to 2 hatchery STEELHEAD may be retained. Min. size 14". Daily limit 2. Statewide min. size/daily limit. Open Wednesdays through Sundays only. Min. size 12". Daily limit 6. Only 1 adult may be retained. Release wild CHINOOK. Min. size 12". Daily limit 6. Up to 2 adults may be retained.

(continued on next page)

WATER	SPECIES	SEASON	ADDITIONAL RULES
HOH RIVER (cont.) from Willoughby Creek to Morgans Crossing boat launch site (348)	ALL SPECIES - <i>First Sat. in June-Oct. 15 and Dec. 1-Apr. 15: selective gear rules. Internal combustion motors prohibited.</i>		
	TROUT Other Game Fish SALMON	First Sat. in June-Apr. 15 First Sat. in June-Apr. 15 Oct. 16-Nov. 30	Min. size 14". Daily limit 2. Statewide min. size/daily limit. Min. size 12". Daily limit 6. Up to 2 adults may be retained.
from Morgans Crossing boat launch site to Olympic National Park boundary below mouth of South Fork Hoh (348)	ALL SPECIES - <i>selective gear rules. Internal combustion motors prohibited.</i>		
	All Game Fish	First Sat. in June-Apr. 15	Catch-and-release except up to 2 hatchery STEELHEAD may be retained.
HOH RIVER, SOUTH FORK (Jefferson Co.) from mouth to Olympic National Park boundary (352)	ALL SPECIES - <i>selective gear rules. Internal combustion motors prohibited.</i>		
	TROUT Other Game Fish	First Sat. in June-Apr. 15 First Sat. in June-Apr. 15	Min. size 14". Daily limit 2. Statewide min. size/daily limit.
HOQUIAM RIVER and ALL FORKS EXCEPT EAST FORK (Grays Harbor Co.) from mouth (Hwy. 101 Bridge on Simpson Ave.) to Dekay Rd. Bridge (West Fork) (355)	ALL SPECIES - <i>Aug. 16-Nov. 30: single-point barbless hooks required.</i>		
	TROUT Other Game Fish SALMON	First Sat. in June-Feb. 28 First Sat. in June-Feb. 28 Oct. 1-Nov. 30	Min. size 14". Daily limit 2. Statewide min. size/daily limit. Min. size 12". Daily limit 6. Up to 2 adults may be retained of which only 1 may be a wild COHO. Release CHINOOK and CHUM.
from Dekay Rd. Bridge upstream (355)	TROUT Other Game Fish	First Sat. in June-Feb. 28 First Sat. in June-Feb. 28	Min. size 14". Daily limit 2. Statewide min. size/daily limit.
HOQUIAM RIVER, EAST FORK (Grays Harbor Co.) from mouth to confluence of Berryman Creek (355)	ALL SPECIES - <i>Aug. 16-Nov. 30: single-point barbless hooks required.</i>		
	TROUT Other Game Fish SALMON	First Sat. in June-Feb. 28 First Sat. in June-Feb. 28 Oct. 1-Nov. 30	Min. size 14". Daily limit 2. Statewide min. size/daily limit. Min. size 12". Daily limit 6. Up to 2 adults may be retained. Release CHINOOK, wild COHO, and CHUM.
from confluence of Berryman Creek upstream (355)	TROUT Other Game Fish	First Sat. in June-Feb. 28 First Sat. in June-Feb. 28	Min. size 14". Daily limit 2. Statewide min. size/daily limit.
HUMPTULIPS RIVER (Grays Harbor Co.) from mouth (Jessie Slough) to Ocean Beach Rd. (near Copalis Crossing) (358)	ALL SPECIES - <i>Aug. 16-Aug. 31 and Oct. 1-Nov. 30: night closure and single-point barbless hooks required.</i>		
	TROUT Other Game Fish TROUT Other Game Fish SALMON	First Sat. in June-Aug. 31 First Sat. in June-Aug. 31 Oct. 1-Mar. 31 Oct. 1-Mar. 31 Oct. 1-Jan. 31	Min. size 14". Daily limit 2. Statewide min. size/daily limit. Min. size 14". Daily limit 2. Statewide min. size/daily limit. Min. size 12". Daily limit 6. Up to 2 adults may be retained of which only 1 may be a CHINOOK. Release wild COHO and CHUM.
from Ocean Beach Rd. (near Copalis Crossing to Hwy. 101 Bridge (358)	ALL SPECIES - <i>Aug. 16-Aug. 31 and Sept. 16-Nov. 30: night closure and single-point barbless hooks required.</i>		
	TROUT Other Game Fish TROUT Other Game Fish SALMON SALMON	First Sat. in June-Aug. 31 First Sat. in June-Aug. 31 Sept. 16-Mar. 31 Sept. 16-Mar. 31 Sept. 16-Sept. 30 Oct. 1-Jan. 31	Min. size 14". Daily limit 2. Statewide min. size/daily limit. Min. size 14". Daily limit 2. Sept. 16-Sept. 30: bait prohibited. Statewide min. size/daily limit. Sept. 16-Sept. 30: bait prohibited. Min. size 12". Daily limit 6. Up to 2 adults may be retained of which only 1 may be a CHINOOK. Release wild COHO and CHUM. Bait prohibited. Min. size 12". Daily limit 6. Up to 2 adults may be retained of which only 1 may be a CHINOOK. Release wild COHO and CHUM.
from Hwy. 101 Bridge to confluence of East and West forks (358)	ALL SPECIES - <i>Aug. 16-Nov. 30: night closure and single-point barbless hooks required.</i>		
	TROUT Other Game Fish All Game Fish SALMON SALMON	First Sat. in June-Feb. 28 First Sat. in June-Feb. 28 Mar. 1-Mar. 31 Sept. 16-Sept. 30 Oct. 1-Jan. 31	Min. size 14". Daily limit 2. Statewide min. size/daily limit. Catch-and-release except up to 2 hatchery STEELHEAD may be retained. Selective gear rules. Internal combustion motors prohibited. Min. size 12". Daily limit 6. Up to 2 adults may be retained of which only 1 may be a CHINOOK. Release wild COHO and CHUM. Bait prohibited. Internal combustion motors prohibited. Min. size 12". Daily limit 6. Up to 2 adults may be retained of which only 1 may be a CHINOOK. Release wild COHO and CHUM. Internal combustion motors prohibited.
EAST FORK , from mouth to concrete bridge on Forest Service Rd. between Humtulsips Guard Station and Gridale (361)	ALL SPECIES - <i>Aug. 16-Oct. 31: night closure and anti-snagging rule.</i>		
	TROUT Other Game Fish	First Sat. in June-Oct. 31 First Sat. in June-Oct. 31	Min. size 14". Daily limit 2. Statewide min. size/daily limit.
WEST FORK , from mouth to Donkey Creek (362)	ALL SPECIES - <i>Aug. 16-Nov. 30: night closure and anti-snagging rule.</i>		
	TROUT Other Game Fish All Game Fish	First Sat. in June-Feb. 28 First Sat. in June-Feb. 28 Mar. 1-Mar. 31	Min. size 14". Daily limit 2. Statewide min. size/daily limit. Catch-and-release except up to 2 hatchery STEELHEAD may be retained. Selective gear rules. Internal combustion motors prohibited.
JOE CREEK (Grays Harbor Co.) (Pacific Beach) from State Hwy. 109 Bridge to Ocean Beach Rd. Bridge (323)	ALL SPECIES - <i>Aug. 16-Nov. 30: single-point barbless hooks required.</i>		
	TROUT Other Game Fish SALMON	First Sat. in June-Nov. 30 First Sat. in June-Nov. 30 Sept. 1-Nov. 30	Min. size 14". Daily limit 2. Statewide min. size/daily limit. Min. size 12". Daily limit 6. Up to 2 adults may be retained. Release adult CHINOOK and CHUM.

WATER	SPECIES	SEASON	ADDITIONAL RULES
JOHNS RIVER (Grays Harbor Co.) from mouth (Hwy. 105 Bridge) to Ballon Creek (367)	ALL SPECIES - Aug. 16-Nov. 30: <i>single-point barbless hooks required.</i>		
	TROUT Other Game Fish SALMON	First Sat. in June-Feb. 28 First Sat. in June-Feb. 28 Oct. 1-Nov. 30	Min. size 14". Daily limit 2. Statewide min. size/daily limit. Min. size 12". Daily limit 2 of which only 1 may be a wild COHO. Release CHINOOK and CHUM.
from Ballon Creek upstream (including North and South forks) (367)	TROUT Other Game Fish TROUT Other Game Fish	First Sat. in June-Sept. 30 First Sat. in June-Sept. 30 Dec. 1-Feb. 28 Dec. 1-Feb. 28	Min. size 14". Daily limit 2. Statewide min. size/daily limit. Min. size 14". Daily limit 2. Statewide min. size/daily limit.
JOHNSON CREEK (Lewis Co.) (tributary to Cowlitz River)	TROUT	First Sat. in June-Oct. 31	Min. size 10". Daily limit 2. Selective gear rules. Internal combustion motors prohibited.
	Other Game Fish	First Sat. in June-Oct. 31	Statewide min. size/daily limit. Selective gear rules. Internal combustion motors prohibited.
KALALOCH CREEK (Jefferson Co.) outside Olympic National Park (369)	CLOSED WATERS - <i>section posted as Olympic National Park water supply.</i>		
	TROUT Other Game Fish	First Sat. in June-Feb. 28 First Sat. in June-Feb. 28	Min. size 14". Daily limit 2. Selective gear rules. Internal combustion motors prohibited. Statewide min. size/daily limit. Selective gear rules. Internal combustion motors prohibited.
KALAMA RIVER (Cowlitz Co.) from boundary markers at the mouth to 1000' above fishway at upper salmon hatchery (604) Col. R. Salmon/Steelhead Endorsement (p. 26)	CLOSED WATERS - <i>from 1,000' below fishway to 1,000' above fishway at upper salmon hatchery; from Modrow Bridge downstream to a set of markers 1,500' below the temporary rack while rack is installed in the river below Modrow Bridge.</i>		
	ALL SPECIES - Apr. 1-Oct. 31: <i>from the railroad bridge below I-5 to intake at lower fish hatchery: night closure and anti-snagging rule. When anti-snagging rule is in effect, only fish hooked inside the mouth may be retained. Sept. 1-Oct. 31: from the railroad bridge below I-5 to natural gas pipeline: stationary gear restriction. Sept. 1-Oct. 31: fly fishing only from the natural gas pipeline crossing to the deadline at the intake to the lower salmon hatchery. Internal combustion motors prohibited upstream of the Modrow Bridge.</i>		
	All Game Fish SALMON	Year-round Jan. 1-July 31	Catch-and-release except up to 2 hatchery STEELHEAD may be retained. Min. size 12". Daily limit 6 hatchery CHINOOK only. Only 1 adult may be retained.
	SALMON	Aug. 1-Dec. 31	Min. size 12". Daily limit 6. Up to 2 adult CHINOOK may be retained. Release all SALMON other than hatchery CHINOOK and hatchery COHO.
from 1,000' above fishway at upper salmon hatchery upstream to Summers Creek (602) Col. R. Salmon/Steelhead Endorsement (p. 26)	ALL SPECIES - <i>selective gear rules. Motors prohibited.</i>		
from Summers Creek upstream to Kalama Falls (602) Col. R. Salmon/Steelhead Endorsement (p. 26)	CLOSED WATERS - <i>from 6420 Rd. (about 1 mile above gate at end of county road) to Kalama Falls.</i> ALL SPECIES - <i>fly fishing only. Motors prohibited.</i>		
	All Game Fish	First Sat. in June-Mar. 31	Catch-and-release.
LACAMAS CREEK (Clark Co.) from mouth to foot bridge at lower falls	All Game Fish	First Sat. in June-Aug. 31	Statewide min. size/daily limit.
	from foot bridge at lower falls upstream	Lawful to fish upstream to the base of Lacamas Lake Dam.	
	All Game Fish	First Sat. in June-Oct. 31	Statewide min. size/daily limit.
LACAMAS CREEK (Lewis Co.) (tributary to Cowlitz River) (567) Col. R. Salmon/Steelhead Endorsement (p. 26)	TROUT	First Sat. in June-Oct. 31	Catch-and-release except up to 2 hatchery STEELHEAD may be retained.
	Other Game Fish	First Sat. in June-Oct. 31	Statewide min. size/daily limit.
LEWIS RIVER (Clark/Cowlitz Co.) from mouth (a straight line from a fishing boundary marker or from the outermost upland at the north shore of the Lewis River mouth, southerly across the river to a fishing boundary marker near the south shore) to mouth of East Fork (611) Col. R. Salmon/Steelhead Endorsement (p. 26)	TROUT	Year-round	Catch-and-release except up to 2 hatchery STEELHEAD may be retained.
	Other Game Fish	Year-round	Statewide min. size/daily limit.
	SALMON	Jan. 1-July 31	Min. size 12". Daily limit 6 hatchery CHINOOK only. Only 1 adult may be retained.
	SALMON	Aug. 1-Sept. 30	Min. size 12". Daily limit 6. Up to 2 adult hatchery CHINOOK may be retained. Release all SALMON other than hatchery CHINOOK and hatchery COHO.
	SALMON	Oct. 1-Dec. 31	Min. size 12". Daily limit 6. Up to 2 adult CHINOOK may be retained. Release all SALMON other than CHINOOK and hatchery COHO.
	STURGEON	Same rules as for Columbia River upstream from the Wauna Powerline crossing at river mile 40 near Cathlamet. (See Eastside Rivers)	
LEWIS RIVER, EAST FORK (South) (Clark Co.) from mouth to top boat ramp at Lewisville Park (613) Col. R. Salmon/Steelhead Endorsement (p. 26)	TROUT	First Sat. in June-Mar. 15	Catch-and-release except up to 2 hatchery STEELHEAD may be retained.
	Other Game Fish	First Sat. in June-Mar. 15	Statewide min. size/daily limit.
	All Game Fish	Apr. 16-Fri. before first Sat. in June	Catch-and-release except up to 2 hatchery STEELHEAD may be retained. Selective gear rules. Internal combustion motors prohibited.
from top boat ramp at Lewisville Park upstream (613) Col. R. Salmon/Steelhead Endorsement (p. 26)	CLOSED WATERS - <i>from posted markers at the lower end of Big Eddy to 100' upstream of Lucia Falls.</i> CLOSED WATERS - <i>from 400' downstream to 400' upstream of Molton Falls.</i> CLOSED WATERS - <i>from 400' downstream of Horseshoe Falls upstream including all tributaries above Horseshoe Falls.</i>		
	TROUT	First Sat. in June-Mar. 15	Catch-and-release except up to 2 hatchery STEELHEAD may be retained.
	Other Game Fish	First Sat. in June-Mar. 15	Statewide min. size/daily limit.

WATER	SPECIES	SEASON	ADDITIONAL RULES
LEWIS RIVER, NORTH FORK (Clark/Cowlitz Co.) from mouth to Colvin Creek (615) Col. R. Salmon/Steelhead Endorsement (p. 26)	CLOSED WATERS - shoreward of cable buoy and corkline at outlet of Lewis River Salmon Hatchery fish ladder. ALL SPECIES - Apr. 1-Nov. 30: night closure and anti-snagging rule from Johnson Creek to Colvin Creek. When anti-snagging rule is in effect, only fish hooked inside the mouth may be retained.		
	TROUT	Year-round	Catch-and-release except up to 2 hatchery STEELHEAD may be retained. Statewide min. size/daily limit. Min. size 12". Daily limit 6 hatchery CHINOOK only. Only 1 adult may be retained. Min. size 12". Daily limit 6. Up to 2 adult hatchery CHINOOK may be retained. Release all SALMON other than hatchery CHINOOK and hatchery COHO. Min. size 12". Daily limit 6. Up to 2 adult CHINOOK may be retained. Release all SALMON other than CHINOOK and hatchery COHO. Same rules as for Columbia River upstream from the Wauna Powerline crossing at river mile 40 near Cathlamet. (See Eastside Rivers)
	Other Game Fish	Year-round	
	SALMON	Jan. 1-July 31	
	SALMON	Aug. 1-Sept. 30	
SALMON	Oct. 1-Dec. 31		
STURGEON	Same rules as for Columbia River upstream from the Wauna Powerline crossing at river mile 40 near Cathlamet. (See Eastside Rivers)		
from Colvin Creek to Merwin Dam (615) Col. R. Salmon/Steelhead Endorsement (p. 26)	CLOSED WATERS - from overhead power lines to Merwin Dam. ALL SPECIES - Apr. 1-Sept. 30: night closure and anti-snagging rule. When anti-snagging rule is in effect, only fish hooked inside the mouth may be retained.		
	TROUT	Dec. 16-Sept. 30	Catch-and-release except up to 2 hatchery STEELHEAD may be retained. Statewide min. size/daily limit. Min. size 12". Daily limit 6 hatchery CHINOOK only. Only 1 adult may be retained. Min. size 12". Daily limit 6. Up to 2 adult hatchery CHINOOK may be retained. Release all SALMON other than hatchery CHINOOK and hatchery COHO. Min. size 12". Daily limit 6. Up to 2 adult CHINOOK may be retained. Release all SALMON other than CHINOOK and hatchery COHO.
	Other Game Fish	Dec. 16-Sept. 30	
	SALMON	Jan. 1-July 31	
	SALMON	Aug. 1-Sept. 30	
SALMON	Dec. 16-Dec. 31		
from cable crossing to Yale Dam (1,300')	CLOSED WATERS		
Lewis River Power Canal and old Lewis River streambed between Swift No. 1 Powerhouse and Swift No. 2 Powerhouse	CLOSED WATERS - old Lewis River streambed between Swift No. 1 Powerhouse and Swift No. 2 Powerhouse.		
	TROUT	Last Sat. in April-Oct. 31	No min. size. Daily limit 5. Fishing from a floating device prohibited. Open from the fishing pier upstream to the access road at Swift Dam. Statewide min. size/daily limit. Fishing from a floating device prohibited. Open from the fishing pier upstream to the access road at Swift Dam.
Other Game Fish	Last Sat. in April-Oct. 31		
from markers approximately ¾ mile below Eagle Cliff Bridge to bridge	See Swift Reservoir - (Westside Lakes)		
from Eagle Cliff Bridge upstream to lower falls including all tributaries	All Game Fish	First Sat. in June-Oct. 31	Catch-and-release. Selective gear rules. Internal combustion motors prohibited.
LITTLE WASHOUGAL RIVER (Clark/Cowlitz Co.) (661) Col. R. Salmon/Steelhead Endorsement (p. 26)	All Game Fish	First Sat. in June-Oct. 31	Statewide min. size/daily limit.
LITTLE WHITE SALMON RIVER (Skamania Co.) (see also Drano Lake) (618)	CLOSED WATERS - from the orange fishing boundary markers at Drano Lake to the intake near the north boundary of the Little White Salmon National Fish Hatchery.		
	TROUT	First Sat. in June-Oct. 31	Min. size 8". Daily limit 5. Statewide min. size/daily limit.
Other Game Fish	First Sat. in June-Oct. 31		
MILL CREEK (Cowlitz Co.) (624) Col. R. Salmon/Steelhead Endorsement (p. 26)	TROUT	First Sat. in June-Aug. 31	Catch-and-release except up to 2 hatchery STEELHEAD may be retained. Statewide min. size/daily limit. Catch-and-release except up to 2 hatchery STEELHEAD may be retained. Statewide min. size/daily limit.
	Other Game Fish	First Sat. in June-Aug. 31	
	TROUT	Nov. 1-Mar. 15	
	Other Game Fish	Nov. 1-Mar. 15	
MILL CREEK (Lewis Co.) (tributary to Cowlitz River) mouth to hatchery road crossing culvert (625) Col. R. Salmon/Steelhead Endorsement (p. 26)	ALL SPECIES - Dec. 1-Dec. 31: night closure and anti-snagging rule.		
	All Game Fish	First Sat. in June-Oct. 31	Statewide min. size/daily limit. Catch-and-release except up to 2 hatchery STEELHEAD may be retained.
	All Game Fish	Dec. 1-Dec. 31	
MIMA CREEK (Thurston Co.) and all tributaries west of I-5	ALL SPECIES - selective gear rules, night closure, and anti-snagging rule.		
	TROUT	First Sat. in June-Oct. 31	Min. size 14". Daily limit 2. Statewide min. size/daily limit.
Other Game Fish	First Sat. in June-Oct. 31		
MOCLIPS RIVER (Grays Harbor Co.) from mouth to Quinault Indian reservation boundary (371)	TROUT	First Sat. in June-Feb. 28	Min. size 14". Daily limit 2. Statewide min. size/daily limit.
	Other Game Fish	First Sat. in June-Feb. 28	
MOSQUITO CREEK (Jefferson Co.) outside Olympic National Park (373)	TROUT	First Sat. in June-Feb. 28	Min. size 14". Daily limit 2. Selective gear rules. Internal combustion motors prohibited. Statewide min. size/daily limit. Selective gear rules. Internal combustion motors prohibited.
	Other Game Fish	First Sat. in June-Feb. 28	
NASELLE RIVER (Pacific Co.) from Hwy. 101 Bridge to the Hwy. 4 Bridge (375)	ALL SPECIES - Aug. 1-Nov. 15: night closure and anti-snagging rule. Aug. 1-Dec. 31: stationary gear restriction from the South Fork upstream to the Hwy. 4 Bridge. Mar. 1-Apr. 15: selective gear rules and internal combustion motors prohibited above the mouth of the South Fork.		
	All Game Fish	First Sat. in June-Apr. 15	Catch-and-release except up to 2 hatchery STEELHEAD may be retained. Min. size 12". Daily limit 6. Up to 3 adults may be retained. Up to 2 may be wild adult COHO. Release wild CHINOOK and CHUM. Min. size 38" fork length. Max. size 54" fork length. Daily limit 1.
	SALMON	Aug. 1-Jan. 31	
STURGEON	Year-round		

(continued on next page)

WATER	SPECIES	SEASON	ADDITIONAL RULES
NASELLE RIVER (cont.) from the Hwy. 4 Bridge to the Crown Mainline (Salme) Bridge (375)	CLOSED WATERS - from hatchery attraction channel to downstream 400'. CLOSED WATERS - from the falls in Sec. 6, T10N, R8W (Wahkiakum Co.) downstream 400'. CLOSED WATERS - from the temporary hatchery weir downstream to Hwy. 4 when weir is installed. ALL SPECIES - Aug. 1-Nov. 15: night closure, single-point barbless hooks required, and stationary gear restriction. Mar. 1-Apr. 15: selective gear rules, and internal combustion motors prohibited.		
	All Game Fish SALMON	First Sat. in June-Apr. 15 Sept. 1-Jan. 31	Catch-and-release except up to 2 hatchery STEELHEAD may be retained. Min. size 12". Daily limit 6. Up to 3 adults may be retained. Up to 2 may be wild adult COHO. Release wild CHINOOK and CHUM.
from the Crown Mainline (Salme) Bridge to the North Fork (375)	ALL SPECIES - Aug. 16-Nov. 30: night internal combustion motors prohibited.		closure and anti-snagging rule. Mar. 1-Apr. 15: selective gear rules and
	All Game Fish	First Sat. in June-Apr. 15	Catch-and-release except up to 2 hatchery STEELHEAD may be retained.
from the North Fork upstream (375)	ALL SPECIES - Aug. 16-Nov. 30: night closure and anti-snagging rule.	First Sat. in June-Oct. 31	Catch-and-release except up to 2 hatchery STEELHEAD may be retained. Selective gear rules. Internal combustion motors prohibited.
	All Game Fish	First Sat. in June-Oct. 31	Catch-and-release except up to 2 hatchery STEELHEAD may be retained. Selective gear rules. Internal combustion motors prohibited.
NASELLE RIVER, SOUTH FORK (Pacific Co.) from mouth to Bean Creek (375)	ALL SPECIES - Aug. 16-Nov. 30: night closure and anti-snagging rule.		
	All Game Fish STURGEON	First Sat. in June-Feb. 28 Year-round	Catch-and-release except up to 2 hatchery STEELHEAD may be retained. Min. size 38" fork length. Max. size 54" fork length. Daily limit 1.
NEMAH RIVER, MIDDLE (Pacific Co.) from mouth upstream to the Dept. of Natural Resources bridge on Middle Nemah A-Line Rd. (379)	ALL SPECIES - Aug. 16-Nov. 30: night closure and single-point barbless hooks required.		
	All Game Fish SALMON	First Sat. in June-Mar. 31 Aug. 1-Jan. 31	Catch-and-release except up to 2 hatchery STEELHEAD may be retained. Min. size 12". Daily limit 6. Up to 2 adults may be retained. Release wild CHINOOK, wild COHO, and CHUM.
from Dept. of Natural Resources bridge on Middle Nemah A-Line Rd. upstream (379)	ALL SPECIES - Aug. 16-Nov. 30: night closure and anti-snagging rule.	First Sat. in June-Mar. 31	Catch-and-release except up to 2 hatchery STEELHEAD may be retained. Selective gear rules. Internal combustion motors prohibited.
	All Game Fish	First Sat. in June-Mar. 31	Catch-and-release except up to 2 hatchery STEELHEAD may be retained. Selective gear rules. Internal combustion motors prohibited.
NEMAH RIVER, NORTH (Pacific Co.) from Hwy. 101 Bridge upstream to bridge on Nemah Valley Rd. (379)	ALL SPECIES - Sept. 1-Nov. 30: night closure, single-point barbless hooks required, and stationary gear restriction.		
	All Game Fish	First Sat. in June-July 31	Catch-and-release except up to 2 hatchery STEELHEAD may be retained.
	All Game Fish SALMON	Oct. 1-Mar. 31 Sept. 1-Jan. 31	Catch-and-release except up to 2 hatchery STEELHEAD may be retained. Min. size 12". Daily limit 6. Up to 3 adults may be retained. Release wild CHINOOK, wild COHO, and CHUM.
from bridge on Nemah Valley Rd. upstream (379)	CLOSED WATERS - Aug. 1-Nov. 15: from Nemah Hatchery downstream. ALL SPECIES - Aug. 16-Nov. 30: night closure and anti-snagging rule.	First Sat. in June-Mar. 31	Catch-and-release except up to 2 hatchery STEELHEAD may be retained.
	All Game Fish	First Sat. in June-Mar. 31	Catch-and-release except up to 2 hatchery STEELHEAD may be retained.
NEMAH RIVER, SOUTH (Pacific Co.) from mouth (Lynn Pt. 117 degrees true to opposite shore) to confluence with Middle Nemah (379)	ALL SPECIES - Sept. 1-Nov. 30: night closure and single-point barbless hooks required.		
	All Game Fish SALMON	First Sat. in June-Mar. 31 Sept. 1-Jan. 31	Catch-and-release except up to 2 hatchery STEELHEAD may be retained. Min. size 12". Daily limit 6. Up to 2 adults may be retained. Release wild CHINOOK, wild COHO, and CHUM.
	from confluence with Middle Nemah upstream (379)	ALL SPECIES - Sept. 1-Nov. 30: night closure and anti-snagging rule.	First Sat. in June-Mar. 31
	All Game Fish	First Sat. in June-Mar. 31	Catch-and-release except up to 2 hatchery STEELHEAD may be retained. Selective gear rules. Internal combustion motors prohibited.
NEWAUKUM RIVER, INCLUDING SOUTH FORK (Lewis Co.) from mouth to Leonard Rd. near Onalaska (325)	ALL SPECIES - Aug. 16-Nov. 30: night closure and single-point barbless hooks required.		
	TROUT	First Sat. in June-Mar. 31	Min. size 14". Daily limit 2.
	Other Game Fish SALMON	First Sat. in June-Mar. 31 Oct. 16-Nov. 30	Statewide min. size/daily limit. Min. size 12". Daily limit 6. Up to 2 adults may be retained. Release CHINOOK and CHUM.
	SALMON	Dec. 1-Feb. 28	Min. size 12". Daily limit 6. Up to 2 adults may be retained. Release CHINOOK, wild COHO, and CHUM.
from Leonard Rd. near Onalaska to Hwy. 508 Bridge near Kearny Creek (325)	TROUT Other Game Fish	First Sat. in June-Mar. 31 First Sat. in June-Mar. 31	Min. size 14". Daily limit 2. Statewide min. size/daily limit.
NEWAUKUM RIVER, MIDDLE FORK (Lewis Co.) from mouth to Taucher Rd. Bridge (325)	TROUT	First Sat. in June-Mar. 31	Min. size 14". Daily limit 2.
	Other Game Fish	First Sat. in June-Mar. 31	Statewide min. size/daily limit.
NEWAUKUM RIVER, NORTH FORK (Lewis Co.) (325)	CLOSED WATERS - from 400' downstream of Chehalis city water intake upstream.		
	TROUT Other Game Fish	First Sat. in June-Mar. 31 First Sat. in June-Mar. 31	Min. size 14". Daily limit 2. Statewide min. size/daily limit.
NIAWIAKUM RIVER (Pacific Co.) from Hwy. 101 Bridge to the South Bend/Palix Rd. Bridge (389)	Marine Area 2-1 (Willapa Bay) rules apply downstream of Hwy. 101 Bridge. ALL SPECIES - Aug. 16-Nov. 30: night closure and single-point barbless hooks required.		
	All Game Fish SALMON	First Sat. in June-Nov. 30 Sept. 1-Nov. 30	Catch-and-release. Min. size 12". Daily limit 6. Up to 2 adults may be retained. Release wild CHINOOK, wild COHO, and CHUM.
NORTH RIVER (Grays Harbor/ Pacific Co.) from Hwy. 105 Bridge to Salmon Creek (located approx. 2 miles upstream from Hwy. 101) (382)	ALL SPECIES - Aug. 16-Nov. 30: night closure and single-point barbless hooks required.		
	All Game Fish SALMON	First Sat. in June-Feb. 28 Sept. 1-Nov. 30	Catch-and-release except up to 2 hatchery STEELHEAD may be retained. Min. size 12". Daily limit 6. Up to 2 adults may be retained. Release wild CHINOOK and CHUM.
	SALMON	Dec. 1-Dec. 31	Min. size 12". Daily limit 6. Up to 2 adults may be retained of which only 1 may be a wild COHO. Release wild CHINOOK and CHUM.
	STURGEON	Year-round	Min. size 38" fork length. Max. size 54" fork length. Daily limit 1.

(continued on next page)

Unless otherwise listed in Special Rules, you must follow the Statewide Rules (pages 20, 25-27).

WATER	SPECIES	SEASON	ADDITIONAL RULES
NORTH RIVER (cont.) from Salmon Creek (located approx. 2 miles upstream from Hwy. 101) to Fall River (382)	ALL SPECIES - Aug. 16-Nov. 30: night closure and anti-snagging rule.		
	All Game Fish SALMON	First Sat. in June-Feb. 28 Oct. 1-Nov. 30	Catch-and-release except up to 2 hatchery STEELHEAD may be retained. Min. size 12". Daily limit 6. Up to 2 adults may be retained. Release wild CHINOOK and CHUM.
	SALMON	Dec. 1-Dec. 31	Min. size 12". Daily limit 6. Up to 2 adults may be retained of which only 1 may be a wild COHO. Release wild CHINOOK and CHUM.
from Fall River upstream (382)	All Game Fish	First Sat. in June-Oct. 31	Catch-and-release except up to 2 hatchery STEELHEAD may be retained. Selective gear rules. Internal combustion motors prohibited.
OHANAPECOSH CREEK (Lewis/Pierce Co.) (tributary to Cowlitz River)	ALL SPECIES - selective gear rules. Internal combustion motors prohibited.		
	TROUT	First Sat. in June-Oct. 31	Min. size 12". Daily limit 2.
	Other Game Fish	First Sat. in June-Oct. 31	Statewide min. size/daily limit.
OLEQUA CREEK (Cowlitz Co.) (569) Col. R. Salmon/Steelhead Endorsement (p. 26)	CLOSED WATERS - from 400' below to 200' above the temporary weir while the weir is installed in creek.		
	TROUT	First Sat. in June-Oct. 31	Catch-and-release except up to 2 hatchery STEELHEAD may be retained.
	Other Game Fish	First Sat. in June-Oct. 31	Statewide min. size/daily limit.
PALIX RIVER (Pacific Co.) from Hwy. 101 Bridge to the mouth of the Middle Fork (390)	Marine Area 2-1 (Willapa Bay) rules apply downstream of Hwy. 101 Bridge.		
	ALL SPECIES - Aug. 16-Nov. 30: night closure and single-point barbless hooks required.		
	All Game Fish SALMON	First Sat. in June-Mar. 31 Sept. 1-Nov. 30	Catch-and-release except up to 2 hatchery STEELHEAD may be retained. Min. size 12". Daily limit 6. Up to 2 adults may be retained. Release wild CHINOOK, wild COHO, and CHUM.
	STURGEON	Year-round	Min. size 38" fork length. Max. size 54" fork length. Daily limit 1.
from the confluence with the Middle Fork upstream (all forks including South Fork and Canon River) (390)	ALL SPECIES - Aug. 16-Nov. 30: night closure and anti-snagging rule.		
	All Game Fish	First Sat. in June-Mar. 31	Catch-and-release except up to 2 hatchery STEELHEAD may be retained. Selective gear rules. Internal combustion motors prohibited.
PANTHER CREEK (Skamania Co.) (tributary to Wind River)	CLOSED WATERS		
QUEETS RIVER (Jefferson Co.) (394)	Contact Olympic National Park for Regulations. (360) 565-3000. www.nps.gov/olym/fishing.htm		
QUILLAYUTE RIVER (Clallam Co.) from Olympic National Park boundary upstream to confluence of Sol Duc and Bogachiel rivers (404)	Wild STEELHEAD retention allowed Feb. 16-Apr. 30. See Wild STEELHEAD RETENTION RULES, page 27.		
	All Game Fish	May 1-Fri. before first Sat. in June	Catch-and-release except up to 2 hatchery STEELHEAD may be retained.
	TROUT	First Sat. in June-Apr. 30	Min. size 14". Daily limit 2, except Nov. 1-Feb. 28: up to 3 hatchery STEELHEAD may be retained.
	Other Game Fish SALMON	First Sat. in June-Apr. 30 Feb. 1-Aug. 31	Statewide min. size/daily limit. Min. size 12". Daily limit 6. Up to 2 adults may be retained. Release wild adult CHINOOK and wild adult COHO.
	SALMON	Sept. 1-Nov. 30	Min. size 12". Daily limit 6. Up to 2 adults plus 2 additional adult hatchery COHO may be retained.
QUINAULT RIVER, UPPER (Jefferson Co.) from mouth at upper end of Quinalt Lake upstream to National Park boundary (412)	Wild STEELHEAD retention allowed Feb. 16-Apr. 15. See Wild STEELHEAD RETENTION RULES, page 27.		
	TROUT	First Sat. in June-Apr. 15	Min. size 14". Daily limit 2.
	Other Game Fish SALMON	First Sat. in June-Apr. 15 July 1-Sept. 30	Statewide min. size/daily limit. Min. size 12". Daily limit 6. JACKS only. Single-point barbless hooks required.
	SALMON	Oct. 1-Oct. 31	Min. size 12". Daily limit 6. Up to 2 adult CHINOOK and COHO (combined) may be retained. Release SOCKEYE and CHUM.
ROCK CREEK (Skamania Co.) downstream of the falls (about river mile 1) (632) Col. R. Salmon/Steelhead Endorsement (p. 26)	TROUT	First Sat. in June-Oct. 31	Catch-and-release except up to 2 hatchery STEELHEAD may be retained.
	Other Game Fish	First Sat. in June-Oct. 31	Statewide min. size/daily limit.
	upstream of the falls (about river mile 1) (632) Col. R. Salmon/Steelhead Endorsement (p. 26)	All Game Fish	First Sat. in June-Mar. 15
SALMON CREEK (Clark Co.) from mouth to 72nd Ave. NE (635) Col. R. Salmon/Steelhead Endorsement (p. 26)	TROUT	First Sat. in June-Mar. 15	Catch-and-release except up to 2 hatchery STEELHEAD may be retained.
	Other Game Fish	First Sat. in June-Mar. 15	Statewide min. size/daily limit.
SALMON CREEK (Lewis Co.)	CLOSED WATERS - from 400' below to 200' above the temporary weir while the weir is installed in creek.		
	All Game Fish	First Sat. in June-Oct. 31	Statewide min. size/daily limit.
SALMON CREEK (Pacific Co.) (tributary to Naselle River) (377)	All Game Fish	First Sat. in June-Feb. 28	Catch-and-release except up to 2 hatchery STEELHEAD may be retained. Selective gear rules. Internal combustion motors prohibited.
SALMON CREEK (Thurston Co.)	See Black River (Thurston County)		
SALMON RIVER (Jefferson Co.) outside Quinalt Indian reservation and Olympic National Park (396)	TROUT	First Sat. in June-Feb. 28	Min. size 14". Daily limit 2. Hatchery STEELHEAD are defined as having a dorsal fin height of less than 2 5/8" or with an adipose or ventral fin clip.
	Other Game Fish SALMON	First Sat. in June-Feb. 28 Sept. 1-Nov. 30	Statewide min. size/daily limit. Min. size 12". Daily limit 6. Up to 3 adults may be retained. Up to 2 may be adult CHINOOK.






WATER	SPECIES	SEASON	ADDITIONAL RULES
SATSOP RIVER and EAST FORK (Grays Harbor Co.) from mouth to bridge at Schafer State Park (329)	ALL SPECIES - Aug. 16-Nov. 30: <i>night closure and single-point barbless hooks required.</i>		
	TROUT	First Sat. in June-Mar. 31	Min. size 14". Daily limit 2.
	Other Game Fish	First Sat. in June-Mar. 31	Statewide min. size/daily limit.
from bridge at Schafer State Park upstream (329)	ALL SPECIES - Aug. 16-Oct. 31: <i>night closure and single-point barbless hooks required.</i>		
	TROUT	First Sat. in June-Oct. 31	Min. size 14". Daily limit 2.
	Other Game Fish	First Sat. in June-Oct. 31	Statewide min. size/daily limit.
SATSOP RIVER, MIDDLE FORK (Turnow Branch) and WEST FORK (Grays Harbor Co.) from mouths to Cougar Smith Rd. (331)	ALL SPECIES - Aug. 16-Nov. 30: <i>night closure and anti-snagging rule.</i>		
	TROUT	First Sat. in June-Feb. 28	Min. size 14". Daily limit 2.
	Other Game Fish	First Sat. in June-Feb. 28	Statewide min. size/daily limit.
from Cougar Smith Rd. upstream (331)	ALL SPECIES - Aug. 16-Oct. 31: <i>night closure and anti-snagging rule.</i>		
	TROUT	First Sat. in June-Oct. 31	Min. size 14". Daily limit 2.
	Other Game Fish	First Sat. in June-Oct. 31	Statewide min. size/daily limit.
SILVER CREEK (Lewis Co.) from mouth to USFS Rd. 4778	ALL SPECIES - <i>selective gear rules. Internal combustion motors prohibited.</i>		
	TROUT	First Sat. in June-Oct. 31	Min. size 14". Daily limit 2.
SKAMOKAWA CREEK (Wahkiakum Co.) from mouth (Hwy. 4 Bridge) to forks below Oatfield and Middle Valley Rd. (638) Col. R. Salmon/Steelhead Endorsement (p. 26)	TROUT	June 1-Oct. 31	Catch-and-release except up to 2 hatchery STEELHEAD may be retained.
	Other Game Fish	June 1-Oct. 31	Statewide min. size/daily limit.
SKATE CREEK (Lewis Co.) (tributary to Cowlitz River)	TROUT	First Sat. in June-Oct. 31	Min. size 8". Daily limit 5. Only 1 over 12" may be retained. Release CUTTHROAT. Release RAINBOW TROUT except those having a clipped adipose fin and a healed scar at the location of the clipped fin.
	Other Game Fish	First Sat. in June-Oct. 31	Statewide min. size/daily limit.
SKOOKUMCHUCK RIVER (Thurston Co.) (see also Skookumchuck Reservoir) from mouth to 100' below outlet of Trans Alta steelhead rearing pond located at the base of Skookumchuck Dam (333)	ALL SPECIES - Aug. 16-Nov. 30: <i>night closure and single-point barbless hooks required.</i>		
	TROUT	First Sat. in June-Apr. 30	Min. size 14". Daily limit 2.
	Other Game Fish	First Sat. in June-Apr. 30	Statewide min. size/daily limit.
	SALMON	Oct. 16-Nov. 30	Min. size 12". Daily limit 6. Up to 2 adults may be retained of which only 1 may be a wild COHO. Release CHINOOK and CHUM.
from Skookumchuck Reservoir upstream and all tributaries (333)	ALL SPECIES - <i>selective gear rules. Internal combustion motors prohibited.</i>		
	TROUT	First Sat. in June-Oct. 31	Min. size 12". Daily limit 2.
	Other Game Fish	First Sat. in June-Oct. 31	Statewide min. size/daily limit.
SMITH CREEK (Pacific Co.) from mouth to Hwy. 101 Bridge (384)	ALL SPECIES - Aug. 16-Nov. 30: <i>night closure and single-point barbless hooks required.</i>		
	All Game Fish	First Sat. in June-Feb. 28	Catch-and-release except up to 2 hatchery STEELHEAD may be retained.
	SALMON	Sept. 1-Nov. 30	Min. size 12". Daily limit 6. Up to 2 adults may be retained of which only 1 may be a wild COHO. Release wild CHINOOK and CHUM.
from Hwy. 101 Bridge upstream (384)	STURGEON	Year-round	Min. size 38" fork length. Max. size 54" fork length. Daily limit 1.
	All Game Fish	First Sat. in June-Feb. 28	Catch-and-release except up to 2 hatchery STEELHEAD may be retained.
	Wild STEELHEAD retention allowed Feb. 16-Apr. 30. See Wild STEELHEAD RETENTION RULES, page 27.		
SOL DUC RIVER (Clallam Co.) from mouth to concrete pump station at Sol Duc Hatchery (406)	All Game Fish	May 1-Fri. before first Sat. in June	Catch-and-release except up to 2 hatchery STEELHEAD may be retained.
	TROUT	First Sat. in June-Apr. 30	Min. size 14". Daily limit 2, except Nov. 1-Feb. 28: up to 3 hatchery STEELHEAD may be retained.
	Other Game Fish	First Sat. in June-Apr. 30	Statewide min. size/daily limit.
	SALMON	Feb. 1-Aug. 31	Min. size 12". Daily limit 6. Up to 2 adults may be retained. Release wild adult CHINOOK and wild adult COHO.
from concrete pump station at Sol Duc Hatchery to Hwy. 101 Bridge downstream of Snider Creek (406)	ALL SPECIES - Nov. 1-Apr. 30: <i>selective gear rules. Internal combustion motors prohibited.</i>		
	TROUT	First Sat. in June-Apr. 30	Min. size 14". Daily limit 2.
	Other Game Fish	First Sat. in June-Apr. 30	Statewide min. size/daily limit.
from Hwy. 101 Bridge downstream of Snider Creek to Olympic National Park boundary (406)	All Game Fish	First Sat. in June-Oct. 31	Catch-and-release except up to 2 hatchery STEELHEAD may be retained. Selective gear rules. Internal combustion motors prohibited.
SOOES RIVER (Clallam Co.) (Suez River) (418)	TROUT	First Sat. in June-Feb. 28	Min. size 14". Daily limit 2.
	Other Game Fish	First Sat. in June-Feb. 28	Statewide min. size/daily limit.
STEVENS CREEK (Grays Harbor Co.) mouth to Hwy. 101 Bridge (364)	CLOSED WATERS - <i>from WDFW hatchery outlet downstream 400'.</i>		
	TROUT	First Sat. in June-Sept. 30	Min. size 14". Daily limit 2.
	Other Game Fish	First Sat. in June-Sept. 30	Statewide min. size/daily limit.
	TROUT	Dec. 1-Feb. 28	Min. size 14". Daily limit 2.
	Other Game Fish	Dec. 1-Feb. 28	Statewide min. size/daily limit.

















WATER	SPECIES	SEASON	ADDITIONAL RULES
TILTON RIVER (Lewis Co.) from mouth to West Fork (571) Col. R. Salmon/Steelhead Endorsement (p. 26)	ALL SPECIES - Sept. 1-Oct. 31: <i>night closure and anti-snagging rule. When anti-snagging rule is in effect, only fish hooked inside the mouth may be retained.</i>		
	TROUT	First Sat. in June-Mar. 31	Min. size 8". Daily limit 5. Only 1 over 12" may be retained. Release CUTTHROAT. Release RAINBOW TROUT except those having a clipped adipose fin and a healed scar at the location of the clipped fin. Statewide min. size/daily limit.
	Other Game Fish SALMON	First Sat. in June-Mar. 31 First Sat. in June-July 31	Min. size 8". Daily limit 6. Up to 2 adults may be retained. Release wild COHO.
TILTON RIVER, EAST, NORTH, SOUTH and WEST FORKS (Lewis Co.) (571) Col. R. Salmon/Steelhead Endorsement (p. 26)	TROUT	First Sat. in June-Oct. 31	Min. size 12". Daily limit 2. Selective gear rules. Internal combustion motors prohibited.
	Other Game Fish	First Sat. in June-Oct. 31	Statewide min. size/daily limit. Selective gear rules. Internal combustion motors prohibited.
TOUTLE RIVER (Cowlitz Co.) from mouth to forks (573) Col. R. Salmon/Steelhead Endorsement (p. 26)	All Game Fish SALMON	First Sat. in June-Nov. 30 Aug. 1-Nov. 30	Catch-and-release except up to 2 hatchery STEELHEAD may be retained. Min. size 12". Daily limit 6. Up to 2 adult CHINOOK may be retained. Release wild COHO, wild CHINOOK, and CHUM.
TOUTLE RIVER, NORTH FORK (Cowlitz Co.) (575) Col. R. Salmon/Steelhead Endorsement (p. 26)	CLOSED WATERS - from the posted deadline downstream of the fish collection facility upstream, and all tributaries.		
	ALL SPECIES - Sept. 1-Oct. 15: <i>night closure and anti-snagging rule from confluence with South Fork to the mouth of the Green River.</i>		
TOUTLE RIVER, SOUTH FORK (Cowlitz Co.) mouth to 4100 Rd. Bridge (577) Col. R. Salmon/Steelhead Endorsement (p. 26)	All Game Fish SALMON	First Sat. in June-Nov. 30 Aug. 1-Nov. 30	Catch-and-release except up to 2 hatchery STEELHEAD may be retained. Min. size 12". Daily limit 6. Up to 2 adult CHINOOK may be retained. Release wild COHO, wild CHINOOK, and CHUM.
	CLOSED WATERS - all tributaries.		
TOUTLE RIVER, SOUTH FORK (Cowlitz Co.) mouth to 4100 Rd. Bridge (577) Col. R. Salmon/Steelhead Endorsement (p. 26)	ALL SPECIES - Dec. 1-Mar. 31: <i>selective gear rules. Internal combustion motors prohibited.</i>		
	All Game Fish	First Sat. in June-Mar. 31	Catch-and-release except up to 2 hatchery STEELHEAD may be retained.
from 4100 Rd. Bridge upstream to source (577) Col. R. Salmon/Steelhead Endorsement (p. 26)	CLOSED WATERS - all tributaries.		
	All Game Fish	First Sat. in June-Nov. 30	Catch-and-release except up to 2 hatchery STEELHEAD may be retained.
TROUT CREEK (Skamania Co.)	CLOSED WATERS		
VAN WINKLE CREEK (Grays Harbor Co.) mouth to 400' below outlet of Lake Aberdeen Hatchery (419)	ALL SPECIES - Aug. 16-Nov. 30: <i>night closure and anti-snagging rule.</i>		
	All Game Fish SALMON	First Sat. in June-Oct. 31 Sept. 1-Jan. 31	Min. size 14". Daily limit 2. Min. size 12". Daily limit 6. Up to 2 adults may be retained. Release CHINOOK, wild COHO, and CHUM.
WADDELL CREEK (Thurston Co.)	See Black River (Thurston County)		
WASHOUGAL RIVER (Clark Co.) from mouth to Mt. Norway Bridge at Vernon Rd. The mouth is defined as a straight line projected from the James River pumphouse southeasterly across the Washougal River to the east end of the Hwy. 14 Bridge at the upper end of Lady Island. (667) Col. R. Salmon/Steelhead Endorsement (p. 26)	ALL SPECIES - year round: <i>night closure. July 1-Oct. 31: anti-snagging rule and stationary gear restriction. When anti-snagging rule is in effect, only fish hooked inside the mouth may be retained.</i>		
	CLOSED WATERS - from 400' below to 200' above the temporary weir while the weir is installed in river.		
	TROUT	First Sat. in June-Mar. 15	Catch-and-release except up to 2 hatchery STEELHEAD may be retained.
from Mt. Norway Bridge upstream (667) Col. R. Salmon/Steelhead Endorsement (p. 26)	Other Game Fish	First Sat. in June-Mar. 15	Statewide min. size/daily limit.
	All Game Fish	Apr. 16-Fri. before first Sat. in June	Catch-and-release except up to 2 hatchery STEELHEAD may be retained. Selective gear rules. Internal combustion motors prohibited.
	SALMON	Aug. 1-Dec. 31	Min. size 12". Daily limit 6. Up to 2 adult CHINOOK may be retained. Release wild COHO, wild CHINOOK, and CHUM.
WASHOUGAL RIVER, WEST (NORTH) FORK (Clark/Skamania Co.) (665) Col. R. Salmon/Steelhead Endorsement (p. 26)	CLOSED WATERS - from mouth to water intake at WDFW Hatchery.		
	TROUT	First Sat. in June-Mar. 15	Catch-and-release except up to 2 hatchery STEELHEAD may be retained.
	Other Game Fish	First Sat. in June-Mar. 15	Statewide min. size/daily limit.
WILLAPA RIVER (Pacifi Co.) from mouth (City of South Bend boat launch) to Hwy. 6 Bridge approximately 2 miles below mouth of Trap Creek (424)	ALL SPECIES - Aug. 1-Nov. 30: <i>fishing from any floating device prohibited from second bridge on Camp One Rd. upstream to mouth of Mill Creek approximately 0.5 miles. Aug. 16-Nov. 30: night closure, single-point barbless hooks required, and stationary gear restriction, except stationary gear restriction not in effect from mouth to WDFW access at mouth of Ward Creek/Wilson Creek.</i>		
	All Game Fish SALMON	First Sat. in June-Mar. 31 Aug. 1-Jan. 31	Catch-and-release except up to 2 hatchery STEELHEAD may be retained. Min. size 12". Daily limit 6. Up to 3 adults may be retained. Release wild CHINOOK, wild COHO, and CHUM.
	STURGEON	Year-round	Min. size 38" fork length. Max. size 54" fork length. Daily limit 1.
from Hwy. 6 Bridge to Fork Creek (424)	ALL SPECIES - Oct. 16-Nov. 30: <i>night closure, single-point barbless hooks required, and stationary gear restriction.</i>		
	All Game Fish	First Sat. in June-July 15	Catch-and-release except up to 2 hatchery STEELHEAD may be retained.
	All Game Fish SALMON	Oct. 16-Mar. 31 Oct. 16-Jan. 31	Catch-and-release except up to 2 hatchery STEELHEAD may be retained. Min. size 12". Daily limit 6. Up to 3 adults may be retained. Release wild CHINOOK, wild COHO, and CHUM.

(continued on next page)

WATER	SPECIES	SEASON	ADDITIONAL RULES
WILLAPA RIVER (cont.) from Fork Creek upstream (424)	ALL SPECIES - Aug. 16-Oct. 31: <i>night closure and anti-snagging rule.</i> All Game Fish	First Sat. in June-Oct. 31	Catch-and-release except up to 2 hatchery STEELHEAD may be retained. Selective gear rules. Internal combustion motors prohibited.
WILLAPA RIVER, SOUTH FORK (Pacific Co.) from mouth to bridge on Pehl Rd. (422)	ALL SPECIES - Aug. 1-Nov. 30: <i>night closure and anti-snagging rule. First Sat. in June-Oct. 31: selective gear rules. Internal combustion motors prohibited.</i> All Game Fish SALMON	First Sat. in June-Feb. 28 Aug. 1-Jan. 31	Catch-and-release except up to 2 hatchery STEELHEAD may be retained. Min. size 12". Daily limit 6. Up to 3 adults may be retained. Release wild CHINOOK, wild COHO, and CHUM.
from Pehl Rd.upstream	ALL SPECIES - <i>First Sat. in June-Oct. 31: selective gear rules. Internal combustion motors prohibited.</i> CLOSED WATERS - <i>from falls/fish ladder downstream 400' in Sec. 6, T13N, R8W.</i> All Game Fish	First Sat. in June-Feb. 28	Catch-and-release except up to 2 hatchery STEELHEAD may be retained.
WILLIAMS CREEK (Pacific Co.) (380)	All Game Fish	First Sat. in June-Feb. 28	Catch-and-release except up to 2 hatchery STEELHEAD may be retained. Selective gear rules. Internal combustion motors prohibited.
WIND RIVER (Skamania Co.) from mouth (boundary line/markers) to 100' above Shipherd Falls (680) Col. R. Salmon/Steelhead Endorsement (p. 26)	CLOSED WATERS - <i>from 400' below to 100' above Shipherd Falls.</i> ALL SPECIES - <i>from the mouth to Hwy. 14 Bridge: the daily limit follows the most liberal regulations of the adjacent mainstem Columbia or Wind rivers when both areas are open concurrently for SALMON. Mar. 16-June 30: night closure. May 1-June 30: anti-snagging rule from Burlington Northern Railroad Bridge upstream. Aug. 1-Oct. 31: anti-snagging rule. When anti-snagging rule is in effect, only fish hooked inside the mouth may be retained.</i> TROUT Other Game Fish SALMON & STEELHEAD SALMON	July 1-Mar. 15 July 1-Mar. 15 Mar. 16-June 30 Aug. 1-Oct. 31	Min. size 14". Daily limit 2. Statewide min. size/daily limit. Min. size 12" for SALMON. Daily limit is a total of 2 SALMON or hatchery STEELHEAD or 1 of each. Release wild CHINOOK. Min. size 12". Daily limit 6. Up to 2 adults may be retained. Release wild CHINOOK and wild COHO.
from 100' above Shipherd Falls upstream (677) Col. R. Salmon/Steelhead Endorsement (p. 26)	CLOSED WATERS - <i>from a boundary marker approximately 800 yards downstream of Carson National Fish Hatchery upstream, including all tributaries and from 400' below to 100' above the Coffey Dam.</i> ALL SPECIES - <i>May 1-June 30: night closure and anti-snagging rule. When anti-snagging rule is in effect, only fish hooked inside the mouth may be retained.</i> All Game Fish	Sept. 16-Nov. 30	Catch-and-release. Selective gear rules. Internal combustion motors prohibited.
	SALMON & STEELHEAD	May 1-June 30	Min. size 12" for SALMON. Daily limit is a total of 2 SALMON or hatchery STEELHEAD or 1 of each.
WINSTON CREEK (Lewis Co.) (tributary to Cowlitz River)	TROUT Other Game Fish	First Sat. in June-Oct. 31 First Sat. in June-Oct. 31	Min. size 10". Daily limit 2. Selective gear rules. Internal combustion motors prohibited. Statewide min. size/daily limit. Selective gear rules. Internal combustion motors prohibited.
WISHKAH RIVER (Grays Harbor Co.) from mouth to West Fork (335)	ALL SPECIES - Aug. 16-Nov. 30: <i>single-point barbless hooks required.</i> TROUT Other Game Fish SALMON	First Sat. in June-Feb. 28 First Sat. in June-Feb. 28 Oct. 1-Nov. 30	Min. size 14". Daily limit 2. Statewide min. size/daily limit. Min. size 12". Daily limit 6. Up to 2 adults may be retained of which only 1 may be a wild COHO. Release CHINOOK and CHUM.
	SALMON	Dec. 1-Jan. 31	Min. size 12". Daily limit 6. Up to 2 adults may be retained. Release CHINOOK, wild COHO, and CHUM.
	All Game Fish	Mar. 1-Mar. 31	Catch-and-release except up to 2 hatchery STEELHEAD may be retained. Selective gear rules. Internal combustion motors prohibited.
from confluence of West Fork to 200' below the weir at the Wishkah Rearing Ponds (335)	CLOSED WATERS - <i>from weir at Wishkah Rearing Ponds downstream 200'.</i> TROUT Other Game Fish SALMON	First Sat. in June-Feb. 28 First Sat. in June-Feb. 28 Oct. 1-Dec. 31	Min. size 14". Daily limit 2. Statewide min. size/daily limit. Min. size 12". Daily limit 6. Up to 2 adults may be retained. Release CHINOOK, wild COHO, and CHUM.
from weir upstream (335)	All Game Fish	Mar. 1-Mar. 31	Catch-and-release except up to 2 hatchery STEELHEAD may be retained. Selective gear rules. Internal combustion motors prohibited.
	TROUT Other Game Fish	First Sat. in June-Oct. 31 First Sat. in June-Oct. 31	Min. size 14". Daily limit 2. Statewide min. size/daily limit.
WISHKAH RIVER, EAST FORK and WEST FORK (Grays Harbor Co.) (335)	TROUT Other Game Fish	First Sat. in June-Oct. 31 First Sat. in June-Oct. 31	Min. size 14". Daily limit 2. Statewide min. size/daily limit.
WYNOOCHEE RIVER (Grays Harbor Co.) from mouth to 7400 Line Bridge above mouth of Schafer Creek (337)	ALL SPECIES - Aug. 16-Nov. 30: <i>single-point barbless hooks required. Sept. 16-Oct. 31: bait prohibited.</i> TROUT Other Game Fish	First Sat. in June-Mar. 31 First Sat. in June-Mar. 31	Min. size 14". Daily limit 2. Statewide min. size/daily limit.
from 7400 Line Bridge above mouth of Schafer Creek upstream, includes area upstream of the reservoir (337)	CLOSED WATERS - <i>from 400' downstream of Wynoochee Dam and from barrier dam near Grisdale.</i> TROUT Other Game Fish All Game Fish	First Sat. in June-Oct. 31 First Sat. in June-Oct. 31 Dec. 1-Mar. 31	Min. size 14". Daily limit 2. Statewide min. size/daily limit. Catch-and-release except up to 2 hatchery STEELHEAD may be retained. Fishing from a floating device prohibited. Selective gear rules. Internal combustion motors prohibited.
YELLOWJACKET CREEK (Lewis Co.) (tributary to Cispus River)	ALL SPECIES - <i>selective gear rules. Internal combustion motors prohibited.</i> TROUT Other Game Fish	First Sat. in June-Oct. 31 First Sat. in June-Oct. 31	Min. size 12". Daily limit 2. Statewide min. size/daily limit.




















Westside Lakes - Special Rules
















WATER	SPECIES	SEASON	ADDITIONAL RULES
ABERDEEN LAKE (Grays Harbor Co.)	TROUT Other Game Fish	Last Sat. in Apr.-Oct. 31 Last Sat. in Apr.-Oct. 31	No min. size. Daily limit 5. Up to 2 over 15" may be retained. Statewide min. size/daily limit.
ALDER LAKE (Thurston Co.)	KOKANEE All Other TROUT Other Game Fish	Year-round Year-round Year-round	No min. size. Daily limit 10. No min. size. Daily limit 5. KOKANEE not included in TROUT daily limit. Statewide min. size/daily limit.
ALDRICH LAKE (Mason Co.)	TROUT Other Game Fish	Last Sat. in Apr.-Oct. 31 Last Sat. in Apr.-Oct. 31	No min. size. Daily limit 5. Up to 2 over 14". Statewide min. size/daily limit.
ALDWELL LAKE (Clallam Co.) 	TROUT Other Game Fish	May 1-Oct. 31 May 1-Oct. 31	Min. size 12". Daily limit 2. Selective gear rules. Statewide min. size/daily limit. Selective gear rules.
ALEXANDER LAKE (Kitsap Co.)	CLOSED WATERS		
AMERICAN LAKE (Pierce Co.)	TROUT Other Game Fish	Year-round Year-round	No min. size. Daily limit 5. Up to 2 over 14" except no size restriction for KOKANEE. Chumming permitted. Statewide min. size/daily limit. Chumming permitted.
ANDERSON LAKE (Jefferson Co.) 	ALL SPECIES - internal combustion motors prohibited. All Game Fish TROUT Other Game Fish	Last Sat. in Apr.-Aug. 31 Sept.1-Oct. 31 Sept.1-Oct. 31	Statewide min. size/daily limit. Catch-and-release. Selective gear rules. Statewide min. size/daily limit. Selective gear rules.
ARMSTRONG LAKE (Snohomish Co.)	All Game Fish	Last Sat. in Apr.-Oct. 31	Statewide min. size/daily limit.
BAKER LAKE (Whatcom Co.) (825)	CLOSED WATERS - area 200' in radius around pump discharge at the south end of lake.		
	TROUT Other Game Fish SOCKEYE	Last Sat. in Apr.-Oct. 31 Last Sat. in Apr.-Oct. 31 To be determined	Min. size 6". Max. size 18". Daily limit 5. Chumming permitted. Statewide min. size/daily limit. Chumming permitted. Pending inseason update.
BATTLE GROUND LAKE (Clark Co.)	All Game Fish	Year-round	Statewide min. size/daily limit. Up to 2 TROUT over 20" may be retained. Internal combustion motors prohibited.
BAY LAKE (Pierce Co.)	All Game Fish	Last Sat. in Apr.-Oct. 31	Statewide min. size/daily limit.
BEAVER LAKE (Clallam Co.) 	ALL SPECIES - selective gear rules. Internal combustion motors prohibited. TROUT Other Game Fish	Year-round Year-round	No min. size, max. size 12". Daily limit 5. Statewide min. size/daily limit.
BEAVER LAKE (King Co.)	TROUT Other Game Fish	Year-round Year-round	No min. size. Daily limit 5. Up to 2 over 15". Statewide min. size/daily limit.
BENSON LAKE (Mason Co.)	TROUT Other Game Fish	Last Sat. in Apr.-Oct. 31 Last Sat. in Apr.-Oct. 31	No min. size. Daily limit 5. Up to 2 over 14". Statewide min. size/daily limit.
BIG LAKE (Skagit Co.)	CRAPPIE Other Game Fish SALMON	Year-round Year-round Year-round	Min. size 9". Daily limit 10. Statewide min. size/daily limit. Landlocked SALMON rules apply.
BLACK LAKE (Pacific Co.)	All Game Fish	Last Sat. in Apr.-Oct. 31	Statewide min. size/daily limit.
BLACK LAKE (Thurston Co.)	CRAPPIE TROUT Other Game Fish	Year-round Year-round Year-round	Min. size 9". Daily limit 10. No min. size. Daily limit 5. Up to 2 over 14". Statewide min. size/daily limit.
BLACKMAN'S LAKE (Snohomish Co.)	TROUT Other Game Fish	Year-round Year-round	No min. size. Daily limit 3. Statewide min. size/daily limit.
BLUE LAKE (Cowlitz Co.) 	All Game Fish	Last Sat. in Apr.-Oct. 31	Catch-and-release. Selective gear rules. Internal combustion motors prohibited.
BOSWORTH LAKE (Snohomish Co.)	All Game Fish	Last Sat. in Apr.-Oct. 31	Statewide min. size/daily limit.
BOYLE LAKE (King Co.)	CLOSED WATERS - inlet and outlet.		
	All Game Fish	Last Sat. in Apr.-Oct. 31	Statewide min. size/daily limit.
BRADLEY LAKE (Pierce Co.) 	ALL SPECIES - May 15-June 12: Juvenile anglers only (under 15 years old).		
	All Game Fish SALMON	Year-round Year-round	Statewide min. size/daily limit. Landlocked SALMON rules apply.
BRIDGES LAKE (King Co.)	CLOSED WATERS - inlet and outlet.		
	All Game Fish	Last Sat. in Apr.-Oct. 31	Statewide min. size/daily limit.
BUCK LAKE (Kitsap Co.)	TROUT Other Game Fish	Last Sat. in Apr.-Oct. 31 Last Sat. in Apr.-Oct. 31	No min. size. Daily limit 5. Up to 2 over 14". Statewide min. size/daily limit.

WATER	SPECIES	SEASON	ADDITIONAL RULES
CADY LAKE (Mason Co.) 	All Game Fish	Year-round	Catch-and-release. Fly fishing only. Internal combustion motors prohibited. 
CAIN LAKE (Whatcom Co.)	All Game Fish	Last Sat. in Apr.-Oct. 31	Statewide min. size/daily limit.
CALLIGAN LAKE (King Co.)	CLOSED WATERS - all tributary streams and upper 1/3 of outlet stream. ALL SPECIES - unlawful to use lead weights or lead jigs measuring 1 1/2" or less along the longest axis.		
	All Game Fish	June 1-Oct. 31	Statewide min. size/daily limit.
CAMPBELL LAKE (Skagit Co.)	CRAPPIE	Year-round	Min. size 9". Daily limit 10.
	Other Game Fish	Year-round	Statewide min. size/daily limit. 
CAPITOL LAKE (Thurston Co.)	CLOSED WATERS		
CARLISLE LAKE (Lewis Co.)	ALL SPECIES - internal combustion motors prohibited.		
	All Game Fish	Last Sat. in Apr.-Feb. 28	Statewide min. size/daily limit.
	SALMON	Last Sat. in Apr.-Feb. 28	Landlocked SALMON rules apply. 
CARNEY LAKE (Pierce Co.)	ALL SPECIES - internal combustion motors prohibited.		
	TROUT	Last Sat. in Apr.-June 30	No min. size. Daily limit 5. Up to 2 over 14".
	Other Game Fish	Last Sat. in Apr.-June 30	Statewide min. size/daily limit.
	SALMON	Last Sat. in Apr.-June 30	Landlocked SALMON rules apply.
	TROUT	Sept. 1-Nov. 30	No min. size. Daily limit 5. Up to 2 over 14".
	Other Game Fish	Sept. 1-Nov. 30	Statewide min. size/daily limit.
	SALMON	Sept. 1-Nov. 30	Landlocked SALMON rules apply. 
CARRIE BLAKE POND (Clallam Co.) 	All Game Fish	Year-round	Statewide min. size/daily limit.
CARSON LAKE (Mason Co.)	All Game Fish	Last Sat. in Apr.-Oct. 31	Statewide min. size/daily limit.
CASCADE LAKE (San Juan Co.)	All Game Fish	Last Sat. in Apr.-Oct. 31	Statewide min. size/daily limit. 
CASES POND (Pacific Co.) 	Juvenile anglers only (under 15 years old).		
	All Game Fish	Last Sat. in Apr.-Nov. 30	Statewide min. size/daily limit.
	SALMON	Last Sat. in Apr.-Nov. 30	Landlocked SALMON rules apply.
CASSIDY LAKE (Snohomish Co.)	CRAPPIE	Year-round	Min. size 9". Daily limit 10.
	Other Game Fish	Year-round	Statewide min. size/daily limit. 
CASTLE LAKE (Cowlitz Co.) 	ALL SPECIES - selective gear rules. Internal combustion motors prohibited.		
	TROUT	Year-round	Min. size 16". Daily limit 1.
	Other Game Fish	Year-round	Statewide min. size/daily limit.
CAVANAUGH LAKE (Skagit Co.)	All Game Fish	Year-round	Statewide min. size/daily limit. Chumming permitted. 
CHAMBERS LAKE (Pierce Co.) (within Military reservation)	Contact Joint-Base Lewis/McChord at (253) 967-6277 for a land use permit.		
	All Game Fish	Year-round	Statewide min. size/daily limit. Release all TROUT. Selective gear rules. Internal combustion motors prohibited.
CHAPLAIN LAKE (Snohomish Co.)	CLOSED WATERS		
CHEHALIS RIVER POTHOLE (adjacent to the Chehalis River south of Hwy. 12 in Grays Harbor Co., this does not include sloughs or beaver ponds)	All Game Fish	Last Sat. in Apr.-Oct. 31	Statewide min. size/daily limit.
CLARA LAKE (Mason Co.) (formerly Don Lake)	TROUT	Last Sat. in Apr.-Oct. 31	No min. size. Daily limit 5. Up to 2 over 14".
	Other Game Fish	Last Sat. in Apr.-Oct. 31	Statewide min. size/daily limit. 
CLEAR LAKE (Pierce Co.)	ALL SPECIES - chumming permitted.		
	TROUT	Last Sat. in Apr.-Oct. 31	No min. size. Daily limit 5. Up to 2 over 14" except no size restriction for KOKANEE.
	Other Game Fish	Last Sat. in Apr.-Oct. 31	Statewide min. size/daily limit.
	SALMON	Last Sat. in Apr.-Oct. 31	Landlocked SALMON rules apply. 
CLEAR LAKE (Thurston Co.)	TROUT	Last Sat. in Apr.-Oct. 31	No min. size. Daily limit 5. Up to 2 over 14" except no size restriction for KOKANEE.
	Other Game Fish	Last Sat. in Apr.-Oct. 31	Statewide min. size/daily limit. 
COLDWATER LAKE (Cowlitz Co.) 	Limited access available; contact National Volcanic Monument Headquarters, (360) 449-7800 or (360) 274-2114, for specific information. CLOSED WATERS - all inlet and outlet streams. ALL SPECIES - selective gear rules. Internal combustion motors prohibited.		
	TROUT	Year-round	Min. size 16". Daily limit 1.
	Other Game Fish	Year-round	Statewide min. size/daily limit. 
COLLINS LAKE (Mason Co.)	All Game Fish	Last Sat. in Apr.-Oct. 31	Statewide min. size/daily limit.
COTTAGE LAKE (King Co.)	All Game Fish	Last Sat. in Apr.-Oct. 31	Statewide min. size/daily limit.
COUNTY LINE PONDS (Skagit/Whatcom Co.)	CLOSED WATERS		
COWLITZ FALLS RESERVOIR	See Scanewa Lake (Lewis County)		









WATER	SPECIES	SEASON	ADDITIONAL RULES	
CRABAPPLE LAKE (Snohomish Co.)	All Game Fish	Last Sat. in Apr.-Oct. 31	Statewide min. size/daily limit.	
CRESCENT LAKE (Pierce Co.)	TROUT Other Game Fish	Last Sat. in Apr.-Oct. 31 Last Sat. in Apr.-Oct. 31	No min. size. Daily limit 5. Up to 2 over 14". Statewide min. size/daily limit.	
CROCKER LAKE (Jefferson Co.)	CLOSED WATERS			
CUSHMAN LAKE (Mason Co.) 	All Game Fish	Year-round	Statewide min. size/daily limit.	
DAMON LAKE (Grays Harbor Co.) 	All Game Fish	First Sat. in June-Oct. 31	Statewide min. size/daily limit.	
DAVIS LAKE (Lewis Co.)	All Game Fish	Last Sat. in Apr.-Feb. 28	Statewide min. size/daily limit.	
DE COURSEY POND (Pierce Co.) 	Juvenile anglers only (under 15 years old).			
	All Game Fish SALMON	Last Sat. in Apr.-Nov. 30 Last Sat. in Apr.-Nov. 30	Statewide min. size/daily limit. Landlocked SALMON rules apply.	
DEEP LAKE (Thurston Co.)	TROUT Other Game Fish	Last Sat. in Apr.-Oct. 31 Last Sat. in Apr.-Oct. 31	No min. size. Daily limit 5. Up to 2 over 14". Statewide min. size/daily limit.	
DEER LAKE (Island Co.)	All Game Fish	Last Sat. in Apr.-Oct. 31	Statewide min. size/daily limit.	
DEER LAKE (Mason Co.)	All Game Fish	Last Sat. in Apr.-Oct. 31	Statewide min. size/daily limit.	
DEVEREAUX LAKE (Mason Co.)	TROUT All Game Fish	Last Sat. in Apr.-Oct. 31 Last Sat. in Apr.-Oct. 31	No min. size. Daily limit 5. Up to 2 over 14" except no size restriction for KOKANEE. Statewide min. size/daily limit.	
DEVIL'S LAKE (Jefferson Co.)	All Game Fish	Last Sat. in Apr.-Oct. 31	Statewide min. size/daily limit.	
DIABLO LAKE (Whatcom Co.)	All Game Fish	Year-round	Statewide min. size/daily limit.	
DICKEY LAKE (Clallam Co.)	All Game Fish	Year-round	Statewide min. size/daily limit.	
DRANO LAKE (Skamania Co.) (Little White Salmon River) downstream of markers on point of land downstream and across from Little White Salmon National Fish Hatchery and upstream of Hwy. 14 Bridge (618) Col. R. Salmon/Steelhead Endorsement (p. 26)	ALL SPECIES - closed Wednesdays from second Wednesday in April through June 30 and 6:00 p.m. Tuesdays to 6:00 p.m. Wednesdays during October. Mar. 16-June 30: night closure. Aug. 1-Dec. 31: anti-snagging rule. Apr. 16-June 30: area west of a line projected from the easternmost pillar of the Hwy. 14 Bridge to a posted marker on the north shore - bank fishing only.			
	TROUT Other Game Fish SALMON & STEELHEAD SALMON	Aug. 1-Mar. 15 May 1- Mar. 31 Mar. 16-July 31 Aug. 1-Dec. 31	Catch-and-release except up to 2 hatchery STEELHEAD may be retained. Statewide min. size/daily limit. SALMON min. size 12". Daily limit is a total of 2 hatchery CHINOOK or hatchery STEELHEAD or 1 of each. Min. size 12". Daily limit 6. Up to 2 adults may be retained. Release wild CHINOOK and wild COHO.	
DUCK LAKE (Grays Harbor Co.)	CRAPPIE Other Game Fish	Year-round Year-round	Min. size 9". Daily limit 10. Statewide min. size/daily limit.	
EBEY LAKE (Snohomish Co.) (Little Lake)	ALL SPECIES - fly fishing only. Motors prohibited.			
	TROUT Other Game Fish	Year-round Year-round	Min. size 18". Daily limit 1. Statewide min. size/daily limit.	
ECHO LAKE (Snohomish Co.) (near Maltby)	All Game Fish	Last Sat. in Apr.-Oct. 31	Statewide min. size/daily limit.	
ERIE LAKE (Skagit Co.)	All Game Fish	Last Sat. in Apr.-Oct. 31	Statewide min. size/daily limit.	
FAILOR LAKE (Grays Harbor Co.)	TROUT Other Game Fish	Last Sat. in Apr.-Oct. 31 Last Sat. in Apr.-Oct. 31	No min. size. Daily limit 5. Up to 2 over 15". Statewide min. size/daily limit.	
FAZON LAKE (Whatcom Co.)	ALL SPECIES - first Friday in Oct.-Jan. 15: fishing from any floating device prohibited.			
	CHANNEL CATFISH Other Game Fish	Year-round Year-round	No min. size. Daily limit 2. Statewide min. size/daily limit.	
FORT BORST PARK POND (Lewis Co.)	Juvenile anglers only (under 15 years old).			
	All Game Fish	Last Sat. in Apr.-Feb. 28	Statewide min. size/daily limit.	
FORTSON MILL POND #2 (Snohomish Co.)	Juvenile anglers only (under 15 years old).			
	All Game Fish	Last Sat. in Apr.-Oct. 31	Statewide min. size/daily limit.	
FRANZ LAKE (Skamania Co.)	CLOSED WATERS			
GENEVA LAKE (King Co.) 	All Game Fish	Last Sat. in Apr.-Oct. 31	Statewide min. size/daily limit.	
GIBBS LAKE (Jefferson Co.)	All Game Fish	Year-round	Statewide min. size/daily limit. Release all TROUT. Selective gear rules. Internal combustion motors prohibited.	
GISSBERG POND (Snohomish Co.)	CHANNEL CATFISH Other Game Fish	Year-round Year-round	No min. size. Daily limit 2. Statewide min. size/daily limit.	
GISSBERG POND, NORTH (Snohomish Co.)	Juvenile anglers only (under 15 years old).			
	CHANNEL CATFISH Other Game Fish	Year-round Year-round	No min. size. Daily limit 2. Statewide min. size/daily limit.	







WATER	SPECIES	SEASON	ADDITIONAL RULES	
GOODWIN LAKE (Snohomish Co.)	All Game Fish	Year-round	Statewide min. size/daily limit. Chumming permitted.	
GORGE LAKE (Whatcom Co.)	All Game Fish	Year-round	Statewide min. size/daily limit.	
GOSS LAKE (Island Co.)	All Game Fish	Last Sat. in Apr.-Oct. 31	Statewide min. size/daily limit.	
GRANITE LAKES (Skagit Co.) (near Marblemount)	All Game Fish	Year-round	Statewide min. size/daily limit. Release GRAYLING.	
GRASS LAKE (Mason Co.)	All Game Fish	Last Sat. in Apr.-Oct. 31	Statewide min. size/daily limit.	
GRIZZLY LAKE (Skamania Co.)	CLOSED WATERS			
HANCOCK LAKE (King Co.)	CLOSED WATERS - all tributary streams and upper 1/3 of outlet stream. ALL SPECIES - unlawful to use lead weights or lead jigs measuring 1 1/2" or less along the longest axis.			
	All Game Fish	Last Sat. in Apr.-Oct. 31	Statewide min. size/daily limit.	
HATCHERY LAKE (Mason Co.)	TROUT Other Game Fish	Last Sat. in Apr.-Oct. 31 Last Sat. in Apr.-Oct. 31	No min. size. Daily limit 5. Up to 2 over 14". Statewide min. size/daily limit.	
HAVEN LAKE (Mason Co.)	TROUT Other Game Fish	Last Sat. in Apr.-Oct. 31 Last Sat. in Apr.-Oct. 31	No min. size. Daily limit 5. Up to 2 over 14". Statewide min. size/daily limit.	
HEART LAKE (Skagit Co.) (near Anacortes)	All Game Fish	Last Sat. in Apr.-Oct. 31	Statewide min. size/daily limit.	
HEINS LAKE (Kitsap Co.)	CLOSED WATERS			
HEMLOCK LAKE (Skamania Co.) (Trout Creek Reservoir)	CLOSED WATERS			
HICKS LAKE (Thurston Co.)	TROUT Other Game Fish	Last Sat. in Apr.-Oct. 31 Last Sat. in Apr.-Oct. 31	No min. size. Daily limit 5. Up to 2 over 14". Statewide min. size/daily limit.	
HORSESHOE LAKE (Clark/Cowlitz Co.)	TROUT Other Game Fish SALMON	Year-round Year-round Year-round	No min. size. Daily limit 5. Up to 2 over 20". Statewide min. size/daily limit. Landlocked SALMON rules apply.	
HORSESHOE LAKE (Jefferson Co.) 	ALL SPECIES - selective gear rules. Internal combustion motors prohibited.			
	TROUT Other Game Fish	Last Sat. in Apr.-Oct. 31 Last Sat. in Apr.-Oct. 31	No min. size. Daily limit 1. Statewide min. size/daily limit.	
HORSESHOE LAKE (Kitsap Co.)	TROUT Other Game Fish SALMON	Last Sat. in Apr.-Oct. 31 Last Sat. in Apr.-Oct. 31 Last Sat. in Apr.-Oct. 31	No min. size. Daily limit 5. Up to 2 over 14". Statewide min. size/daily limit. Landlocked SALMON rules apply.	
HOWARD LAKE (Snohomish Co.)	All Game Fish	Last Sat. in Apr.-Oct. 31	Statewide min. size/daily limit.	
HOWELL LAKE (Mason Co.)	TROUT All Game Fish	Last Sat. in Apr.-Oct. 31 Last Sat. in Apr.-Oct. 31	No min. size. Daily limit 5. Up to 2 over 14". Statewide min. size/daily limit.	
HOZOMEEN LAKE (Whatcom Co.)	All Game Fish	July 1-Oct. 31	Statewide min. size/daily limit. Unlawful to use lead weights or lead jigs measuring 1 1/2" or less along the longest axis.	
ICEHOUSE LAKE (Skamania Co.)	TROUT Other Game Fish	Year-round Year-round	No min. size. Daily limit 5. Up to 2 over 20". Statewide min. size/daily limit.	
INDIAN HEAVEN WILDERNESS LAKES (Skamania Co.)	TROUT Other Game Fish	Year-round Year-round	No min. size. Daily limit 3. Statewide min. size/daily limit.	
ISABELLA LAKE (Mason Co.)	TROUT Other Game Fish	Year-round Year-round	No min. size. Daily limit 5. Up to 2 over 14". Statewide min. size/daily limit.	
ISLAND LAKE (Kitsap Co.)	TROUT Other Game Fish	Year-round Year-round	No min. size. Daily limit 5. Up to 2 over 14". Statewide min. size/daily limit.	
ISLAND LAKE (Mason Co.)	TROUT Other Game Fish	Year-round Year-round	No min. size. Daily limit 5. Up to 2 over 14". Statewide min. size/daily limit.	
JACKSON LAKE (Pierce Co.)	All Game Fish	Last Sat. in Apr.-Oct. 31	Statewide min. size/daily limit.	
JENNINGS PARK POND (Snohomish Co.)	Juvenile anglers only (under 15 years old).			
	All Game Fish	Last Sat. in Apr.-Oct. 31	Statewide min. size/daily limit.	
KAPOWSIN LAKE (Pierce Co.)	TROUT Other Game Fish	Year-round Year-round	No min. size. Daily limit 5. Up to 2 over 14". Statewide min. size/daily limit.	
KENNEDY CREEK POND (Thurston Co.) 	All Game Fish	Last Sat. in Apr.-Oct. 31	Statewide min. size/daily limit.	
KI LAKE (Snohomish Co.)	All Game Fish	Last Sat. in Apr.-Oct. 31	Statewide min. size/daily limit.	
KIDNEY LAKE (Skamania Co.)	All Game Fish	Last Sat. in Apr.-Feb. 28	Statewide min. size/daily limit.	
KINGS LAKE BOG (King Co.)	CLOSED WATERS			

WATER	SPECIES	SEASON	ADDITIONAL RULES	
KITSAP LAKE (Kitsap Co.)	TROUT Other Game Fish	Year-round Year-round	No min. size. Daily limit 5. Up to 2 over 14". Statewide min. size/daily limit.	
KLAUS LAKE (King Co.)	CLOSED WATERS - <i>inlet and outlet to 1st Weyerhaeuser spur.</i>			
	All Game Fish	Last Sat. in Apr.-Oct. 31	Statewide min. size/daily limit.	
KLINELINE POND (Clark Co.)	TROUT Other Game Fish	Year-round Year-round	No min. size. Daily limit 5. Up to 2 over 20". Statewide min. size/daily limit.	
KOENEMAN LAKE (Kitsap Co.)  (formerly Fern Lake)	All Game Fish	Last Sat. in Apr.-Oct. 31	Catch-and-release. Selective gear rules. Internal combustion motors prohibited.	
KOKANEE LAKE (Mason Co.)	TROUT Other Game Fish	Year-round Year-round	No min. size. Daily limit 5. Up to 2 over 14". Statewide min. size/daily limit.	
KRESS LAKE (Cowlitz Co.)	ALL SPECIES - <i>internal combustion motors prohibited.</i>			
	TROUT Other Game Fish SALMON	Year-round Year-round Year-round	No min. size. Daily limit 5. Up to 2 over 20". Statewide min. size/daily limit. Landlocked SALMON rules apply.	
LAKE WASHINGTON SHIP CANAL	See Washington Ship Canal, Lake (King County)			
LAWRENCE LAKE (Thurston Co.)	TROUT Other Game Fish	Year-round Year-round	No min. size. Daily limit 5. Up to 2 over 14". Statewide min. size/daily limit.	
LANGLOIS LAKE (King Co.)	All Game Fish	Last Sat. in Apr.-Oct. 31	Statewide min. size/daily limit.	
LELAND, LAKE (Jefferson Co.)	TROUT Other Game Fish	Year-round Year-round	No min. size. Daily limit 5. Up to 2 over 14". Statewide min. size/daily limit.	
LEWIS RIVER POWER CANAL (Cowlitz/Skamania Co.)	See Lewis River, Westside Rivers (Clark/Skamania Co.)			
LIMERICK, LAKE (Mason Co.)	All Game Fish	Last Sat. in Apr.-Oct. 31	Statewide min. size/daily limit.	
LINCOLN POND (Clallam Co.) 	Juvenile anglers only (under 15 years old).			
	All Game Fish	Year-round	Statewide min. size/daily limit.	
LITTLE ASH (ASHES) LAKE (Skamania Co.)	TROUT Other Game Fish	Year-round Year-round	No min. size. Daily limit 5. Up to 2 over 20" may be retained. Statewide min. size/daily limit.	
LONE LAKE (Island Co.)	ALL SPECIES - <i>selective gear rules. Internal combustion motors prohibited.</i>			
	TROUT Other Game Fish	Year-round Year-round	Min. size 18". Daily limit 1. Statewide min. size/daily limit.	
LONG LAKE (Thurston Co.)	TROUT Other Game Fish	Last Sat. in Apr.-Oct. 31 Last Sat. in Apr.-Oct. 31	No min. size. Daily limit 5. Up to 2 over 14". Statewide min. size/daily limit.	
LONG'S POND (Thurston Co.) 	Juvenile anglers only (under 15 years old).			
	All Game Fish	Year-round	Statewide min. size/daily limit.	
LOOMIS LAKE (Pacific Co.)	All Game Fish	Last Sat. in Apr.-Oct. 31	Statewide min. size/daily limit.	
LOOMIS POND (Grays Harbor Co.)	CLOSED WATERS			
LOST LAKE (Mason Co.)	TROUT Other Game Fish	Year-round Year-round	No min. size. Daily limit 5. Up to 2 over 14" except no size restriction for KOKANEE. Statewide min. size/daily limit.	
LOVE LAKE (Clark Co.)	CLOSED WATERS			
LOWER LENA LAKE (Jefferson Co.)	CLOSED WATERS - <i>inlet stream from mouth upstream to footbridge (about 100').</i>			
	All Game Fish	Year-round	Statewide min. size/daily limit.	
LUDLOW LAKE (Jefferson Co.)	TROUT Other Game Fish	Last Sat. in Apr.-Oct. 31 Last Sat. in Apr.-Oct. 31	No min. size. Daily limit 5. Up to 2 over 14". Statewide min. size/daily limit.	
MAGGIE LAKE (Mason Co.)	TROUT Other Game Fish SALMON	Last Sat. in Apr.-Nov. 30 Last Sat. in Apr.-Nov. 30 Last Sat. in Apr.-Nov. 30	No min. size. Daily limit 5. Up to 2 over 14". Statewide min. size/daily limit. Landlocked SALMON rules apply.	
MARGARET LAKE (King Co.)	All Game Fish	Last Sat. in Apr.-Oct. 31	Statewide min. size/daily limit.	
MARTHA LAKE (Snohomish Co.) (Alderwood Manor)	All Game Fish	Last Sat. in Apr.-Oct. 31	Statewide min. size/daily limit.	
MAYFIELD LAKE (RESERVOIR) (Lewis Co.) from Mayfield Dam to Mossyrock Dam (563)  Col. R. Salmon/Steelhead Endorsement (p. 26)	CLOSED WATERS - <i>from Mossyrock Dam downstream to the Tacoma Power safety signs at Onion Rock Bridge located just below the dam.</i>			
	TROUT Other Game Fish SALMON	Year-round Year-round Sept. 1-Dec. 31	Min. size 8". Daily limit 5. Release CUTTHROAT. Release RAINBOW TROUT except those having a clipped adipose fin and a healed scar at the location of the clipped fin. Statewide min. size/daily limit. Min. size 8". Daily limit 6. Up to 2 adults may be retained. Release wild COHO.	
























WATER	SPECIES	SEASON	ADDITIONAL RULES
MCINTOSH LAKE (Thurston Co.)	TROUT Other Game Fish	Last Sat. in Apr.-Oct. 31 Last Sat. in Apr.-Oct. 31	No min. size. Daily limit 5. Up to 2 over 14". Statewide min. size/daily limit.
MCLANE CREEK PONDS (Thurston Co.) 	All Game Fish	Last Sat. in Apr.-Oct. 31	Statewide min. size/daily limit.
MCMURRAY LAKE (Skagit Co.)	All Game Fish SALMON	Last Sat. in Apr.-Oct. 31 Last Sat. in Apr.-Oct. 31	Statewide min. size/daily limit. Landlocked SALMON rules apply.
MELBOURNE LAKE (Mason Co.)	All Game Fish	Last Sat. in Apr.-Oct. 31	Statewide min. size/daily limit.
MERCER SLOUGH (King Co.) (tributary to Lake Washington)	See Kelsey Creek, Westside Rivers (King Co.)		
MERRILL LAKE (Cowlitz Co.) 	ALL SPECIES - fly fishing only. Internal combustion motors prohibited.		
	All Game Fish	Year-round	Catch-and-release.
MERWIN (LAKE) RESERVOIR (Clark/Cowlitz Co.)	All Game Fish SALMON	Year-round Year-round	Statewide min. size/daily limit. Landlocked SALMON rules apply.
MIDDLE NEMAH POND (Pacific Co.) 	All Game Fish	Year-round	Statewide min. size/daily limit.
MILL CREEK POND (Grays Harbor Co.) 	All Game Fish	Year-round	Statewide min. size/daily limit.
MILL POND (King Co.) (Auburn) 	Juvenile anglers (under 15 years old) except open to all ages on the Free Fishing Weekend (June 11-12).		
	All Game Fish	Last Sat. in Apr.-Oct. 31	Statewide min. size/daily limit.
MINERAL LAKE (Lewis Co.)	All Game Fish	Last Sat. in Apr.-Sept. 30	Statewide min. size/daily limit.
MISSION LAKE (Kitsap Co.)	TROUT Other Game Fish	Last Sat. in Apr.-Oct. 31 Last Sat. in Apr.-Oct. 31	No min. size. Daily limit 5. Up to 2 over 14". Statewide min. size/daily limit.
MONTE CRISTO LAKE (Snohomish Co.) 	All Game Fish	First Sat. in June-Aug. 31	Catch-and-release except up to 2 hatchery STEELHEAD may be retained. Selective gear rules. Internal combustion motors prohibited.
MOUNTAIN LAKE (San Juan Co.)	TROUT Other Game Fish	Year-round Year-round	No min. size. Daily limit 5. Only 1 over 18". Statewide min. size/daily limit.
MOSES POND (Pacific Co.) 	All Game Fish	Year-round	Statewide min. size/daily limit.
MUD LAKE (Mason Co.) 	All Game Fish	Last Sat. in Apr.-Oct. 31	Statewide min. size/daily limit.
MUNN LAKE (Thurston Co.) 	All Game Fish	Year-round	Catch-and-release. Selective gear rules. Internal combustion motors prohibited.
NAHWATZEL LAKE (Mason Co.)	TROUT Other Game Fish	Year-round Year-round	No min. size. Daily limit 5. Up to 2 over 14" except no size restriction for KOKANEE. Statewide min. size/daily limit.
NEWHALEM PONDS (Whatcom Co.)	CLOSED WATERS		
NORTH LAKE (King Co.)	All Game Fish	Last Sat. in Apr.-Oct. 31	Statewide min. size/daily limit.
NORTHERN STATE HOSPITAL POND (Skagit Co.) 	Juvenile anglers only (under 15 years old).		
	All Game Fish	Last Sat. in Apr.-Oct. 31	Statewide min. size/daily limit.
NORTHWESTERN RESERVOIR	See Northwestern Reservoir, Eastside Lakes (Klickitat/Skamania Co.)		
OHOP LAKE (Pierce Co.) 	TROUT Other Game Fish	Last Sat. in Apr.-Oct. 31 Last Sat. in Apr.-Oct. 31	No min. size. Daily limit 5. Up to 2 over 14". Statewide min. size/daily limit.
OLD FISHING HOLE POND (King Co.) (Kent) 	Juvenile anglers only (under 15 years old).		
	All Game Fish	Last Sat. in Apr.-Oct. 31	Statewide min. size/daily limit.
OSBORNE LAKE (Mason Co.)	All Game Fish	Last Sat. in Apr.-Oct. 31	Statewide min. size/daily limit.
OWENS POND (Pacific Co.) 	All Game Fish	First Sat. in June-Oct. 31	Statewide min. size/daily limit.
PACKWOOD LAKE (Lewis Co.) 	CLOSED WATERS - all inlet streams and outlet stream from log boom to dam.		
	ALL SPECIES - selective gear rules. Internal combustion motors prohibited.		
	TROUT	Last Sat. in Apr.-Oct. 31	Min. size 10". Daily limit 5.
	Other Game Fish	Last Sat. in Apr.-Oct. 31	Statewide min. size/daily limit.
PADDEN LAKE (Whatcom Co.)	All Game Fish	Last Sat. in Apr.-Oct. 31	Statewide min. size/daily limit. Internal combustion motors prohibited.
PANHANDLE LAKE (Mason Co.)	TROUT Other Game Fish	Last Sat. in Apr.-Oct. 31 Last Sat. in Apr.-Oct. 31	No min. size. Daily limit 5. Up to 2 over 14". Statewide min. size/daily limit.
PANTHER LAKE (Kitsap/Mason Co.)	TROUT Other Game Fish	Last Sat. in Apr.-Oct. 31 Last Sat. in Apr.-Oct. 31	No min. size. Daily limit 5. Up to 2 over 14". Statewide min. size/daily limit.
PASS LAKE (Skagit Co.) 	All Game Fish	Year-round	Catch-and-release. Fly fishing only. Motors prohibited.











Unless otherwise listed in Special Rules, you must follow the Statewide Rules (pages 20, 25-27).


WATER	SPECIES	SEASON	ADDITIONAL RULES
PATTISON LAKE (PATTERSON LAKE) (Thurston Co.)	TROUT Other Game Fish	Last Sat. in Apr.-Oct. 31 Last Sat. in Apr.-Oct. 31	No min. size. Daily limit 5. Up to 2 over 14". Statewide min. size/daily limit.
PHEASANT LAKE (Jefferson Co.)	All Game Fish	Last Sat. in Apr.-Oct. 31	Statewide min. size/daily limit. Foot access only on Pope Resources land.
PHILLIPS LAKE (Mason Co.)	TROUT All Game Fish	Last Sat. in Apr.-Oct. 31 Last Sat. in Apr.-Oct. 31	No min. size. Daily limit 5. Up to 2 over 14". Statewide min. size/daily limit.
PINE LAKE (King Co.)	All Game Fish	Last Sat. in Apr.-Oct. 31	Statewide min. size/daily limit.
PINE LAKE (Mason Co.)	All Game Fish	Last Sat. in Apr.-Oct. 31	Statewide min. size/daily limit.
PLEASANT, LAKE (Clallam Co.) 	TROUT Other Game Fish	Year-round Year-round	No min. size. Daily limit 5. KOKANEE - min. size 8". Max. size 20". Statewide min. size/daily limit.
PLUMMER LAKE (Lewis Co.)	All Game Fish	Last Sat. in Apr.-Feb. 28	Statewide min. size/daily limit.
PORTAGE BAY (King Co.)	See Washington Ship Canal, Lake (King County)		
PRICES LAKE (Mason Co.) 	All Game Fish	Year-round	Catch-and-release. Selective gear rules. Internal combustion motors prohibited.
PROMISED LAND POND (Grays Harbor Co.) 	All Game Fish	First Sat. in June-Oct. 31	Statewide min. size/daily limit.
QUIGG LAKE - local name (Grays Harbor Co.) Located at Friends Landing near Montesano (370) 	TROUT Other Game Fish SALMON	First Sat. in June-Apr. 15 First Sat. in June-Apr. 15 Oct. 1-Jan. 31	Min. size 14". Daily limit 2. Statewide min. size/daily limit. Min. size 12". Daily limit 6 hatchery COHO only. Only 4 may be adults.
RADAR PONDS (Pacific Co.) (Radar Hill Ponds/Western and Snag)	All Game Fish SALMON	Year-round Year-round	Statewide min. size/daily limit. Landlocked SALMON rules apply.
RAPJOHN LAKE (Pierce Co.)	TROUT Other Game Fish	Last Sat. in Apr.-Oct. 31 Last Sat. in Apr.-Oct. 31	No min. size. Daily limit 5. Up to 2 over 14". Statewide min. size/daily limit.
RATTLESNAKE LAKE (King Co.) 	All Game Fish	Year-round	Catch-and-release. Selective gear rules. Internal combustion motors prohibited.
RAVENSDALE LAKE (King Co.) 	ALL SPECIES - selective gear rules. Internal combustion motors prohibited.		
	TROUT Other Game Fish	Last Sat. in Apr.-Oct. 31 Last Sat. in Apr.-Oct. 31	Min. size 12". Daily limit 2. Statewide min. size/daily limit.
RIFFE LAKE (RESERVOIR) (Lewis Co.) from Mossyrock Dam to Cowlitz Falls Dam (563)	CLOSED WATERS - from Cowlitz Falls Dam downstream to the Lewis Co. PUD safety signs located about 800' below the dam. Lawful to fish up to base of Swofford Pond Dam.		
	All Game Fish SALMON	Year-round Year-round	Statewide min. size/daily limit. Landlocked SALMON rules apply.
RILEY LAKE (Snohomish Co.)	All Game Fish	Last Sat. in Apr.-Oct. 31	Statewide min. size/daily limit.
ROBBINS LAKE (Mason Co.)	TROUT All Game Fish	Last Sat. in Apr.-Oct. 31 Last Sat. in Apr.-Oct. 31	No min. size. Daily limit 5. Up to 2 over 14". Statewide min. size/daily limit.
ROESIGER LAKE (Snohomish Co.)	CRAPPIE Other Game Fish	Year-round Year-round	Min. size 9". Daily limit 10. Statewide min. size/daily limit.
ROSE LAKE (Mason Co.)	All Game Fish	Last Sat. in Apr.-Oct. 31	Statewide min. size/daily limit.
ROSS LAKE (RESERVOIR) (Whatcom Co.) 	ALL SPECIES - selective gear rules. The following tributaries to Ross Lake are CLOSED from the closed water markers near their mouths upstream the distance indicated: Big Beaver Creek - ¼ mile (see special Big Beaver Creek regulations); Ruby Creek - entire stream; all other tributaries - 1 mile.		
	TROUT Other Game Fish	July 1-Oct. 31 July 1-Oct. 31	Min. size 13". Daily limit 3. Statewide min. size/daily limit.
SAINT CLAIR LAKE (Thurston Co.)	TROUT Other Game Fish	Year-round Year-round	No min. size. Daily limit 5. Up to 2 over 14". Statewide min. size/daily limit.
SALMON BAY	See Washington Ship Canal, Lake (King County)		
SAMISH, LAKE (Whatcom Co.)	CUTTHROAT Other Game Fish	Year-round Year-round	Min. size 14". Daily limit 2. Statewide min. size/daily limit.
SAMMAMISH, LAKE (King Co.)  (763)	CLOSED WATERS - Aug. 16-Nov. 30: within 100 yards of the mouth of Issaquah Creek.		
	TROUT Other Game Fish SALMON	Year-round Year-round Aug. 16-Nov. 30	Statewide min. size/daily limit. Dec. 1-June 30: release all STEELHEAD or RAINBOW TROUT over 20". Release KOKANEE. Statewide min. size/daily limit. Min. size 12". Daily limit 4. Up to 2 CHINOOK may be retained. Release SOCKEYE.
SANDYSHORE LAKE (Jefferson Co.)	TROUT All Game Fish	Last Sat. in Apr.-Oct. 31 Last Sat. in Apr.-Oct. 31	No min. size. Daily limit 5. Up to 2 over 14". Statewide min. size/daily limit. Access via Pope Resources private roads only.
SATSOP LAKES (Grays Harbor Co.)	All Game Fish	Last Sat. in Apr.-Oct. 31	Statewide min. size/daily limit.

WATER	SPECIES	SEASON	ADDITIONAL RULES
SAWYER LAKE (King Co.)	ALL SPECIES - chumming permitted.		
	CRAPPIE	Year-round	Min. size 9". Daily limit 10.
	Other Game Fish	Year-round	Statewide min. size/daily limit.
SCANEWA LAKE (Lewis Co.)  (Cowlitz Falls Reservoir) (559) Col. R. Salmon/Steelhead Endorsement (p. 26)	1) The upstream boundary of the reservoir in the Cowlitz arm is the posted Lewis County PUD sign on Peters Rd. 2) The upstream boundary of the reservoir in the Cispus arm is the posted markers at the Lewis Co. PUD kayak launch, approximately 1.5 miles upstream from the confluence of the Cowlitz and Cispus arms.		
	TROUT	June 1-Feb. 28	Min. size 8". Daily limit 5. Release CUTTHROAT. Release RAINBOW TROUT except those having a clipped adipose fin and a healed scar at the location of the clipped fin.
	Other Game Fish	June 1-Feb. 28	Statewide min. size/daily limit.
	SALMON	June 1-July 31	Min. size 8". Daily limit 6. Up to 2 adults may be retained. Release wild CHINOOK and wild COHO.
	SALMON	Aug. 1-Dec. 31	Min. size 8". Daily limit 6. Up to 2 adult CHINOOK may be retained. Release wild COHO.
	SALMON	Jan. 1-Feb. 28	Min. size 8". Daily limit 6. Up to 2 adults may be retained. Release wild CHINOOK and wild COHO.
SERENE LAKE (Snohomish Co.)	All Game Fish	Last Sat. in Apr.-Oct. 31	Statewide min. size/daily limit.
SHADY LAKE (King Co.)	TROUT	June 1-Oct. 31	No min. size. Daily limit 5. Only 1 over 14".
	Other Game Fish	June 1-Oct. 31	Statewide min. size/daily limit.
SHANNON LAKE (Skagit Co.)	ALL SPECIES - chumming permitted.		
	TROUT	Last Sat. in Apr.-Oct. 31	Min. size 6". Max. size 18". Daily limit 5.
	Other Game Fish	Last Sat. in Apr.-Oct. 31	Statewide min. size/daily limit.
SHERWOOD CREEK MILL POND (Mason Co.)	TROUT	First Sat. in June-Oct. 31	Min. size 14". Daily limit 2.
	Other Game Fish	First Sat. in June-Oct. 31	Statewide min. size/daily limit.
SHOE LAKE (Mason Co.)	All Game Fish	Last Sat. in Apr.-Oct. 31	Statewide min. size/daily limit.
SHYE LAKE (Grays Harbor Co.) 	All Game Fish	First Sat. in June-Oct. 31	Statewide min. size/daily limit.
SILENT LAKE (Jefferson Co.)	TROUT	Last Sat. in Apr.-Oct. 31	No min. size. Daily limit 5. Up to 2 over 14".
	Other Game Fish	Last Sat. in Apr.-Oct. 31	Statewide min. size/daily limit. Internal combustion motors prohibited.
SILVER LAKE (Cowlitz Co.) 	CRAPPIE	Year-round	Min. size 9". Daily limit 10.
	Other Game Fish	Year-round	Statewide min. size/daily limit.
SILVER LAKE (Pierce Co.)	TROUT	Last Sat. in Apr.-Oct. 31	No min. size. Daily limit 5. Up to 2 over 14".
	Other Game Fish	Last Sat. in Apr.-Oct. 31	Statewide min. size/daily limit.
SILVER LAKE (Whatcom Co.)	All Game Fish	Last Sat. in Apr.-Oct. 31	Statewide min. size/daily limit.
SIXTEEN LAKE (Skagit Co.)	All Game Fish	Last Sat. in Apr.-Oct. 31	Statewide min. size/daily limit.
SKOOKUMCHUCK RESERVOIR (Thurston Co.)	TROUT	First Sat. in June-Oct. 31	Min. size 12". Daily limit 2.
	Other Game Fish	First Sat. in June-Oct. 31	Statewide min. size/daily limit.
SOUTH BEND MILL POND  (Pacific Co.)	Juvenile anglers only (under 15 years old).		
	All Game Fish	Year-round	Statewide min. size/daily limit.
SPADA LAKE (RESERVOIR)  (Snohomish Co.)	CLOSED WATERS - all tributaries.		
	ALL SPECIES - selective gear rules. Internal combustion motors prohibited.		
	TROUT	Last Sat. in Apr.-Oct. 31	No min. size. Max. size 12". Daily limit 5.
	Other Game Fish	Last Sat. in Apr.-Oct. 31	Statewide min. size/daily limit.
SPANAWAY LAKE AND OUTLET (Pierce Co.) downstream to the dam	TROUT	Year-round	No min. size. Daily limit 5. Up to 2 over 14".
	Other Game Fish	Year-round	Statewide min. size/daily limit.
SPENCER LAKE (Mason Co.)	TROUT	Year-round	No min. size. Daily limit 5. Up to 2 over 14".
	Other Game Fish	Year-round	Statewide min. size/daily limit.
SPIRIT LAKE (Skamania Co.)	CLOSED WATERS		
SQUALICUM LAKE (Whatcom Co.) 	ALL SPECIES - fly fishing only. Motors prohibited.		
	TROUT	Year-round	No min. size. Daily limit 2.
	Other Game Fish	Year-round	Statewide min. size/daily limit.
STEILACOOM LAKE (Pierce Co.)	TROUT	Year-round	No min. size. Daily limit 5. Up to 2 over 14".
	Other Game Fish	Year-round	Statewide min. size/daily limit.
STEEL LAKE (King Co.)	All Game Fish	Last Sat. in Apr.-Oct. 31	Statewide min. size/daily limit.
STEVENS LAKE (Snohomish Co.)	ALL SPECIES - chumming permitted.		
	KOKANEE	Year-round	No min. size. Daily limit 10.
	All Other TROUT	Year-round	No min. size. Daily limit 5. KOKANEE not included in TROUT daily limit.
	Other Game Fish	Year-round	Statewide min. size/daily limit.
STEVES LAKE (Mason Co.)	All Game Fish	Last Sat. in Apr.-Oct. 31	Statewide min. size/daily limit.
STICKNEY LAKE (Snohomish Co.)	All Game Fish	Last Sat. in Apr.-Oct. 31	Statewide min. size/daily limit.

Unless otherwise listed in Special Rules, you must follow the Statewide Rules (pages 20, 25-27).

WATER	SPECIES	SEASON	ADDITIONAL RULES	
STORM LAKE (Snohomish Co.)	All Game Fish	Last Sat. in Apr.-Oct. 31	Statewide min. size/daily limit.	
STUMP LAKE (Mason Co.) 	ALL SPECIES - internal combustion motors prohibited.			
	TROUT Other Game Fish	Last Sat. in Apr.-Oct. 31 Last Sat. in Apr.-Oct. 31	No min. size. Daily limit 5. Up to 2 over 15". Statewide min. size/daily limit.	
SUMMIT LAKE (Thurston Co.)	TROUT	Last Sat. in Apr.-Oct. 31	No min. size. Daily limit 5. Up to 2 over 14" except no size restriction for KOKANEE.	
	Other Game Fish	Last Sat. in Apr.-Oct. 31	Statewide min. size/daily limit.	
SUSAN LAKE (Thurston Co.)	All Game Fish	Year-round	Catch-and-release. Selective gear rules.	
SUTHERLAND LAKE (Clallam Co.) 	TROUT	Last Sat. in Apr.-Oct. 31	Min. size 6". Max. size 18". Daily limit 5.	
	Other Game Fish	Last Sat. in Apr.-Oct. 31	Statewide min. size/daily limit.	
SWAN'S MILL POND (King Co.) 	All Game Fish	First Sat. in June-Oct. 31	Statewide min. size/daily limit.	
SWIFT RESERVOIR (Skamania Co.) from dam to markers approximately 3/8 mile below Eagle Cliff Bridge	All Game Fish	Last Sat. in Apr.-Nov. 30	Statewide min. size/daily limit.	
	SALMON	Last Sat. in Apr.-Nov. 30	Landlocked SALMON rules apply.	
from markers approximately 3/8 mile below Eagle Cliff Bridge to bridge 	All Game Fish	Last Sat. in Apr.-Nov. 30	Statewide min. size/daily limit. Selective gear rules.	
	SALMON	Last Sat. in Apr.-Nov. 30	Landlocked SALMON rules apply. Selective gear rules.	
SWOFFORD POND (Lewis Co.)	All Game Fish	Year-round	Statewide min. size/daily limit. Internal combustion motors prohibited.	
SYLVIA, LAKE (Grays Harbor, Co.)	TROUT	Year-round	No min. size. Daily limit 5. Up to 2 over 14" may be retained.	
	Other Game Fish	Year-round	Statewide min. size/daily limit.	
SYMINGTON, LAKE (Kitsap Co.)	TROUT	First Sat. in June-Oct. 31	Catch-and-release. Selective gear rules.	
	Other Game Fish	First Sat. in June-Oct. 31	Selective gear rules.	
TANWAX LAKE (Pierce Co.) 	TROUT	Last Sat. in Apr.-Oct. 31	No min. size. Daily limit 5. Up to 2 over 14".	
	CRAPPIE	Last Sat. in Apr.-Oct. 31	Min. size 9". Daily limit 10.	
	Other Game Fish	Last Sat. in Apr.-Oct. 31	Statewide min. size/daily limit.	
TAPPS, LAKE (RESERVOIR) (Pierce Co.) and intake canal (open area includes intake canal to within 400' of screen at Dingle Basin)	All Game Fish	Year-round	Statewide min. size/daily limit.	
TARBOO LAKE (Jefferson Co.)	All Game Fish	Last Sat. in Apr.-Oct. 31	Statewide min. size/daily limit. Up to 2 over 14" may be retained. Internal combustion motors prohibited.	
TEAL LAKE (Jefferson Co.) 	ALL SPECIES - selective gear rules. Internal combustion motors prohibited.			
	TROUT Other Game Fish	Year-round Year-round	No min. size. Daily limit 1. Statewide min. size/daily limit.	
TEE LAKE (Mason Co.)	TROUT	Year-round	No min. size. Daily limit 5. Up to 2 over 14".	
	Other Game Fish	Year-round	Statewide min. size/daily limit.	
TENAS LAKE (Mason Co.)	All Game Fish	Last Sat. in Apr.-Oct. 31	Statewide min. size/daily limit.	
TENNANT LAKE (Whatcom Co.)	ALL SPECIES - the first Friday in Oct.-Jan. 15: fishing from any floating device prohibited.			
	All Game Fish	Year-round	Statewide min. size/daily limit.	
TERRELL, LAKE (Whatcom Co.)	ALL SPECIES - the first Saturday after Labor Day through the following Friday and Oct. 1-Jan. 31: fishing from any floating device except a dock prohibited.			
	All Game Fish	Year-round	Statewide min. size/daily limit.	
TIGER LAKE (Kitsap/Mason Co.)	TROUT	Last Sat. in Apr.-Oct. 31	No min. size. Daily limit 5. Up to 2 over 14".	
	Other Game Fish	Last Sat. in Apr.-Oct. 31	Statewide min. size/daily limit.	
TOAD LAKE (Whatcom Co.)	All Game Fish	Last Sat. in Apr.-Oct. 31	Statewide min. size/daily limit.	
TRAILS END LAKE (Mason Co.)	TROUT	Year-round	No min. size. Daily limit 5. Up to 2 over 14".	
	Other Game Fish	Year-round	Statewide min. size/daily limit.	
TUNNEL LAKE (Skamania Co.)	TROUT	Year-round	No min. size. Daily limit 5. Up to 2 over 20".	
	Other Game Fish	Year-round	Statewide min. size/daily limit.	
TWIN LAKE (Jefferson Co.)	All Game Fish	Last Sat. in Apr.-Oct. 31	Statewide min. size/daily limit. Foot access only on Pope Resources land.	
TWIN LAKE (Mason Co.)	TROUT	Year-round	No min. size. Daily limit 5. Up to 2 over 14".	
	Other Game Fish	Year-round	Statewide min. size/daily limit.	
U LAKE (Mason Co.)	All Game Fish	Last Sat. in Apr.-Oct. 31	Statewide min. size/daily limit.	
UNION, LAKE (King Co.)	See Washington Ship Canal, Lake (King County)			

WATER	SPECIES	SEASON	ADDITIONAL RULES
VANCE CREEK POND #1  (Grays Harbor Co.)	Juvenile anglers, (under 15 years old), seniors (70 years and over), anglers with a disability and a reduced-fee license, or designated harvester cards only. TROUT Other Game Fish SALMON	Last Sat. in Apr.-Nov. 30 Last Sat. in Apr.-Nov. 30 Last Sat. in Apr.-Nov. 30	No min. size. Daily limit 5. Up to 2 over 14". Statewide min. size/daily limit. Landlocked SALMON rules apply.
VANCE CREEK POND #2  (Grays Harbor Co.)	TROUT Other Game Fish SALMON	Last Sat. in Apr.-Nov. 30 Last Sat. in Apr.-Nov. 30 Last Sat. in Apr.-Nov. 30	No min. size. Daily limit 5. Up to 2 over 14". Statewide min. size/daily limit. Landlocked SALMON rules apply.
VANCOUVER LAKE (Clark Co.) and all other waters west of Burlington-Northern railroad from Columbia River drawbridge near Vancouver downstream to Lewis River 	CLOSED WATERS - Apr. 1-May 30: Vancouver Lake flushing channel and the lake shoreline 400' east and west from the channel exit. TROUT Other Game Fish STURGEON	Year-round Year-round Year-round	Min. size 12". Daily limit 2. Chumming permitted. Statewide min. size/daily limit. Chumming permitted. Seasons, days of the week, size limits, and daily limits are the same as in adjacent waters of the mainstem Columbia River.
VOGLER LAKE (Skagit Co.) 	All Game Fish	Last Sat. in Apr.-Oct. 31	Catch-and-release. Fly fishing only.
WAGNERS LAKE (Snohomish Co.)	All Game Fish	Last Sat. in Apr.-Oct. 31	Statewide min. size/daily limit.
WALKER LAKE (King Co.)	All Game Fish	Last Sat. in Apr.-Oct. 31	Statewide min. size/daily limit.
WALUPT LAKE (Lewis Co.) 	CLOSED WATERS - all inlet streams. TROUT Other Game Fish	Last Sat. in Apr.-Oct. 31 Last Sat. in Apr.-Oct. 31	Min. size 10". Daily limit 5. Selective gear rules. Statewide min. size/daily limit. Selective gear rules.
WAPATO LAKE (Pierce Co.) 	Juvenile anglers only (under 15 years old). All Game Fish	Year-round	Statewide min. size/daily limit.
WARD LAKE (Thurston Co.)	TROUT Other Game Fish	Last Sat. in Apr.-Oct. 31 Last Sat. in Apr.-Oct. 31	No min. size. Daily limit 5. Up to 2 over 14" except no size restriction for KOKANEE. Statewide min. size/daily limit.
WASHINGTON, LAKE (King Co.) including that portion of Sammamish River from 68th Ave. NE Bridge downstream (762) 	In all waters of Lake Washington, KOKANEE/SOCKEYE less than 15" in length are KOKANEE while those 15" and over are SOCKEYE SALMON. CLOSED to fishing from a floating device within 100 yards on either side of floating bridges. ALL SPECIES - chumming permitted. TROUT TROUT TROUT Other Game Fish	Mar. 1-June 30 July 1-Nov. 30 Dec. 1-Feb. 28 Year-round	Min. size 12". Daily limit 5. Release all STEELHEAD and RAINBOW TROUT over 20". Statewide min. size/daily limit. No. min. size. Daily limit 5. Release all STEELHEAD and RAINBOW TROUT over 20". Statewide min. size/daily limit.
north of the Hwy. 520 Bridge and east of the Montlake Bridge only (762)	SALMON	Sept. 16-Oct. 31	Min. size 12". Daily limit 4 COHO only.
WASHINGTON SHIP CANAL, LAKE (King Co.) (including Lake Union, Portage Bay, and Salmon Bay) waters east of a north-south line 400' west of the Chittenden (Ballard) Locks to the Montlake Bridge 	In the Lake Washington Ship Canal, KOKANEE/SOCKEYE less than 15" in length are KOKANEE while those 15" and over are SOCKEYE SALMON. CLOSED WATERS - waters east of a north-south line 400' west of the Chittenden Locks to a north-south line 400' east of the eastern end of the northern wing wall of Chittenden Locks (see Marine Area 10 for rules west of this area). ALL SPECIES - unlawful to fish from a floating device west of Fremont Bridge. Chumming permitted east of Fremont Bridge. TROUT TROUT TROUT Other Game Fish	Mar. 1-June 30 July 1-Nov. 30 Dec. 1-Feb. 28 Year-round	Min size 12". Daily limit 5. Release all STEELHEAD and RAINBOW TROUT over 20". Statewide min. size/daily limit. No. min. size. Daily limit 5. Release all STEELHEAD and RAINBOW TROUT 20" and over. Statewide min. size/daily limit.
WAUGHOP LAKE (Pierce Co.)	All Game Fish SALMON	Year-round Year-round	Statewide min. size/daily limit. Landlocked SALMON rules apply.
WENTWORTH LAKE (Clallam Co.)	ALL SPECIES - internal combustion motors prohibited. All Game Fish	Year-round	Statewide min. size/daily limit.
WHATCOM, LAKE (Whatcom Co.) (See DOH Fish Consumption Advisories, page 30) 	CLOSED WATERS - all tributaries and that portion of Lake Whatcom between Electric Ave. Bridge and outlet dam. All Game Fish	Last Sat. in Apr.-Oct. 31	Statewide min. size/daily limit. Release CUTTHROAT.
WILDBERRY LAKE (Mason Co.)	All Game Fish	Last Sat. in Apr.-Oct. 31	Statewide min. size/daily limit.
WILDCAT LAKE (Kitsap Co.)	TROUT Other Game Fish	Last Sat. in Apr.-Oct. 31 Last Sat. in Apr.-Oct. 31	No min. size. Daily limit 5. Up to 2 over 14". Statewide min. size/daily limit.
WILDERNESS LAKE (King Co.)	All Game Fish SALMON	Last Sat. in Apr.-Oct. 31 Last Sat. in Apr.-Oct. 31	Statewide min. size/daily limit. Landlocked SALMON rules apply.
WILLAME LAKE (Lewis Co.) 	ALL SPECIES - selective gear rules. Internal combustion motors prohibited. TROUT Other Game Fish	Last Sat. in Apr.-Oct. 31 Last Sat. in Apr.-Oct. 31	Min. size 15". Daily limit 2. Statewide min. size/daily limit.

WATER	SPECIES	SEASON	ADDITIONAL RULES
WOOD LAKE (Mason Co.)	TROUT Other Game Fish	Last Sat. in Apr.-Oct. 31 Last Sat. in Apr.-Oct. 31	No min. size. Daily limit 5. Up to 2 over 14". Statewide min. size/daily limit.
WOOTEN LAKE (Mason Co.)	TROUT Other Game Fish	Last Sat. in Apr.-Oct. 31 Last Sat. in Apr.-Oct. 31	No min. size. Daily limit 5. Up to 2 over 14". Statewide min. size/daily limit.
WYE LAKE (Kitsap Co.)	TROUT Other Game Fish	Last Sat. in Apr.-Oct. 31 Last Sat. in Apr.-Oct. 31	No min. size. Daily limit 5. Up to 2 over 14". Statewide min. size/daily limit.
WYNOOCHEE RESERVOIR  (Grays Harbor Co.)	TROUT Other Game Fish SALMON	First Sat. in June-Oct. 31 First Sat. in June-Oct. 31 First Sat. in June-Oct. 31	Min. size 12". Daily limit 2. Statewide min. size/daily limit. Landlocked SALMON rules apply.
YALE RESERVOIR (Cowlitz Co.)	KOKANEE All Other TROUT Other Game Fish SALMON	Year-round Year-round Year-round Year-round	No min. size. Daily limit 16. No min. size. Daily limit 5. KOKANEE not included in TROUT daily limit. Statewide min. size/daily limit. Landlocked SALMON rules apply.

Additional Westside Lakes with Access Areas

These lakes have access areas which include a boat launch.

Angle Lake (King Co.)	Egg Lake (San Juan Co.)	Lacamas Lake (Clark Co.)	Phantom Lake (King Co.)
Ballinger Lake (Snohomish Co.)	Fenwick Lake (King Co.)	Lake Twelve (King Co.)	Sauger Lake (King Co.)
Bass Lake (King Co.)	Fish Lake (King Co.)	Loma Lake (Snohomish Co.)	Shadow Lake (King Co.)
Beaver Lake (Skagit Co.)	Flowing Lake (Snohomish Co.)	Long Lake (Kitsap Co.)	Shoecraft Lake (Snohomish Co.)
Bonney Lake (Pierce Co.)	Grandy Lake (Skagit Co.)	Lost Lake (Snohomish Co.)	South Lewis County Park Pond (Lewis Co.)
Boren Lake (King Co.)	Goose Lake (Skamania Co.)	Martha Lake (Warm Beach) (Snohomish Co.)	Sportsman's Lake (San Juan Co.)
Chain Lake (Snohomish Co.)	Green Lake (King Co.)	Mason Lake (Mason Co.)	Spring Lake (King Co.)
Clear Lake (Skagit Co.)	Hart Lake (Pierce Co.)	Meridian Lake (King Co.)	Twin Lakes (Snohomish Co.)
Chambers Lake (Thurston Co.)	Holm Lake (King Co.)	Morton Lake (King Co.)	Whitman Lake (Pierce Co.)
Desire Lake (King Co.)	Hummel Lake (San Juan Co.)	Offut Lake (Thurston Co.)	Wiser Lake (Whatcom Co.)
Dolloff Lake (King Co.)	Ketchum Lake (Snohomish Co.)	Panther Lake (King Co.)	
Echo Lake (SR 99) (King Co.)	Killarney Lake (King Co.)		



**Thanks, fishing license buyers!
Your youth outdoor recreation
donations helped make these
events possible:**

- Annual Youth Outdoor Adventure Expo
- Kids of Disability Fishing Event
- School Field Days
- Youth Archery Program
- Firearms Safety Target Mobile Trailer



<http://wdfw.wa.gov/>

Tell your license clerk at the time of purchase you wish to contribute to the "Go Play Outside" program. Your continued support helps pass on the traditions of our Northwest outdoor heritage.



Eastside Rivers - Special Rules

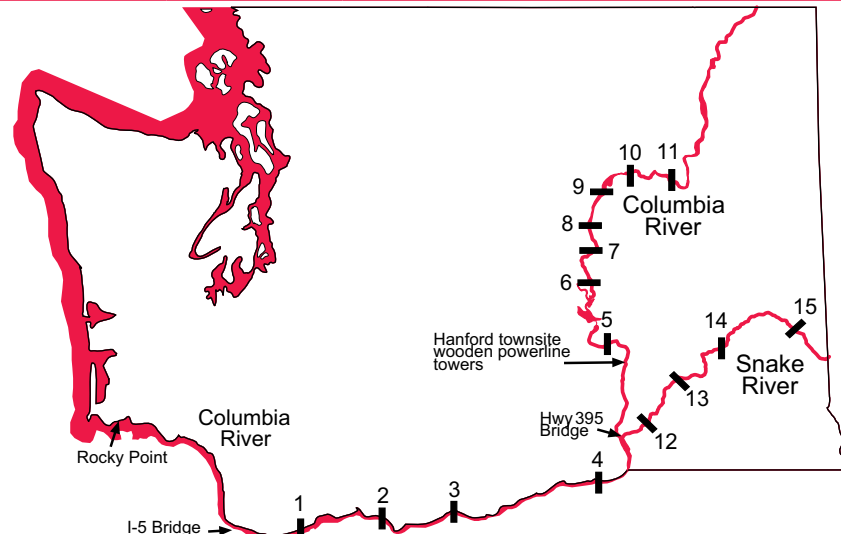
WATER	SPECIES	Season	Additional Rules
AHTANUM CREEK (Yakima Co.) including North Fork and Middle Fork	CLOSED WATERS - in the North Fork Ahtanum Creek from Grey Rock Trailhead Bridge crossing to Shellneck Creek (about 1.7 miles), and in the Middle Fork from the A2000 spur road bridge in NE ¼ of Section 34 upstream to the A2000 Rd. Bridge at Tree Phones Campground (about 3.5 miles).		
	All Game Fish	First Sat. in June-Oct. 31	Statewide min. size/daily limit. Selective gear rules.
AMERICAN RIVER (Yakima Co.)	CLOSED WATERS - July 16-Sept. 15: from the Hwy. 410 Bridge at RM 5.4 (0.7 miles east, downstream of the USFS Hells Crossing Campground main entrance) upstream to the Mesatchee Creek Trail (USFS trail 969) river crossing at RM 15.8.		
	All Game Fish	First Sat. in June-Oct. 31	Statewide min. size/daily limit. Selective gear rules. Internal combustion motors prohibited.
AMON CREEK (Benton Co.)	All Game Fish	First Sat. in June-Oct. 31	Statewide min. size/daily limit. Selective gear rules.
ASOTIN CREEK (Asotin Co.) from mouth to forks	CLOSED WATERS - all tributaries including George and Charlie creeks. Lawful to fish up to the base of Headgate Dam.		
	TROUT	First Sat. in June-Oct. 31	Min. size 8". Daily limit 2. Release all STEELHEAD.
	Other Game Fish	First Sat. in June-Oct. 31	Statewide min. size/daily limit.
NORTH FORK , from mouth to USFS boundary	ALL SPECIES - selective gear rules. Internal combustion motors prohibited.		
	TROUT	First Sat. in June-Oct. 31	Min. size 8". Daily limit 2. Release all STEELHEAD.
	Other Game Fish	First Sat. in June-Oct. 31	Statewide min. size/daily limit.
NORTH FORK (and all tributaries from USFS boundary upstream), SOUTH FORK and all tributaries	CLOSED WATERS		
BEAR CREEK (Yakima Co.) tributary to South Fork Tieton River	CLOSED WATERS - from mouth to falls (about ¾ mile).		
	All Game Fish	First Sat. in June-Oct. 31	Statewide min. size/daily limit.
BIG WHITE SALMON RIVER	See White Salmon River (Klickitat/Skamania County)		
BIRD CREEK (Klickitat Co.)	TROUT	First Sat. in June-Oct. 31	Min. size 8". Daily limit 5.
	Other Game Fish	First Sat. in June-Oct. 31	Statewide min. size/daily limit.
BLOCKHOUSE CREEK (Klickitat Co.)	TROUT	First Sat. in June-Oct. 31	Min. size 8". Daily limit 5.
	Other Game Fish	First Sat. in June-Oct. 31	Statewide min. size/daily limit.
BLOODGOOD CREEK (Klickitat Co.)	TROUT	First Sat. in June-Oct. 31	Min. size 8". Daily limit 5.
	Other Game Fish	First Sat. in June-Oct. 31	Statewide min. size/daily limit.
BOBCAT CREEK (Adams Co.)	All Game Fish	Apr. 1-Sept. 30	Statewide min. size/daily limit.
BONAPARTE CREEK (Okanogan Co.)	CLOSED WATERS - from mouth to falls 1 mile upstream.		
	All Game Fish	First Sat. in June-Oct. 31	Statewide min. size/daily limit.
BOULDER CREEK (Okanogan Co.) and tributaries	EASTERN BROOK TROUT	First Sat. in June-Oct. 31	No min. size. Daily limit 10.
	All Other TROUT	First Sat. in June-Oct. 31	Min. size 8". Daily limit 2. Release all CUTTHROAT. EASTERN BROOK TROUT (EBT) do not count as part of the TROUT daily limit.
	Other Game Fish	First Sat. in June-Oct. 31	Statewide min. size/daily limit.
BOWMAN CREEK (Klickitat Co.)	TROUT	First Sat. in June-Oct. 31	Min. size 8". Daily limit 5.
	Other Game Fish	First Sat. in June-Oct. 31	Statewide min. size/daily limit.
BOX CANYON CREEK (Kittitas Co.) mouth to USFS Rd. #4930 Bridge	CLOSED WATERS - from mouth (Kachess Reservoir) upstream approximately 2 miles to the waterfall (20' high visible from road). Includes that portion of the creek that flows through the dry lakebed.		
	All Game Fish	First Sat. in June-Oct. 31	Statewide min. size/daily limit. Selective gear rules. Internal combustion motors prohibited.
BROWNS CREEK (Pend Oreille Co.)	All Game Fish	First Sat. in June-Oct. 31	Statewide min. size/daily limit. Fly fishing only.
BUCKSKIN CREEK (Yakima Co.) and tributaries	CLOSED WATERS - from mouth to the west boundary of Suntides Golf Course.		
BUMPING RIVER (Yakima Co.) from mouth to Bumping Reservoir	Lawful to fish to base of Bumping Dam.		
	All Game Fish	First Sat. in June-Oct. 31	Statewide min. size/daily limit. Selective gear rules. Internal combustion motors prohibited.
	WHITEFISH	Dec. 1-Mar. 31	No min. size. Daily limit 15 WHITEFISH only. Whitefish gear rules.
BUTTERMILK CREEK (Okanogan Co.) including East and West Forks	CLOSED WATERS		
CALISPELL CREEK (Pend Oreille Co.) (also known as Calispell River) from mouth to Calispell Lake	EASTERN BROOK TROUT	Year-round	No min. size. Daily limit 10.
	All Other TROUT	Year-round	Min. size 8". Daily limit 2. EASTERN BROOK TROUT (EBT) do not count as part of the TROUT daily limit. May not continue to fish for EBT once 2 TROUT other than EBT have been retained.
	Other Game Fish	Year-round	Statewide min. size/daily limit.

(continued on next page)

Unless otherwise listed in Special Rules, you must follow the Statewide Rules (pages 20, 25-27).

WATER	SPECIES	Season	Additional Rules
CALISPELL CREEK (cont.) from Calispell Lake upstream	ALL SPECIES - selective gear rules.		<i>Internal combustion motors prohibited.</i>
	EASTERN BROOK TROUT	First Sat. in June-Oct. 31	No min. size. Daily limit 10.
	All Other TROUT	First Sat. in June-Oct. 31	Min. size 8". Daily limit 2. EASTERN BROOK TROUT (EBT) do not count as part of the TROUT daily limit. May not continue to fish for EBT once 2 TROUT other than EBT have been retained.
CALISPELL CREEK TRIBUTARIES (Pend Oreille Co.)	Other Game Fish	First Sat. in June-Oct. 31	Statewide min. size/daily limit.
	EASTERN BROOK TROUT	First Sat. in June-Oct. 31	No min. size. Daily limit 10.
	All Other TROUT	First Sat. in June-Oct. 31	Min. size 8". Daily limit 2. EASTERN BROOK TROUT (EBT) do not count as part of the TROUT daily limit. May not continue to fish for EBT once 2 TROUT other than EBT have been retained.
CEDAR CREEK (Okanogan Co.) (tributary to Early Winters Creek)	Other Game Fish	First Sat. in June-Oct. 31	Statewide min. size/daily limit.
	CLOSED WATERS - from mouth to Cedar Falls		
	CEDAR CREEK (Pend Oreille Co.) and tributaries	EASTERN BROOK TROUT	First Sat. in June-Oct. 31
	All Other TROUT	First Sat. in June-Oct. 31	Min. size 8". Daily limit 2. EASTERN BROOK TROUT (EBT) do not count as part of the TROUT daily limit. May not continue to fish for EBT once 2 TROUT other than EBT have been retained.
	Other Game Fish	First Sat. in June-Oct. 31	Statewide min. size/daily limit.
	CHELAN HATCHERY CREEK (Chelan Co.)		
CLOSED WATERS			
CHELAN LAKE TRIBUTARIES (Chelan Co.) from mouths upstream 1 mile, except Stehekin River	All Game Fish	Aug. 1-Sept. 30	Statewide min. size/daily limit. Selective gear rules. Internal combustion motors prohibited. Release wild CUTTHROAT.
CHELAN RIVER (Chelan Co.) from the railroad bridge to the Chelan PUD safety barrier below the powerhouse <i>Col. R. Salmon/Steelhead Endorsement (p. 26)</i>	All Game Fish	May 15-Aug. 31	Statewide min. size/daily limit. Release all TROUT. Anti-snagging rule.
CHEWUCH RIVER (Chewack River) (Okanogan Co.) from mouth to Eight Mile Creek from Eight Mile Creek to Pasayten wilderness boundary	All Game Fish	First Sat. in June-Aug. 15	Catch-and-release. Selective gear rules. Internal combustion motors prohibited.
	WHITEFISH	Dec. 1-Mar. 31	No min. size. Daily limit 15 WHITEFISH only. Whitefish gear rules.
	WHITEFISH	Dec. 1-Mar. 31	No min. size. Daily limit 15 WHITEFISH only. Whitefish gear rules.
CHIKAMIN CREEK (Chelan Co.)	All Game Fish	First Sat. in June-Oct. 31	Statewide min. size/daily limit. Selective gear rules. Internal combustion motors prohibited.
CHIWAUKUM CREEK (Chelan Co.)	CLOSED WATERS - from mouth to Fool Hen Creek		
CHIWAWA RIVER (Chelan Co.)	CLOSED WATERS - from mouth to Buck Creek		
CLEAR CREEK (Chelan Co.)	CLOSED WATERS		
CLE ELUM RIVER (Kittitas Co.) from mouth to Cle Elum Dam from Cle Elum Lake to Hyas Lake	ALL SPECIES - selective gear rules, except Dec. 1-Mar. 31: whitefish gear may be used. <i>Internal combustion motors prohibited. Lawful to fish to base of Cle Elum Dam.</i>		
	TROUT	Year-round	Catch-and-release.
	Other Game Fish	Year-round	Statewide min. size/daily limit.
COLUMBIA BASIN HATCHERY CREEK (Grant Co.) from the hatchery outflow to confluence with Rocky Coulee Wasteway	All Game Fish	First Sat. in June-Oct. 31	Statewide min. size/daily limit. Selective gear rules. Internal combustion motors prohibited.
	Juvenile anglers (under 15 years old), anglers with a disability and a reduced-fee license, or designated harvester cards only.		
	TROUT	Apr. 1-Sept. 30	No min. size. Daily limit 3.
	Other Game Fish	Apr. 1-Sept. 30	Statewide min. size/daily limit.

1. Bonneville Dam
2. The Dalles Dam
3. John Day Dam
4. McNary Dam
5. Priest Rapids Dam
6. Wanapum Dam
7. Rock Island Dam
8. Rocky Reach Dam
9. Wells Dam
10. Chief Joseph Dam
11. Grand Coulee Dam
12. Ice Harbor Dam
13. Lower Monumental Dam
14. Little Goose Dam
15. Lower Granite Dam



WATER	SPECIES	Season	Additional Rules
<p>COLUMBIA RIVER – where the river coincides with the boundary between Washington and Oregon, the license of either state is valid. Anglers must comply with the laws of the state in which they are fishing. An angler licensed only in Oregon may not fish on the Washington shore or in Washington sloughs or tributaries, except Camas Slough, where the license of either state is valid from a floating device. An angler fishing the Columbia River is restricted to one daily limit even if licensed by both states. SALMON and STEELHEAD anglers may not possess in the field, fish mutilated so that size, species or fin clip cannot be determined, until the angler has reached their automobile or principle means of land transportation and has completed their daily angling. Anglers may fish with either a saltwater, freshwater, or combination license in the waters of the Columbia River between a line from Rocky Point, on the Washington shore, to Tongue Point, on the Oregon shore, and the Buoy 10 line described below. For STURGEON rules in the Columbia River tributaries, see rules for adjoining mainstream waters. For bottomfish and forage fish rules, Marine Area 1 General Rules apply. CLOSED - to fishing for Columbia River SMELT (eulachon).</p>			
<p>from a true north and south line through Buoy 10 to a projected line from Rocky Point on the Washington bank through Red Buoy 44 to the navigation light at Tongue Point on the Oregon bank (519)</p>	<p>Fishing from the north jetty is open 7 days a week when Marine Area 1 or Buoy 10 areas are open for SALMON. The daily limit and minimum size restrictions follow the most liberal regulations of either of these areas.</p> <p>TROUT WALLEYE</p> <p>BASS CHANNEL CATFISH Other Game Fish SALMON & STEELHEAD</p> <p>SALMON & STEELHEAD</p> <p>SALMON & STEELHEAD</p> <p>SALMON & STEELHEAD</p> <p>SALMON & STEELHEAD</p> <p>STURGEON STURGEON STURGEON STURGEON</p> <p>STURGEON SHAD FORAGE FISH</p> <p>BOTTOMFISH</p>	<p>Year-round</p> <p>Year-round Year-round Year-round June 16-July 31</p> <p>Aug. 1-Aug. 28</p> <p>Aug. 29-Sept. 30</p> <p>Oct. 1-Dec. 31</p> <p>Jan. 1-Mar. 31</p> <p>Jan. 1-Apr. 30 May 1-May 13 May 14-June 26 June 27-June 30 July 1-July 4</p> <p>July 5-Dec. 31 May 16-Mar. 31</p> <p>Year-round</p> <p>Year-round</p>	<p>Release all TROUT except hatchery STEELHEAD (see below). No min. size. Daily limit 10. Up to 5 over 18" and only 1 over 24" may be retained.</p> <p>No min. size. Daily limit 5. Up to 3 over 15" may be retained.</p> <p>No min. size. No daily limit.</p> <p>Statewide min. size/daily limit.</p> <p>Min. size 12". Daily limit 6. Up to 2 may be adult SALMON or hatchery STEELHEAD or 1 of each. Release all SALMON other than hatchery CHINOOK and SOCKEYE. CLOSED to fishing for SALMON and STEELHEAD from Buoy 10 to the Megler Astoria Bridge.</p> <p>CHINOOK - min. size 24". COHO - min. size 16". Daily limit 2 SALMON or hatchery STEELHEAD or 1 of each. Only 1 CHINOOK may be retained. Release all SALMON other than CHINOOK and hatchery COHO.</p> <p>COHO - min. size 16". Daily limit 2 hatchery COHO or hatchery STEELHEAD or 1 of each. Release all SALMON other than hatchery COHO.</p> <p>Min. size 12". Daily limit 6. Up to 2 may be adult SALMON or hatchery STEELHEAD or 1 of each. Release all SALMON other than CHINOOK and hatchery COHO.</p> <p>Min. size 12". Daily limit 6. Up to 2 may be adult hatchery CHINOOK or hatchery STEELHEAD or 1 of each. Release all SALMON other than hatchery CHINOOK.</p> <p>Min. size 38" fork length. Max. size 54" fork length. Daily limit 1. Catch-and-release.</p> <p>Min. size 41" fork length. Max. size 54" fork length. Daily limit 1. Catch-and-release.</p> <p>Min. size 41" fork length. Max. size 54" fork length. Daily limit 1. End date depends on quota being met.</p> <p>Catch-and-release.</p> <p>No min. size. No daily limit.</p> <p>No min. size. Daily limit 10 lbs. all species combined. Forage fish jig gear allowed. Forage fish may be used live for bait. Closed to fishing for eulachon.</p> <p>Daily limits, seasons, size restrictions, and gear restrictions are the same as those of the adjacent portion of Marine Area 1.</p>
<p>from a line projected from Rocky Point on the Washington bank through Red Buoy 44 to the navigation light at Tongue Point on the Oregon bank to I-5 Bridge</p> <p>Rocky Point/Tongue Point line to Longview Bridge (521)</p> <p>Longview Bridge to I-5 Bridge (523)</p> <p>Col. R. Salmon/Steelhead Endorsement (p. 26)</p>	<p>TROUT</p> <p>WALLEYE</p> <p>BASS CHANNEL CATFISH Other Game Fish SALMON & STEELHEAD</p> <p>SALMON & STEELHEAD</p> <p>SALMON & STEELHEAD</p> <p>SHAD</p> <p>Downstream from the Wauna powerline crossing at river mile 40 near Cathlamet.</p> <p>STURGEON STURGEON STURGEON STURGEON</p>	<p>May 16-Mar. 31</p> <p>Year-round</p> <p>Year-round Year-round Year-round May 16-July 31</p> <p>Aug. 1-Sept. 9</p> <p>Sept. 10-Dec. 31</p> <p>Jan. 1-Mar. 31</p> <p>May 16-Mar. 31</p> <p>Jan. 1-Apr. 30 May 1-May 13 May 14-June 26 June 27-June 30</p>	<p>Release all TROUT except hatchery CUTTHROAT and STEELHEAD (see below). Daily limit 2 hatchery CUTTHROAT. Hatchery CUTTHROAT minimum size 12".</p> <p>No min. size. Daily limit 10. Up to 5 over 18" and only 1 over 24" may be retained.</p> <p>No min. size. Daily limit 5. Up to 3 over 15" may be retained.</p> <p>No min. size. No daily limit.</p> <p>Statewide min. size/daily limit.</p> <p>SALMON minimum size 12". Daily limit 6. Up to 2 may be adult SALMON or hatchery STEELHEAD or 1 of each. Release all SALMON other than hatchery CHINOOK and SOCKEYE. May 16-June 15: release adult CHINOOK.</p> <p>SALMON minimum size 12". Daily limit 6. Up to 2 may be adult SALMON or hatchery STEELHEAD or 1 of each. Only 1 may be an adult CHINOOK. Release all SALMON other than CHINOOK and hatchery COHO.</p> <p>SALMON minimum size 12". Daily limit 6. Up to 2 may be adult SALMON or hatchery STEELHEAD or 1 of each. Release all SALMON other than CHINOOK and hatchery COHO. Sept. 10-Sept. 30: release CHINOOK downstream from a line projected from the Warrior Rock lighthouse through Red Buoy #4 to the orange marker atop the dolphin on the Washington shore.</p> <p>SALMON minimum size 12". Daily limit 6. Up to 2 may be adult hatchery CHINOOK or hatchery STEELHEAD or 1 of each. Release all SALMON other than hatchery CHINOOK.</p> <p>No min. size. No daily limit.</p> <p>Min. size 38" fork length. Max. size 54" fork length. Daily limit 1. Catch-and-release.</p> <p>Min. size 41" fork length. Max. size 54" fork length. Daily limit 1. Catch-and-release.</p>

(continued on next page)

WATER	SPECIES	Season	Additional Rules
(continued from previous page) from a line projected from Rocky Point on the Washington bank through Red Buoy 44 to the navigation light at Tongue Point on the Oregon bank to I-5 Bridge Col. R. Salmon/Steelhead Endorsement (p. 26)	STURGEON	July 1-July 4	Min. size 41" fork length. Max. size 54" fork length. Daily limit 1. End date depends on quota being met.
	STURGEON	July 5-Dec. 31	Catch-and-release.
	Upstream from the Wauna powerline crossing at river mile 40 near Cathlamet.		
	STURGEON	Jan. 1-July 31	Min. size 38" fork length. Max. size 54" fork length. Daily limit 1. STURGEON may be retained Thursdays, Fridays, and Saturdays only.
from I-5 Bridge to Bonneville Dam (525) Col. R. Salmon/Steelhead Endorsement (p. 26)	CLOSED WATERS - at Bonneville Dam between the upstream line of Bonneville Dam and a point 600' below the fish ladder at the new Bonneville Dam Powerhouse. CLOSED to angling inside the south navigation lock at Bonneville Dam from a marker on the westernmost point of Robins Island to a marker on the Oregon mainland shore. CLOSED to angling from a floating device from Bonneville Dam downstream to the Hamilton Island boat launch and across to a marker on the westernmost tip of Robins Island.		
	TROUT		Release all TROUT except hatchery STEELHEAD (see below).
	WALLEYE	Year-round	No min. size. Daily limit 10. Up to 5 over 18" and only 1 over 24" may be retained.
	BASS	Year-round	No min. size. Daily limit 5. Up to 3 over 15" may be retained.
	CHANNEL CATFISH	Year-round	No min. size. No daily limit.
	Other Game Fish	Year-round	Statewide min. size/daily limit.
	SALMON Nov. 1-Dec. 31: CLOSED to fishing for SALMON from Beacon Rock to Bonneville Dam.		
	SALMON & STEELHEAD	June 16-July 31	SALMON minimum size 12". Daily limit 6. Up to 2 may be adult SALMON or hatchery STEELHEAD or 1 of each. Release all SALMON other than hatchery CHINOOK and SOCKEYE.
	SALMON & STEELHEAD	Aug. 1-Sept. 9	SALMON minimum size 12". Daily limit 6. Up to 2 may be adult SALMON or hatchery STEELHEAD or 1 of each. Only 1 may be an adult CHINOOK. Release all SALMON other than CHINOOK and hatchery COHO.
	SALMON & STEELHEAD	Sept. 10-Dec. 31	SALMON minimum size 12". Daily limit 6. Up to 2 may be adult SALMON or hatchery STEELHEAD or 1 of each. Release all SALMON other than CHINOOK and hatchery COHO.
	STEELHEAD	Jan. 1-Mar. 31	Min. size 20". Daily limit 2.
from Bonneville Dam to The Dalles Dam (527) Col. R. Salmon/Steelhead Endorsement (p. 26)	STURGEON May 1-Aug. 31: CLOSED to fishing for STURGEON from Bonneville Dam downstream 9 miles to a line crossing the Columbia from Navigation Marker 82 on the Oregon shore through the upstream exposed end of Skamania Island, continuing in a straight line to a boundary marker on the Washington shore. STURGEON fishing is CLOSED on the Washington mainland shore from Bonneville Dam downstream to a boundary marker about 4,000' downstream from the fish ladder at the new Bonneville Dam Powerhouse south to the downstream end of Cascade Island and across to the Oregon angling boundary on Bradford Island (about 850' downstream from fish ladder). From Bonneville Dam to a line from the Hamilton Island boat ramp to an Oregon boundary marker on Robins Island: 1) it is unlawful to fish for STURGEON except with hand-casted lines from shore; 2) it is also unlawful to use a floating device to set lines for STURGEON; and 3) all anglers must stop all fishing for STURGEON once the daily limit of 1 fish has been retained.		
	STURGEON	Jan. 1-July 31	Min. size 38" fork length. Max. size 54" fork length. Daily limit 1. STURGEON may be retained Thursdays, Fridays, and Saturdays only.
	STURGEON	Aug. 1-Oct. 7	Catch-and-release.
	STURGEON	Oct. 8-Dec. 31	Min. size 38" fork length. Max. size 54" fork length. Daily limit 1. STURGEON may be retained Thursdays, Fridays, and Saturdays only (end date depends on quota being met).
	SHAD	May 16-Mar. 31	No min. size. No daily limit.
from Bonneville Dam to The Dalles Dam (527) Col. R. Salmon/Steelhead Endorsement (p. 26)	CLOSED WATERS - waters within ¼ mile of the USFWS Spring Creek Hatchery grounds between posted markers located ¼ mile on either side of the fish ladder entrance; at The Dalles between the upstream line of The Dalles Dam to the upstream side of the Interstate (Hwy. 197) Bridge, except fishing is permitted up to the navigation lock wall on the Washington shore.		
	SALMON AND STEELHEAD - Aug. 1-Oct. 15: night closure and anti-snagging rule.		
	TROUT		Release all TROUT except hatchery STEELHEAD (see below).
	WALLEYE	Year-round	No min. size. Daily limit 10. Up to 5 over 18" and only 1 over 24" may be retained.
	BASS	Year-round	No min. size. Daily limit 5. Up to 3 over 15" may be retained.
	CHANNEL CATFISH	Year-round	No min. size. No daily limit.
	Other Game Fish	Year-round	Statewide min. size/daily limit.
	SALMON & STEELHEAD	June 16-July 31	SALMON minimum size 12". Daily limit 6. Up to 2 may be adult SALMON or hatchery STEELHEAD or 1 of each. Release all SALMON other than hatchery CHINOOK and SOCKEYE.
	SALMON & STEELHEAD	Aug. 1-Dec. 31	SALMON minimum size 12". Daily limit 6. Up to 2 may be adult SALMON or hatchery STEELHEAD or 1 of each. Release all SALMON other than CHINOOK and COHO. Release wild COHO from Bonneville Dam to Hood River Bridge.
	STEELHEAD	Jan. 1-Mar. 31	Min. size 20". Daily limit 2.
STURGEON	Jan. 1-July 31	Min. size 38" fork length. Max. size 54" fork length. Daily limit 1. End date depends on quota being met. Note: The quota for Bonneville Dam to The Dalles Dam has been met for 2011.	
	STURGEON	Aug. 1-Dec. 31	Catch-and-release.

(continued on next page)

WATER	SPECIES	Season	Additional Rules
(continued from previous page) from The Dalles Dam to McNary Dam The Dalles Dam to John Day Dam (529) John Day to McNary Dam (531) Col. R. Salmon/Steelhead Endorsement (p. 26)	CLOSED WATERS - at John Day Dam between the upstream line of John Day Dam to markers approximately 3,000' downstream, except that fishing is permitted up to 400' below the fishway entrance from the Washington shore. At McNary Dam between the upstream line of McNary Dam downstream to a line across the river from the red and white marker on the Oregon shore on a line that intersects the downstream end of the wingwall of the boat lock near the Washington shore. SALMON AND STEELHEAD - Aug. 1-Oct. 15: Anti-snagging rule.		
	TROUT		Release all TROUT except hatchery STEELHEAD (see below).
	WALLEYE	Year-round	No min. size. Daily limit 10. Up to 5 over 18" and only 1 over 24" may be retained.
	BASS	Year-round	No min. size. Daily limit 5. Up to 3 over 15" may be retained.
	CHANNEL CATFISH	Year-round	No min. size. No daily limit.
	Other Game Fish	Year-round	Statewide min. size/daily limit.
	SALMON & STEELHEAD	June 16-July 31	SALMON minimum size 12". Daily limit 6. Up to 2 may be adult SALMON or hatchery STEELHEAD or 1 of each. Release all SALMON other than hatchery CHINOOK and SOCKEYE.
	SALMON & STEELHEAD	Aug. 1-Dec. 31	SALMON minimum size 12". Daily limit 6. Up to 2 may be adult SALMON or hatchery STEELHEAD or 1 of each. Release all SALMON other than CHINOOK and COHO.
	STEELHEAD	Jan. 1-Mar. 31	Min. size 20". Daily limit 2.
	STURGEON	May 1-July 31:	CLOSED to fishing for STURGEON from John Day Dam downstream 5.4 miles to the west end of the grain silo at Rufus, Oregon.
	STURGEON	May 1-July 31:	CLOSED to fishing for STURGEON from McNary Dam downstream 1.5 miles to Hwy. 82 (Hwy. 395) Bridge.
	STURGEON	Jan. 1-July 31	Min. size 43" fork length. Max. size 54" fork length. Daily limit 1. End date depends on quota being met. Note: The quota for John Day Dam to McNary Dam has been met for 2011.
	STURGEON	Aug. 1-Dec. 31	Catch-and-release.
	Snake River Confluence Protection Area - waters of the Columbia River from the railroad bridge between Burbank and Kennewick upstream approximately 2.1 miles to the first powerline crossing upstream of the navigation light on the point of Sacajewea State Park: Daily limits, seasons, size restrictions, and gear restrictions are the same as those in the adjacent area of the Snake River.		
	TROUT		Release all TROUT except hatchery STEELHEAD (see below).
	WALLEYE	Year-round	No min. size. Daily limit 10. Up to 5 over 18" and only 1 over 24" may be retained.
	CHANNEL CATFISH	Year-round	No min. size. No daily limit.
	Other Game Fish	Year-round	Statewide min. size/daily limit.
	SALMON & STEELHEAD	June 16-July 31	SALMON minimum size 12". Daily limit 6. Up to 2 may be adult SALMON or hatchery STEELHEAD or 1 of each. Release all SALMON other than hatchery CHINOOK and SOCKEYE.
	SALMON & STEELHEAD	Aug. 1-Dec. 31	SALMON minimum size 12". Daily limit 6. Up to 2 may be adult SALMON or hatchery STEELHEAD or 1 of each. Release all SALMON other than CHINOOK and COHO.
	STEELHEAD	Jan. 1-Mar. 31	Min. size 20". Daily limit 2.
	STURGEON	Feb. 1-July 31	Min. size 43" fork length. Max. size 54" fork length. Daily limit 1.
	STURGEON	Aug. 1-Jan. 31	Catch-and-release.
	CLOSED WATERS - within a 400' radius of the Columbia Irrigation District (CID) fish barrier at the mouth of the CID wasteway at Columbia Park. RELEASE all STEELHEAD with a radio-tag wire protruding from the mouth, or with a disk or floy tag attached near the dorsal fin.		
	TROUT	Oct. 1-Mar. 31	Catch-and-release except up to 2 hatchery STEELHEAD may be retained. Oct. 1-Oct. 31: only STEELHEAD with both adipose fin clipped and ventral fin clipped may be retained.
	WALLEYE	Year-round	No min. size. Daily limit 10. Up to 5 over 18" and only 1 over 24" may be retained.
	CHANNEL CATFISH	Year-round	No min. size. No daily limit.
	Other Game Fish	Year-round	Statewide min. size/daily limit.
	SALMON	June 16-July 31	Min. size 12". Daily limit 6. Up to 2 may be adult hatchery CHINOOK. Release all SALMON other than hatchery CHINOOK.
	SALMON	Aug. 1-Oct. 22	Min. size 12". Daily limit 6. Up to 2 adults may be retained. Release SOCKEYE
	STURGEON	Feb. 1-July 31	Min. size 43" fork length. Max. size 54" fork length. Daily limit 1.
	STURGEON	Aug. 1-Jan. 31	Catch-and-release.
	RINGOLD AREA BANK FISHERY - waters of Columbia River adjacent to Ringold Hatchery from WDFW markers ¼ mile downstream of the Ringold wasteway outlet to WDFW markers ½ mile upstream of Spring Creek. Only the hatchery side of the river is open. Bank fishing only.		
	TROUT	Apr. 1-Apr. 15	Catch-and-release except up to 2 hatchery STEELHEAD may be retained.
	SALMON	May 1-June 30	Min. size 12". Daily limit 2 hatchery CHINOOK only. Night closure.
	WALLEYE	Feb. 1-Oct. 22	No min. size. Daily limit 10. Up to 5 over 18" and only 1 over 24" may be retained.
	CHANNEL CATFISH	Feb. 1-Oct. 22	No min. size. No daily limit.
	Other Game Fish	Feb. 1-Oct. 22	Statewide min. size/daily limit. Release all TROUT.
	SALMON	June 16-July 31	Min. size 12". Daily limit 6. Up to 2 may be adult hatchery CHINOOK. Release all SALMON other than hatchery CHINOOK.
	SALMON	Aug. 1-Oct. 22	Min. size 12". Daily limit 6. Up to 2 adults may be retained. Release SOCKEYE
	STURGEON	Feb. 1-July 31	Min. size 43" fork length. Max. size 54" fork length. Daily limit 1.
	STURGEON	Aug. 1-Oct. 22	Catch-and-release.

(continued on next page)

Unless otherwise listed in Special Rules, you must follow the Statewide Rules (pages 20, 25-27).

WATER	SPECIES	Season	Additional Rules
(continued from previous page) from Vernita Bridge to Priest Rapids Dam (536) Col. R. Salmon/Steelhead Endorsement (p. 26)	CLOSED WATERS - at Jackson (Moran) Creek: all waters of the Priest Rapids Hatchery system to the outlet on the Columbia River, extending to mid-stream Columbia River between boundary markers located 100' upstream and 400' downstream of the mouth. CLOSED WATERS - at Priest Rapids Dam between the upstream line of the dam downstream to the boundary markers 650' below the fish ladders.		
	WALLEYE	Year-round	No min. size. Daily limit 10. Up to 5 over 18" and only 1 over 24" may be retained.
	CHANNEL CATFISH	Year-round	No min. size. No daily limit.
	Other Game Fish	Year-round	Statewide min. size/daily limit. Release all TROUT.
	SALMON	June 16-July 31	Min. size 12". Daily limit 6. Up to 2 may be adult hatchery CHINOOK. Release all SALMON other than hatchery CHINOOK.
	SALMON	Aug 1-Oct. 22	Min. size 12". Daily limit 6. Up to 2 adults may be retained. Release SOCKEYE
	STURGEON	May 1-July 31: CLOSED to fishing for STURGEON from Priest Rapids Dam downstream 2.5 miles to the marker 400' downstream of the Priest Rapids Hatchery outlet channel (Jackson Creek).	
	STURGEON	Feb. 1-July 31	Min. size 43" fork length. Max. size 54" fork length. Daily limit 1.
	STURGEON	Aug. 1-Jan. 31	Catch-and-release.
from Priest Rapids Dam to Wanapum Dam (537) Col. R. Salmon/Steelhead Endorsement (p. 26)	All Game Fish	Year-round	Statewide min. size/daily limit. Release all TROUT.
	SALMON	July 1-Aug. 31	Min. size 12". Daily limit 6 CHINOOK only. Up to 3 adults may be retained of which only 1 may be a wild adult.
	SALMON	Sept 1-Oct. 22	Min. size 12". Daily limit 6 CHINOOK only. Up to 2 adults may be retained.
	STURGEON	Year-round	Catch-and-release.
from Wanapum Dam to Wells Dam (539) Wanapum Dam to Rock Island Dam (539) Rock Island Dam to Rocky Reach Dam (541) Rocky Reach Dam to Wells Dam (543) Col. R. Salmon/Steelhead Endorsement (p. 26)	CLOSED WATERS - at Wanapum Dam between the upstream line of the dam to boundary markers 750' downstream of east fish ladder and 500' downstream of west fish ladder. CLOSED WATERS - at Rocky Reach Dam and Rock Island Dam between the upstream line of the dam to boundary markers 400' downstream of the fish ladders. CLOSED WATERS - at Wells Dam between the upstream line of Wells Dam to boundary markers 400' below the spawning channel discharge (on Chelan Co. side) and fish ladder (on Douglas Co. side). ALL SPECIES - anti-snagging rule and night closure from Rocky Reach Dam to the most upriver point of Turtle Rock.		
	All Game Fish	Year-round	Statewide min. size/daily limit. Release all TROUT.
	SALMON	July 1-Oct. 15	Min. size 12". Daily limit 6 CHINOOK only. Up to 3 adults may be retained of which only 1 may be a wild adult.
	STURGEON	Year-round	Catch-and-release.
from Wells Dam to Chief Joseph Dam (545) Col. R. Salmon/Steelhead Endorsement (p. 26)	The Columbia River above Chief Joseph Dam is listed in the Eastside Lakes section as Rufus Woods Lake. Above Grand Coulee Dam, it is listed as Roosevelt Lake. For fishing on Indian reservation boundary waters, please consult the Colville Confederated Tribes, (509) 634-4711. CLOSED WATERS - at Chief Joseph Dam, CLOSED to fishing from the Okanogan Co. shore between the dam and the Hwy. 17 Bridge. CLOSED to fishing from a floating device downstream of Chief Joseph Dam from the boundary marker to the Corps of Engineers safety zone marker.		
	All Game Fish	Year-round	Statewide min. size/daily limit. Release all TROUT.
	SALMON	July 1-July 15	Min. size 12". Daily limit 6 CHINOOK only. Up to 3 adults may be retained of which only 1 may be a wild adult. Open only to fishing from Hwy. 173 Bridge at Brewster to Hwy. 17 Bridge at Bridgeport.
	SALMON	July 16-Aug. 31	Min. size 12". Daily limit 6 CHINOOK only. Up to 3 adults may be retained of which only 1 may be a wild adult. Open only to fishing from Wells Dam to Hwy. 17 Bridge at Bridgeport.
	SALMON	Sept. 1-Oct. 15	Min. size 12". Daily limit 6 CHINOOK only. Up to 3 adults may be retained of which only 1 may be a wild adult. Open only to fishing from Hwy. 173 Bridge at Brewster to Hwy. 17 Bridge at Bridgeport.
	STURGEON	Year-round	Catch-and-release.
COLVILLE RIVER (Stevens Co.) from mouth to bridge at town of Valley	TROUT	Year-round	Min. size 8". Daily limit 5. Oct. 1-Nov. 30: up to 2 BROWN TROUT may be retained.
	WALLEYE	Year-round	No min. size. Daily limit 8. only 1 over 22" may be retained.
	Other Game Fish	Year-round	Statewide min. size/daily limit.
	STURGEON	CLOSED	
from bridge at town of Valley upstream and tributaries	All Game Fish	Saturday before Memorial Day-Oct. 31	Statewide min. size/daily limit. Selective gear rules. Internal combustion motors prohibited.
COOPER RIVER (Kittitas Co.) mouth to Cooper Lake	All Game Fish	First Sat. in June-Oct. 31	Statewide min. size/daily limit. Selective gear rules. Internal combustion motors prohibited.
CORRAL CANYON CREEK (Benton Co.)	All Game Fish	First Sat. in June-Oct. 31	Statewide min. size/daily limit. Selective gear rules.
COTTONWOOD CREEK (Lincoln Co.)	All Game Fish	Year-round	Statewide min. size/daily limit.
COTTONWOOD CREEK (Walla Walla Co.)	CLOSED WATERS		
COWICHE CREEK (Yakima Co.)	All Game Fish	First Sat. in June-Oct. 31	Statewide min. size/daily limit. Selective gear rules. Internal combustion motors prohibited.
COYOTE CREEK (Adams Co.)	All Game Fish	Apr. 1-Sept. 30	Statewide min. size/daily limit.
CRAB CREEK (Grant/Adams/Lincoln Co.) (and tributaries except Columbia Basin Hatchery Creek) from Hwy. 26 to O'Sullivan Dam (including Marsh Units I and II impoundments)	CLOSED WATERS - from Morgan Lake Rd. in Section 36 to O'Sullivan Dam (including Marsh Units I and II impoundments).		
	All Game Fish	Apr. 1-Sept. 30	Statewide min. size/daily limit.
from the confluence of the outlet streams to the Moses Lake outlets (continued on next page)	ALL SPECIES - Mar. 1-May 31: only one single-point hook 3/4" or less measured point to shank may be used.		
	All Game Fish	Year-round	For min. size/daily limits, see Potholes Reservoir Rules (Eastside Lakes)

WATER	SPECIES	Season	Additional Rules
CRAB CREEK (cont.) from the fountain buoy and shoreline markers or 150' downstream of the Alder Street fill to Grant County Rd. 7	ALL SPECIES - Mar. 1-May 31: only one single-point hook 3/4" or less measured point to shank may be used.		
above Grant County Rd. 7	All Game Fish	Year-round	For min. size/daily limits, see Moses Lake Rules (Eastside Lakes)
	All Game Fish	Year-round	Statewide min. size/daily limit.
DEEP CREEK (Yakima Co.) (tributary to Bumping Lake)	CLOSED WATERS - mouth to second bridge crossing on USFS Rd. 1808 (approximately 3.7 miles from junction of USFS rds. 1800 and 1808).		
	All Game Fish	First Sat. in June-Oct. 31	Statewide min. size/daily limit.
DE ROUX CREEK (Kittitas Co.) (tributary to North Fork Teanaway River)	CLOSED WATERS - from mouth to USFS Trail 1392 (De Roux Cr. Trail) stream crossing (aprox. 1 river mile).		
	All Game Fish	First Sat. in June-Oct. 31	Statewide min. size/daily limit. Selective gear rules. Internal combustion motors prohibited.
DILLACORT CREEK (Klickitat Co.)	All Game Fish	First Sat. in June-Oct. 31	Statewide min. size/daily limit. Release all TROUT.
DRY CREEK (Walla Walla Co.)	CLOSED WATERS - upstream of the Middle Waitsburg Road.		
EARLY WINTERS CREEK (Okanogan Co.)	CLOSED WATERS		
EAST LITTLE WALLA WALLA RIVER (Walla Walla Co.)	CLOSED WATERS		
ENTIAT RIVER (Chelan Co.) from mouth (Hwy. 97 Bridge) to Entiat Falls (586)	Downstream from Hwy. 97 Columbia River rules apply.		
Col. R. Salmon/Steelhead Endorsement (p. 26)	WHITEFISH	Dec. 1-Mar. 31	No min. size. Daily limit 15 WHITEFISH only. Whitefish gear rules.
above Entiat Falls	ALL SPECIES - selective gear rules. Internal combustion motors prohibited.		
	EASTERN BROOK TROUT	First Sat. in June-Oct. 31	No min. size. Daily limit 10.
	All Other TROUT	First Sat. in June-Oct. 31	Min. size 8". Daily limit 5. Only 1 over 12" may be retained. EASTERN BROOK TROUT (EBT) do not count as part of the TROUT daily limit. May not continue to fish for EBT once 5 TROUT other than EBT have been retained.
	Other Game Fish	First Sat. in June-Oct. 31	Statewide min. size/daily limit.
GOAT CREEK (Okanogan Co.)	CLOSED WATERS		
GOLD CREEK, GOLD CREEK POND, AND OUTLET CHANNEL (Kittitas Co.) (tributary to Keechelus Lake)	CLOSED WATERS		
GOLD CREEK (Okanogan Co.)	CLOSED WATERS - from mouth to confluence with North Fork.		
GOOSE CREEK (Lincoln Co.) within the city limits of Wilbur	Juvenile anglers (under 15 years old) anglers with a disability and a reduced-fee license, or designated harvester cards only.		
	All Game Fish	Year-round	Statewide min. size/daily limit.
GRANDE RONDE RIVER (Asotin Co.) from mouth to County Rd. Bridge (about 2½ miles upstream) (592)	ALL SPECIES - Sept. 1-May 31: selective gear rules. Internal combustion motors prohibited.		
Col. R. Salmon/Steelhead Endorsement (p. 26)	TROUT	Year-round	Min. size 10". Daily limit 2. Release all STEELHEAD.
	CHANNEL CATFISH	Year-round	No min. size. No daily limit.
	Other Game Fish	Year-round	Statewide min. size/daily limit.
from County Rd. Bridge to Oregon state line and all tributaries except the Wenaha River tributaries (592)	ALL SPECIES - First Sat. in June-Aug. 31: selective gear rules. Internal combustion motors prohibited. Sept. 1-Apr. 15: barbless hooks required.		
Col. R. Salmon/Steelhead Endorsement (p. 26)	CHANNEL CATFISH	First Sat. in June-Oct. 31	No min. size. No daily limit.
	Other Game Fish	First Sat. in June-Oct. 31	Statewide min. size/daily limit, except up to 3 hatchery STEELHEAD may be retained.
	WHITEFISH	Nov. 1-Apr. 15	No min. size. Daily limit 15 WHITEFISH only. Tributaries CLOSED to fishing for WHITEFISH.
	STEELHEAD	Nov. 1-Apr. 15	Daily limit 3 hatchery STEELHEAD only. Tributaries CLOSED to fishing for STEELHEAD.
GRANITE CREEK (Pend Oreille Co.) and all tributaries	CLOSED WATERS		
HARVEY CREEK (Pend Oreille Co.) (tributary to Sullivan Lake)	CLOSED WATERS - from mouth to Bridge 4830 on county road (about 1½ miles).		
	All Game Fish	First Sat. in June-Oct. 31	Statewide min. size/daily limit. Selective gear rules. Internal combustion motors prohibited.
HAWK CREEK (Lincoln Co.) and tributaries upstream of the Falls at Hawk Creek Campground	All Game Fish	Year-round	Statewide min. size/daily limit.
HAYS CREEK (Adams Co.)	All Game Fish	Apr. 1-Sept. 30	Statewide min. size/daily limit.
HOG CANYON CREEK (Spokane Co.) Hog Canyon Dam to Scroggie Rd.	All Game Fish	Year-round	Statewide min. size/daily limit.
ICICLE RIVER (Creek) (Chelan Co.) from mouth to Leland Creek (672)	CLOSED WATERS - from mouth to Leavenworth National Fish Hatchery rack.		
Col. R. Salmon/Steelhead Endorsement (p. 26)	All Game Fish	First Sat. in June-Sept. 30	Statewide min. size/daily limit. Selective gear rules. Internal combustion motors prohibited.

Unless otherwise listed in Special Rules, you must follow the Statewide Rules (pages 20, 25-27).

WATER	SPECIES	Season	Additional Rules	
INDIAN CREEK (Pend Oreille Co.) and tributaries	EASTERN BROOK TROUT	First Sat. in June-Oct. 31	No min. size. Daily limit 10.	
	All Other TROUT	First Sat. in June-Oct. 31	Min. size 8". Daily limit 2. EASTERN BROOK TROUT (EBT) do not count as part of the TROUT daily limit. May not continue to fish for EBT once 2 TROUT other than EBT have been retained.	
	Other Game Fish	First Sat. in June-Oct. 31	Statewide min. size/daily limit.	
INDIAN CREEK (Yakima Co.)	CLOSED WATERS - from Rimrock Reservoir upstream 6 miles to the impassable waterfall located about 2.5 miles on trail #1105 from the end of Indian Creek Rd. (USFS Rd #1308). Includes that portion of creek that flows through the dry lakebed.			
	EASTERN BROOK TROUT	First Sat. in June-Oct. 31	No min. size. No daily limit.	
	All Other TROUT	First Sat. in June-Oct. 31	Min. size 8". Daily limit 2. EASTERN BROOK TROUT (EBT) do not count as part of the TROUT daily limit.	
	Other Game Fish	First Sat. in June-Oct. 31	Statewide min. size/daily limit.	
INGALLS CREEK (Chelan Co.)	CLOSED WATERS - mouth to Alpine Lakes wilderness boundary.			
JASMINE CREEK (Okanogan Co.)	Juvenile anglers only (under 15 years old).			
	All Game Fish	Year-round	Statewide min. size/daily limit.	
JEWITT CREEK (Klickitat Co.)	Juvenile anglers only (under 15 years old).			
	TROUT	First Sat. in June-Oct. 31	No min. size. Daily limit 5.	
	Other Game Fish	First Sat. in June-Oct. 31	Statewide min. size/daily limit.	
KACHESS RIVER (Kittitas Co.)	CLOSED WATERS - from Kachess Reservoir to the impassible 50-60' waterfall about ½ mile upstream of Mineral Creek. Lawful to fish to base of Kachess Dam.			
	All Game Fish	First Sat. in June-Oct. 31	Statewide min. size/daily limit. Selective gear rules. Internal combustion motors prohibited.	
KALISPELL CREEK AND ALL TRIBUTARIES (Pend Oreille Co.)	All Game Fish	Last Sat. in Apr.-Oct. 31	Statewide min. size/daily limit. Selective gear rules. Internal combustion motors prohibited.	
KETTLE RIVER (Ferry/Stevens Co.) from Barstow Bridge upstream	TROUT	Saturday before Memorial Day-Oct. 31	Min. size 12". Daily limit 2. Selective gear rules. Internal combustion motors prohibited.	
	Other Game Fish	Saturday before Memorial Day-Oct. 31	Statewide min. size/daily limit. Selective gear rules. Internal combustion motors prohibited.	
	WHITEFISH STURGEON	Nov. 1-May 31 CLOSED	No min. size. Daily limit 15 WHITEFISH only. Whitefish gear rules.	
KLICKITAT RIVER (Klickitat Co.) from mouth to 400' upstream from #5 fishway (607) Col. R. Salmon/Steelhead Endorsement (p. 26)	CLOSED WATERS - from Fisher Hill Bridge to 400' upstream from #5 fishway. ALL SPECIES - Apr. 1-May 31: night closure and anti-snagging rule. Aug. 1-Jan. 31: anti-snagging rule.			
	TROUT	June 1-Nov. 30	Min. size 12". Daily limit 2.	
	Other Game Fish	June 1-Nov. 30	Statewide min. size/daily limit.	
	SALMON & STEELHEAD	Apr. 1-May 31	SALMON - Min. size 12". STEELHEAD - Min. size 20". Daily limit 2 SALMON or hatchery STEELHEAD or 1 of each. Release wild CHINOOK. Open Mondays, Wednesdays, Saturdays, and Sundays only.	
	SALMON	June 1-July 31	Min. size 12". Daily limit 6. Up to 2 adults may be retained. Release wild CHINOOK.	
	SALMON	Aug. 1-Jan. 31	Min. size 12". Daily limit 6. Up to 2 adult CHINOOK may be retained.	
from 400' upstream from #5 fishway to boundary markers above Klickitat Salmon Hatchery (608) Col. R. Salmon/Steelhead Endorsement (p. 26)	CLOSED WATERS - from boundary markers below Klickitat Salmon Hatchery to boundary markers above hatchery.			
	TROUT	June 1-Nov. 30	Min. size 12". Daily limit 2.	
	Other Game Fish	June 1-Nov. 30	Statewide min. size/daily limit.	
	WHITEFISH	Dec. 1-Mar. 31	No min. size. Daily limit 15 WHITEFISH only. Whitefish gear rules.	
	SALMON	June 1-July 31	Min. size 12". Daily limit 6 JACKS only. Release wild CHINOOK.	
	SALMON	Aug. 1-Oct. 31	Min. size 12". Daily limit 6. Up to 2 adult CHINOOK may be retained.	
from boundary markers above Klickitat Salmon Hatchery upstream (608) Col. R. Salmon/Steelhead Endorsement (p. 26)	CLOSED WATERS - from the Yakama reservation boundary upstream, and all tributaries.			
	TROUT	June 1-Nov. 30	Min. size 12". Daily limit 2.	
	Other Game Fish	June 1-Nov. 30	Statewide min. size/daily limit.	
	WHITEFISH	Dec. 1-Mar. 31	No min. size. Daily limit 15 WHITEFISH only. Whitefish gear rules.	
LAKE CREEK (Okanogan Co.)	CLOSED WATERS - from mouth to Black Lake. CLOSED WATERS - from Black Lake to Three Prong Creek.			
LATAH (HANGMAN) CREEK (Spokane Co.)	All Game Fish	Year-round	Statewide min. size/daily limit.	
LE CLERC CREEK and tributaries (Pend Oreille Co.)	EASTERN BROOK TROUT	First Sat. in June-Oct. 31	No min. size. Daily limit 10.	
	All Other TROUT	First Sat. in June-Oct. 31	Min. size 8". Daily limit 2. EASTERN BROOK TROUT (EBT) do not count as part of the TROUT daily limit. May not continue to fish for EBT once 2 TROUT other than EBT have been retained.	
	Other Game Fish	First Sat. in June-Oct. 31	Statewide min. size/daily limit.	
LITTLE KLICKITAT RIVER (Klickitat Co.) within Goldendale city limits	Juvenile anglers only (under 15 years old).			
	TROUT	Last Sat. in Apr.-Oct. 31	No min. size. Daily limit 5.	
	Other Game Fish	Last Sat. in Apr.-Oct. 31	Statewide min. size/daily limit.	
LITTLE NACHES RIVER (Yakima Co.)	All Game Fish	First Sat. in June-Oct. 31	Statewide min. size/daily limit. Selective gear rules. Internal combustion motors prohibited.	

WATER	SPECIES	Season	Additional Rules
LITTLE PEND OREILLE RIVER (Stevens Co.) from the Little Pend Oreille wildlife refuge boundary (about 1 mile downstream from the refuge headquarters office) to Crystal Falls	EASTERN BROOK TROUT Other Game Fish	Saturday before Memorial Day-Oct. 31 Saturday before Memorial Day-Oct. 31	No min. size. Daily limit 5. Selective gear rules. Internal combustion motors prohibited. Catch-and-release. Selective gear rules. Internal combustion motors prohibited.
LITTLE SPOKANE RIVER (Spokane Co.) from mouth to SR 291 Bridge	All Game Fish	Year-round	Statewide min. size/daily limit.
from SR 291 Bridge to West Branch	All Game Fish WHITEFISH	Last Sat. in Apr.-Oct. 31 Dec. 1-Mar. 31	Statewide min. size/daily limit. No min. size. Daily limit 15 WHITEFISH only. Whitefish gear rules.
upstream of West Branch	CLOSED WATERS - from inlet to Chain Lake upstream ¼ mile to the railroad crossing culvert. All Game Fish	First Sat. in June-Oct. 31	Statewide min. size/daily limit. KOKANEE must be released, upstream of the bridge at Fridegar Rd., including the waters of Chain Lake.
LITTLE WENATCHEE RIVER (Chelan Co.)	CLOSED WATERS - from Lake Wenatchee to the falls below U.S. Forest Service Rd. 6700 Bridge at Riverside Campground.		
LOST RIVER (Okanogan Co.) from mouth to Monument Creek	CLOSED WATERS		
from Monument Creek to outlet of Cougar Lake	ALL SPECIES - selective gear rules. Internal combustion motors prohibited. Dolly Varden/Bull Trout All Other TROUT Other Game Fish	First Sat. in June-Oct. 31 First Sat. in June-Oct. 31 First Sat. in June-Oct. 31	Min. size 14". May be retained as part of the TROUT daily limit. Min. size 14". Daily limit 2. Statewide min. size/daily limit.
MAD RIVER (Chelan Co.)	CLOSED WATERS - from mouth to Jimmy Creek.		
MERCER CREEK (Kittitas Co.) that portion within Ellensburg city limits	Juvenile anglers only (under 15 years old). All Game Fish	First Sat. in June-Oct. 31	Statewide min. size/daily limit.
METHOW RIVER (Okanogan Co.) from mouth (Hwy. 97 Bridge) to County Rd. 1535 (lower Burma Rd.) Bridge (621) Col. R. Salmon/Steelhead Endorsement (p. 26)	Downstream of Hwy. 97 Bridge, Columbia River rules apply. CLOSED WATERS		
from County Rd. 1535 (lower Burma Rd.) Bridge to Hwy. 153 Bridge at McFarland Creek (621) Col. R. Salmon/Steelhead Endorsement (p. 26)	All Game Fish	First Sat. in June-Sept. 15	Catch-and-release. Selective gear rules. Internal combustion motors prohibited.
from Hwy. 153 Bridge at McFarland Creek to Gold Creek (621) Col. R. Salmon/Steelhead Endorsement (p. 26)	All Game Fish	First Sat. in June-Sept. 30	Catch-and-release. Selective gear rules. Internal combustion motors prohibited.
from Gold Creek to Foghorn Dam (1 mile upstream of Winthrop) (621) Col. R. Salmon/Steelhead Endorsement (p. 26)	All Game Fish WHITEFISH	First Sat. in June-Sept. 30 Dec. 1-Mar. 31	Catch-and-release. Selective gear rules. Internal combustion motors prohibited. No min. size. Daily limit 15 WHITEFISH only. Whitefish gear rules.
from Foghorn Dam (1 mile upstream of Winthrop) to Weeman Bridge (8 miles upstream of Winthrop) (621)	All Game Fish WHITEFISH	First Sat. in June-Aug. 15 Dec. 1-Mar. 31	Catch-and-release. Selective gear rules. Internal combustion motors prohibited. No min. size. Daily limit 15 WHITEFISH only. Whitefish gear rules.
from Weeman Bridge to the falls above Brush Creek (621)	WHITEFISH	Dec. 1-Mar. 31	No min. size. Daily limit 15 WHITEFISH only. Whitefish gear rules.
METHOW RIVER TRIBUTARIES not listed in Special Rules (Okanogan Co.)	ALL SPECIES - selective gear rules. Internal combustion motors prohibited. TROUT Other Game Fish	First Sat. in June-Oct. 31 First Sat. in June-Oct. 31	Min. size 8". Max. size 20". Daily limit 2. Release all STEELHEAD. Statewide min. size/daily limit.
MILL CREEK (Chelan Co.) (tributary to Nason Creek)	CLOSED WATERS		
MILL CREEK (Pend Oreille Co.) and tributaries	EASTERN BROOK TROUT All Other TROUT Other Game Fish	First Sat. in June-Oct. 31 First Sat. in June-Oct. 31 First Sat. in June-Oct. 31	No min. size. Daily limit 10. Min. size 8". Daily limit 2. EASTERN BROOK TROUT (EBT) do not count as part of the TROUT daily limit. May not continue to fish for EBT once 2 TROUT other than EBT have been retained. Statewide min. size/daily limit.
MILL CREEK (Walla Walla Co.) from mouth upstream (655) Col. R. Salmon/Steelhead Endorsement (p. 26)	CLOSED WATERS - from mouth to Bennington Dam, and all tributaries. ALL SPECIES - Sept. 1-Oct. 31: barbless hooks required. Selective gear rules. Internal combustion motors prohibited. All Game Fish	First Sat. in June-Oct. 31	Statewide min. size/daily limit, except release all STEELHEAD.
MINERAL CREEK (Kittitas Co.) (tributary to upper Kachess River)	CLOSED WATERS - from mouth to wilderness boundary.		
NACHES RIVER (Yakima Co.) from mouth to confluence with Tieton River	TROUT Other Game Fish WHITEFISH	First Sat. in June-Oct. 31 First Sat. in June-Oct. 31 Dec. 1-Mar. 31	Min. size 12". Max. size 20". Daily limit 2. Selective gear rules. Internal combustion motors prohibited. Statewide min. size/daily limit. Selective gear rules. Internal combustion motors prohibited. No min. size. Daily limit 15 WHITEFISH only. Whitefish gear rules.

(continued on next page)

WATER	SPECIES	Season	Additional Rules
NACHES RIVER (cont.) from confluence with Tieton River to Rattlesnake Creek	TROUT	First Sat. in June-Oct. 31	Catch-and-release. Selective gear rules. Internal combustion motors prohibited.
	Other Game Fish	First Sat. in June-Oct. 31	Statewide min. size/daily limit. Selective gear rules. Internal combustion motors prohibited.
	WHITEFISH	Dec. 1-Mar. 31	No min. size. Daily limit 15 WHITEFISH only. Whitefish gear rules.
from Rattlesnake Creek upstream	TROUT	First Sat. in June-Oct. 31	Min. size 12". Max. size 20". Daily limit 2. Selective gear rules. Internal combustion motors prohibited.
	Other Game Fish	First Sat. in June-Oct. 31	Statewide min. size/daily limit. Selective gear rules. Internal combustion motors prohibited.
	WHITEFISH	Dec. 1-Mar. 31	No min. size. Daily limit 15 WHITEFISH only. Whitefish gear rules.
NANEUM CREEK (Kittitas Co.)	All Game Fish	First Sat. in June-Oct. 31	Statewide min. size/daily limit. Selective gear rules. Internal combustion motors prohibited.
NAPEEQUA RIVER (Chelan Co.)	CLOSED WATERS - from mouth to Twin Lakes Creek.		
NASON CREEK (Chelan Co.) from mouth to Smith Brook	CLOSED WATERS		
from Smith Brook to Stevens Creek	All Game Fish	First Sat. in June-Oct. 31	Statewide min. size/daily limit. Selective gear rules. Internal combustion motors prohibited.
NEGRO CREEK (Lincoln Co.) from the mouth at Sprague Lake to the fish barrier dam at Fishtrap Lake	All Game Fish	Year-round	Statewide min. size/daily limit.
NEGRO CREEK (Whitman Co.)	All Game Fish	Last Sat. in Apr.-July 15	Statewide min. size/daily limit.
NORTH CREEK (Okanogan Co.)	CLOSED WATERS - from the mouth to the falls at river mile 0.8 (just above Twisp River Rd.).		
OKANOGAN RIVER (Okanogan Co.) from mouth to Hwy. 97 Bridge immediately upstream of mouth (627) Col. R. Salmon/Steelhead Endorsement (p. 26)	For fishing on Indian reservation boundary waters, please also consult the Colville Confederated Tribes, (509) 634-4711. State license required. ALL SPECIES - July 1-Oct. 15: <i>anti-snagging rule and night closure.</i>		
	All Game Fish SALMON	Year-round July 1-Oct. 15	Statewide min. size/daily limit. Release all TROUT. Min. size 12". Daily limit 6 CHINOOK only. Up to 3 adults may be retained of which only 1 may be a wild adult.
from Hwy. 97 Bridge immediately upstream of mouth to highway bridge at Malott Col. R. Salmon/Steelhead Endorsement (p. 26)	For fishing on Indian reservation boundary waters, please also consult the Colville Confederated Tribes, (509) 634-4711. State license required. ALL SPECIES - July 1-Sept. 15: <i>anti-snagging rule and night closure.</i>		
	All Game Fish SALMON	Year-round July 1-Sept. 15	Statewide min. size/daily limit. Release all TROUT. Min. size 12". Daily limit 6 CHINOOK only. Up to 3 adults may be retained of which only 1 may be a wild adult.
upstream of the highway bridge at Malott Col. R. Salmon/Steelhead Endorsement (p. 26)	For fishing on Indian reservation boundary waters, please also consult the Colville Confederated Tribes, (509) 634-4711. State license required. CLOSED WATERS - from Zosel Dam downstream to first Hwy. 97 Bridge downstream of the dam. ALL SPECIES - July 1-Sept. 15: <i>anti-snagging rule and night closure.</i>		
	All Game Fish SALMON	First Sat. in June-Aug. 31 July 1-Sept. 15	Statewide min. size/daily limit. Release all TROUT. Min. size 12". Daily limit 6 CHINOOK only. Up to 3 adults may be retained of which only 1 may be a wild adult.
OLD MILL STREAM (Chelan Co.)	CLOSED WATERS		
OUTLET CREEK (Klickitat Co.)	TROUT	First Sat. in June-Oct. 31	Min. size 8". Daily limit 5.
	Other Game Fish	First Sat. in June-Oct. 31	Statewide min. size/daily limit.
PALOUSE RIVER (Whitman Co.) mouth to the base of Palouse Falls (Whitman Co.) Col. R. Salmon/Steelhead Endorsement (p. 26)	TROUT	June 16-Aug. 31	Min. size 10". Daily limit 6. Release all STEELHEAD.
	TROUT	Sept. 1-Mar. 31	Min. size 10". Daily limit 6. Up to 3 hatchery STEELHEAD may be retained. Barbless hooks required when fishing for STEELHEAD.
	CHANNEL CATFISH	Year-round	No min. size. No daily limit.
	WALLEYE	Year-round	No min. size. Daily limit 10. Up to 5 over 18" and only 1 over 24" may be retained.
Other Game Fish	Year-round	Statewide min. size/daily limit.	
above Palouse Falls (and tributaries except Rock Creek)	All Game Fish	Year-round	Statewide min. size/daily limit.
PANTHER CREEK (Chelan Co.)	CLOSED WATERS		
PATAHA CREEK (Garfield Co.) from mouth to Pomeroy city limits	All Game Fish	First Sat. in June-Oct. 31	Statewide min. size/daily limit.
	Juvenile anglers only (under 15 years old).		
	All Game Fish	First Sat. in June-Oct. 31	Statewide min. size/daily limit.
within the city limits of Pomeroy	All Game Fish	First Sat. in June-Oct. 31	Statewide min. size/daily limit. Selective gear rules. Internal combustion motors prohibited.
upstream from city limits of Pomeroy	All Game Fish	First Sat. in June-Oct. 31	Statewide min. size/daily limit. Selective gear rules. Internal combustion motors prohibited.
PEND OREILLE RIVER (Pend Oreille Co.)	CLOSED WATERS - all sloughs within the boundaries of the Kalispel reservation, except Calispell Slough. WDFW and Kalispel tribal licenses required to fish Calispell Slough.		
	All Game Fish	Year-round	Statewide min. size/daily limit.
PESHASTIN CREEK (Chelan Co.)	CLOSED WATERS - from mouth to Ruby Creek.		
PHELPS CREEK (Chelan Co.) from mouth to falls at river mile 1	All Game Fish	First Sat. in June-Oct. 31	Statewide min. size/daily limit. Selective gear rules. Internal combustion motors prohibited.

WATER	SPECIES	Season	Additional Rules
RATTLESNAKE CREEK (Yakima Co.)	All Game Fish	First Sat. in June-Oct. 31	Catch-and-release. Selective gear rules. Internal combustion motors prohibited.
RINGOLD SPRINGS CREEK (Franklin Co.) (Hatchery Creek)	CLOSED WATERS		
ROCK CREEK (Adams/Whitman Co.) mouth to Endicott Rd.	All Game Fish	Year-round	Statewide min. size/daily limit.
from Endicott Rd. to the bridge on George Knott Rd. at Revere	All Game Fish	First Sat. in June-Oct. 31	Catch-and-release. Selective gear rules. Internal combustion motors prohibited.
upstream of George Knott Rd. at Revere	All Game Fish	Year-round	Statewide min. size/daily limit.
ROCK CREEK (Chelan Co.)	All Game Fish	First Sat. in June-Oct. 31	Statewide min. size/daily limit. Selective gear rules. Internal combustion motors prohibited.
ROCK CREEK (Klickitat, Co.) from the mouth to the Army Corps of Engineers Park	All Game Fish	Year-round	Size and daily limits the same as adjacent area of the Columbia River.
ROCKY FORD CREEK AND PONDS (Grant Co.)	All Game Fish	Year-round	Catch-and-release. Fly fishing only. Fishing from bank only (no wading).
ROOSEVELT LAKE TRIBUTARIES between Grand Coulee Dam and State Hwy. 25 Bridge at Northport - except Barnaby Creek, Nancy Creek and tributaries listed elsewhere in Special Rules	TROUT	Saturday before Memorial Day-Oct. 31	No min. size. Daily limit 5.
	Other Game Fish	Saturday before Memorial Day-Oct. 31	Statewide min. size/daily limit.
	STURGEON	CLOSED	
RUBY CREEK (Pend Oreille Co.) and tributaries	EASTERN BROOK TROUT	First Sat. in June-Oct. 31	No min. size. Daily limit 10. Min. size 8". Daily limit 2. EASTERN BROOK TROUT (EBT) do not count as part of the TROUT daily limit. May not continue to fish for EBT once 2 TROUT other than EBT have been retained.
	All Other TROUT	First Sat. in June-Oct. 31	
	Other Game Fish	First Sat. in June-Oct. 31	Statewide min. size/daily limit.
RUFUS WOODS LAKE TRIBS (Douglas/Okanogan Co.)	All Game Fish	First Sat. in June-Oct. 31	Statewide min. size/daily limit.
	STURGEON	CLOSED	
SALMON CREEK (Okanogan Co.)	CLOSED WATERS		
SALMON CREEK, NORTH FORK (Okanogan Co.)	All Game Fish	First Sat. in June-Oct. 31	Statewide min. size/daily limit. Selective gear rules. Internal combustion motors prohibited.
SALMON CREEK, WEST FORK (Okanogan Co.) from mouth to South Fork	All Game Fish	First Sat. in June-Oct. 31	Statewide min. size/daily limit. Selective gear rules. Internal combustion motors prohibited.
SAN POIL RIVER (Ferry Co.)	For fishing on Indian reservation boundary waters, please consult the Colville Confederated Tribes, (509) 634-2110. CLOSED to fishing for STURGEON.		
SHELLNECK CREEK (Yakima Co.)	CLOSED WATERS		
SHERMAN CREEK (Ferry Co.)	CLOSED WATERS - from hatchery boat dock to 400' upstream of hatchery water diversion dam.		
	All Game Fish	First Sat. in June-Oct. 31	Statewide min. size/daily limit.
SILVAS CREEK (Klickitat Co.)	All Game Fish	First Sat. in June-Oct. 31	Statewide min. size/daily limit. Release all TROUT.
SIMILKAMEEN RIVER (Okanogan Co.) from mouth to 400' downstream of Enloe Dam (629) Col. R. Salmon/Steelhead Endorsement (p. 26)	ALL SPECIES - July 1-Sept. 15: anti-snagging rule and night closure.		
	SALMON	July 1-Sept. 15	Min. size 12". Daily limit 6 CHINOOK only. Up to 3 adults may be retained of which only 1 may be a wild adult.
	WHITEFISH	Dec. 1-Mar. 31	No min. size. Daily limit 15 WHITEFISH only. Whitefish gear rules.
from Enloe Dam to Canadian border (629)	All Game Fish	First Sat. in June-Oct. 31	Statewide min. size/daily limit.
	WHITEFISH	Dec. 1-Mar. 31	No min. size. Daily limit 15 WHITEFISH only. Whitefish gear rules.
SINLAHEKIN CREEK (Okanogan Co.) from Palmer Lake to Cecile Creek Bridge	All Game Fish	First Sat. in June-Aug. 31	Statewide min. size/daily limit. Selective gear rules. Internal combustion motors prohibited.
	WHITEFISH	Dec. 1-Mar. 31	No min. size. Daily limit 15 WHITEFISH only. Whitefish gear rules.
SKOOKUMCHUCK CREEK (Klickitat Co.)	All Game Fish	First Sat. in June-Oct. 31	Statewide min. size/daily limit. Release all TROUT.
SLATE CREEK (Pend Oreille Co.) and tributaries	EASTERN BROOK TROUT	First Sat. in June-Oct. 31	No min. size. Daily limit 10. Min. size 8". Daily limit 2. EASTERN BROOK TROUT (EBT) do not count as part of the TROUT daily limit. May not continue to fish for EBT once 2 TROUT other than EBT have been retained.
	All Other TROUT	First Sat. in June-Oct. 31	
	Other Game Fish	First Sat. in June-Oct. 31	Statewide min. size/daily limit.

WATER	SPECIES	Season	Additional Rules
SNAKE RIVER - where the river coincides with the boundary between Washington and Idaho, the license of either state is valid. Anglers must comply with the laws of the state issuing the license. An angler licensed only in Idaho may not fish on the Washington shore or in Washington sloughs or tributaries. An angler fishing is restricted to one daily limit even if licensed by both states.			
Snake River Confluence Protection Area - waters of the Columbia River from the railroad bridge between Burbank and Kennewick upstream approximately 2.1 miles to the first powerline crossing upstream of the navigation light on the point of Sacajewea State Park. Daily limits, seasons, size restrictions, and gear restrictions are the same as those in the adjacent area of the Snake River.			
<i>Below Ice Harbor Dam (640)</i>	CLOSED WATERS - within 400' of the base of any dam; within a 400' radius around the fish ladder entrance at Lyons Ferry Hatchery; within a 200' radius upstream of the fish ladder exit above Lower Granite Dam; and within an area 1,200' downstream from the base of the west lock gate at Little Goose Dam on the south bank of the Snake River and 100' out into the river from said river bank.		
<i>Ice Harbor Dam to Lower Monument Dam (642)</i>	TROUT	June 16-Aug. 31	Min. size 10". Daily limit 6. Release all STEELHEAD.
<i>Lower Monument Dam to Little Goose Dam (644)</i>	TROUT	Sept. 1-Mar. 31	Min. size 10". Daily limit 6. Up to 3 hatchery STEELHEAD may be retained. Barbless hooks required when fishing for STEELHEAD.
<i>Little Goose Dam to Lower Granite Dam (646)</i>	CHANNEL CATFISH	Year-round	No min. size. No daily limit.
<i>Lower Granite Dam to Interstate Bridge (648)</i>	WALLEYE	Year-round	No min. size. Daily limit 10. Up to 5 over 18" and only 1 over 24" may be retained.
<i>Upstream of the Interstate Bridge, Clarkston (650)</i>	Other Game Fish	Year-round	Statewide min. size/daily limit.
Col. R. Salmon/Steelhead Endorsement (p. 26)	From mouth to Ice Harbor Dam.		
	STURGEON May 1-July 31 CLOSED to fishing for STURGEON from Ice Harbor Dam downstream 1.5 miles to the downstream end of Goose Island.		
	STURGEON	Feb. 1-July 31	Min. size 43" fork length. Max. size 54" fork length. Daily limit 1.
	STURGEON	Aug. 1-Jan. 31	Catch-and-release.
	From Ice Harbor Dam to Oregon border.		
	STURGEON	Year-round	Min. size 43" fork length. Max. size 54" fork length. Daily limit 1. Catch-and-release for all STURGEON in waters upstream of Lower Granite Dam (includes all tributaries of the Snake River above this point).
SNIPES CREEK (Benton Co.)	All Game Fish	First Sat. in June-Oct. 31	Statewide min. size/daily limit. Selective gear rules.
SNYDER CREEK (Klickitat Co.)	All Game Fish	First Sat. in June-Oct. 31	Statewide min. size/daily limit. Release all TROUT.
SPOKANE RIVER (Spokane Co.) from mouth (SR 25 Bridge) to the upstream boundary of the Plese Flats Day Use Area (Riverside State Park), except Long Lake, formed by Long Lake Dam	TROUT	Year-round	Min. size 8". Daily limit 5. Up to 2 over 20" may be retained.
	WALLEYE	June 1-Mar. 31	No min. size. Daily limit 8. Only 1 over 22" may be retained.
	Other Game Fish	Year-round	Statewide min. size/daily limit.
	SALMON	Year-round	Landlocked salmon rules apply.
	STURGEON	CLOSED	
from the upstream boundary of the Plese Flats Day Use Area (Riverside State Park) to Monroe Street Dam	ALL SPECIES - selective gear rules. <i>Internal combustion motors prohibited.</i>		
	TROUT	June 1-March 15	Min. size 8". Daily limit 1. Release all wild TROUT. (Only RAINBOW TROUT with clipped adipose fin, and a healed scar at the location of the clipped fin, may be retained).
	Other Game Fish	June 1-March 15	Statewide min. size/daily limit.
	SALMON	June 1-March 15	Landlocked salmon rules apply.
	STURGEON	CLOSED	
from Monroe Street Dam to Upriver Dam	All Game Fish	Year-round	Statewide min. size/daily limit.
	SALMON	Year-round	Landlocked salmon rules apply.
from Upriver Dam to Idaho State boundary (See DOH Fish Consumption Advisories, page 30)	ALL SPECIES - selective gear rules.		
	All Game Fish	First Sat. in June-Mar. 15	Catch-and-release.
SPRING CREEK (Benton Co.)	All Game Fish	First Sat. in June-Oct. 31	Statewide min. size/daily limit. Selective gear rules.
SPRING CREEK (Klickitat Co.)	TROUT	First Sat. in June-Oct. 31	Min. size 8". Daily limit 5.
	Other Game Fish	First Sat. in June-Oct. 31	Statewide min. size/daily limit.
STEHEKIN RIVER (Chelan Co.) from mouth to Agnes Creek	ALL SPECIES - selective gear rules. <i>Internal combustion motors prohibited.</i>		
	All Game Fish	Mar. 1-June 30	Catch-and-release.
	TROUT	July 1-Oct. 31	Min. size 15". Daily limit 2. Release CUTTHROAT.
	Other Game Fish	July 1-Oct. 31	Statewide min. size/daily limit.
SULLIVAN CREEK (Pend Oreille Co.) from Mill Pond upstream and tributaries	ALL SPECIES - selective gear rules. <i>Internal combustion motors prohibited.</i>		
	EASTERN BROOK TROUT	First Sat. in June-Oct. 31	No min. size. Daily limit 10.
	All Other TROUT	First Sat. in June-Oct. 31	Min. size 8". Daily limit 2. EASTERN BROOK TROUT (EBT) do not count as part of the TROUT daily limit. May not continue to fish for EBT once 2 TROUT other than EBT have been retained.
	Other Game Fish	First Sat. in June-Oct. 31	Statewide min. size/daily limit.
SWALE CREEK (Klickitat Co.)	All Game Fish	First Sat. in June-Oct. 31	Statewide min. size/daily limit. Release all TROUT.
SWAUK CREEK (Kittitas Co.)	All Game Fish	First Sat. in June-Oct. 31	Statewide min. size/daily limit. Selective gear rules. Internal combustion motors prohibited.
TACOMA CREEK (Pend Oreille Co.) and tributaries	ALL SPECIES - selective gear rules. <i>Internal combustion motors prohibited.</i>		
	EASTERN BROOK TROUT	First Sat. in June-Oct. 31	No min. size. Daily limit 10.
	All Other TROUT	First Sat. in June-Oct. 31	Min. size 8". Daily limit 2. EASTERN BROOK TROUT (EBT) do not count as part of the TROUT daily limit. May not continue to fish for EBT once 2 TROUT other than EBT have been retained.
	Other Game Fish	First Sat. in June-Oct. 31	Statewide min. size/daily limit.
TANEUM CREEK (Kittitas Co.)	All Game Fish	First Sat. in June-Oct. 31	Statewide min. size/daily limit. Selective gear rules. Internal combustion motors prohibited.

WATER	SPECIES	Season	Additional Rules
TEANAWAY RIVER (Kittitas Co.)	ALL SPECIES - selective gear rules. <i>Internal combustion motors prohibited.</i>		
	TROUT All Game Fish	First Sat. in June-Oct. 31 First Sat. in June-Oct. 31	Statewide min. size/daily limit. Statewide min. size/daily limit.
TEANAWAY RIVER, NORTH FORK (Kittitas, Co.) from the mouth to Beverly Creek including all tributaries.	CLOSED WATERS - from Beverly Creek upstream 8 river miles to waterfall at the end of USFS Rd. 9737. ALL SPECIES - selective gear rules. <i>Internal combustion motors prohibited.</i>		
	TROUT All Game Fish	First Sat. in June-Oct. 31 First Sat. in June-Oct. 31	Catch-and-release. Statewide min. size/daily limit.
TIETON RIVER (Yakima Co.)	Lawful to fish to base of Tieton (Rimrock) Dam.		
	All Game Fish WHITEFISH	First Sat. in June-Oct. 31 Dec. 1-Mar. 31	Statewide min. size/daily limit. Selective gear rules. No min. size. Daily limit 15 WHITEFISH only. Whitefish gear rules.
TIETON RIVER, NORTH FORK (Yakima Co.) including the portion flowing through Rimrock Reservoir dry lakebed	CLOSED WATERS - Clear Lake spillway channel and North Fork Tieton within 400' of Clear Lake Dam.		
	All Game Fish	First Sat. in June-Aug. 15	Statewide min. size/daily limit.
TIETON RIVER, SOUTH FORK (Yakima Co.)	CLOSED WATERS - from USFS Rd. 1200 to USFS Rd. 1070.		
TOUCHET RIVER (Columbia/Walla Walla Co.) from mouth to the confluence of NORTH and SOUTH FORKS (657) Col. R. Salmon/Steelhead Endorsement (p. 26)	All Game Fish	First Sat. in June-Oct. 31	Statewide min. size/daily limit.
	STEELHEAD	Nov. 1-Mar. 31	Daily limit 3 hatchery STEELHEAD and BROWN TROUT combined. Barbless hooks required.
	BROWN TROUT	Nov. 1-Mar. 31	No min. size. Daily limit 3 hatchery STEELHEAD and BROWN TROUT combined. Barbless hooks required.
TOUCHET RIVER, NORTH FORK mouth to Spangler Creek (657) Col. R. Salmon/Steelhead Endorsement (p. 26)	CLOSED WATERS - all tributaries. ALL SPECIES - selective gear rules. <i>Internal combustion motors prohibited.</i>		
	All Game Fish	First Sat. in June-Oct. 31	Statewide min. size/daily limit. Release all STEELHEAD.
NORTH FORK above Spangler Creek (657) Col. R. Salmon/Steelhead Endorsement (p. 26)	CLOSED WATERS - all tributaries. ALL SPECIES - selective gear rules. <i>Internal combustion motors prohibited.</i>		
	All Game Fish	First Sat. in June-Aug 31	Statewide min. size/daily limit. Release all STEELHEAD.
WOLF FORK from the mouth to Coates Creek and Robinson Fork (657) Col. R. Salmon/Steelhead Endorsement (p. 26)	CLOSED WATERS - all tributaries. ALL SPECIES - selective gear rules. <i>Internal combustion motors prohibited.</i>		
	All Game Fish	First Sat. in June-Oct. 31	Statewide min. size/daily limit. Release all STEELHEAD.
WOLF FORK above Coates Creek (657) Col. R. Salmon/Steelhead Endorsement (p. 26)	CLOSED WATERS - all tributaries. ALL SPECIES - selective gear rules. <i>Internal combustion motors prohibited.</i>		
	All Game Fish	First Sat. in June-Aug. 31	Statewide min. size/daily limit. Release all STEELHEAD.
SOUTH FORK mouth to Griffin Fork (657) Col. R. Salmon/Steelhead Endorsement (p. 26)	CLOSED WATERS - all tributaries. ALL SPECIES - selective gear rules. <i>Internal combustion motors prohibited.</i>		
	All Game Fish	First Sat. in June-Oct. 31	Statewide min. size/daily limit. Release all STEELHEAD.
SOUTH FORK above Griffin Fork (657) Col. R. Salmon/Steelhead Endorsement (p. 26)	CLOSED WATERS - all tributaries. ALL SPECIES - selective gear rules. <i>Internal combustion motors prohibited.</i>		
	All Game Fish	First Sat. in June-Aug. 31	Statewide min. size/daily limit. Release all STEELHEAD.
TUCANNON RIVER (Columbia/Garfield Co.) from mouth to Tucannon Hatchery Bridge (653) Col. R. Salmon/Steelhead Endorsement (p. 26)	CLOSED WATERS - all tributaries. ALL SPECIES - Nov. 1-Mar. 31: barbless hooks required.		
	All Game Fish	First Sat. in June-Oct. 31	Statewide min. size/daily limit, except up to 3 hatchery STEELHEAD may be retained. Selective gear rules and internal combustion motors prohibited upstream of Turner Rd. Bridge at Marengo.
	All Game Fish	Nov. 1-Mar. 31	Catch-and-release except up to 3 hatchery STEELHEAD may be retained.
	WHITEFISH	Nov. 1-Mar. 31	No min. size. Daily limit 15 WHITEFISH only.
from Tucannon Hatchery Bridge upstream (653) Col. R. Salmon/Steelhead Endorsement (p. 26)	CLOSED WATERS - all tributaries and mainstem from Tucannon Hatchery Bridge upstream to 500' above the Rainbow Lake intake and from Cow Camp Bridge upstream. ALL SPECIES - selective gear rules. <i>Internal combustion motors prohibited.</i>		
	All Game Fish	First Sat. in June-Oct. 31	Statewide min. size/daily limit. Release all STEELHEAD.
TWISP RIVER (Okanogan Co.) from mouth to War Creek	CLOSED WATERS - from War Creek to South Fork Twisp River.		
	All Game Fish	First Sat. in June-Aug 15	Catch-and-release. Selective gear rules. Internal combustion motors prohibited.
UMTANUM CREEK (Kittitas Co.)	All Game Fish	First Sat. in June-Oct. 31	Statewide min. size/daily limit. Selective gear rules. Internal combustion motors prohibited.
UNION CREEK (Yakima Co.)	CLOSED WATERS - from mouth to falls (about ¼ mile).		
	All Game Fish	First Sat. in June-Oct. 31	Statewide min. size/daily limit.
WAHKIACUS CREEK (Klickitat Co.)	All Game Fish	First Sat. in June-Oct. 31	Statewide min. size/daily limit. Release all TROUT.
WALLA WALLA RIVER (Walla Walla Co.) from mouth to Touchet River (659) Col. R. Salmon/Steelhead Endorsement (p. 26)	CHANNEL CATFISH	Year-round	No min. size. No daily limit.
	TROUT	First Sat. in June-Mar. 31	Statewide min. size/daily limit, except up to 3 hatchery STEELHEAD may be retained. Barbless hooks required for STEELHEAD.
	Other Game Fish	Year-round	Statewide min. size/daily limit.

(continued on next page)

WATER	SPECIES	Season	Additional Rules
WALLA WALLA RIVER (cont.) from Touchet River to Oregon State boundary and all tributaries, except Mill Creek and Touchet River. See also: Yellow Creek, Cottonwood Creek, East Little Walla Walla River and Dry Creek for closed waters (659) Col. R. Salmon/Steelhead Endorsement (p. 26)	CHANNEL CATFISH Other Game Fish All Game Fish	First Sat. in June-Oct. 31 First Sat. in June-Oct. 31 Nov. 1-Mar. 31	No min. size. No daily limit. Statewide min. size/daily limit, except up to 3 hatchery STEELHEAD may be retained. Catch-and-release except up to 3 hatchery STEELHEAD may be retained. Barbless hooks required for STEELHEAD. All tributaries CLOSED to fishing for STEELHEAD.
WENAH RIVER tributaries in Washington	ALL SPECIES - selective gear rules. All Game Fish	<i>Internal combustion motors prohibited.</i> First Sat. in June-Aug. 31	Statewide min. size/daily limit. Release all STEELHEAD.
WENATCHEE RIVER (Chelan Co.) from mouth to Hwy. 2 Bridge at Leavenworth (674) Col. R. Salmon/Steelhead Endorsement (p. 26)	CLOSED WATERS - from Hwy. 2 Bridge at Leavenworth to Lake Wenatchee (including Lake Jolanda). WHITEFISH	Dec. 1-Mar. 31	No min. size. Daily limit 15 WHITEFISH only. Whitefish gear rules.
WHEELER CREEK (Klickitat Co.)	All Game Fish	First Sat. in June-Oct. 31	Statewide min. size/daily limit. Release all TROUT.
WHITE RIVER (Chelan Co.)	CLOSED WATERS - from mouth to White River Falls.		
WHITE SALMON RIVER (Klickitat/Skamania Co.) from mouth (markers on the east and west shores, and when buoys are in place, southerly to the buoy and east-west between the buoys) to the powerhouse (508) Col. R. Salmon/Steelhead Endorsement (p. 26)	ALL SPECIES - bank fishing only downstream from the Hwy. 14 Bridge. From the mouth to Hwy. 14 Bridge: the daily limit follows the most liberal regulations of the adjacent mainstem Columbia or White Salmon rivers when both areas are open concurrently for SALMON. Aug. 1-Dec. 31: anti-snagging rule. TROUT Other Game Fish SALMON & STEELHEAD SALMON	Aug. 1-Mar. 31 Aug. 1-Mar. 31 Apr. 1-July 31 Aug 1-Mar. 31	Min. size 14". Daily limit 2. Statewide min. size/daily limit. SALMON - min. size 12". Daily limit is a total of 2 SALMON or hatchery STEELHEAD or 1 of each. Release wild CHINOOK. Min. size 12". Daily limit 6. Up to 2 adults may be retained. Release wild CHINOOK and wild COHO.
from the powerhouse to Northwestern (Condit) Dam (508) Col. R. Salmon/Steelhead Endorsement (p. 26)	CLOSED WATERS - from Northwestern Dam downstream 400'. TROUT Other Game Fish SALMON & STEELHEAD SALMON	Nov. 16-Mar. 31 Nov. 16-Apr. 30 Apr. 1-June 15 Nov. 16-Mar. 31	Min. size 14". Daily limit 2. Statewide min. size/daily limit. SALMON - min. size 12". Daily limit is a total of 2 SALMON or hatchery STEELHEAD, or 1 of each. Release wild CHINOOK. Min. size 12". Daily limit 6. Up to 2 adults may be retained. Release wild CHINOOK and wild COHO.
from gas pipeline crossing above Northwestern Lake upstream to Gilmer Creek (508)	ALL SPECIES - selective gear rules. Internal combustion motors prohibited. TROUT Other Game Fish	First Sat. in June-Oct. 31 First Sat. in June-Oct. 31	Min. size 12". Daily limit 2. Statewide min. size/daily limit.
WIDE HOLLOW CREEK (Yakima Co.)	Juvenile anglers only (under 15 years old). All Game Fish	First Sat. in June-Oct. 31	Statewide min. size/daily limit.
WILSON CREEK (Kittitas Co.) (2 branches within Ellensburg city limits)	Juvenile anglers only (under 15 years old). All Game Fish	First Sat. in June-Oct. 31	Statewide min. size/daily limit.
WOLF CREEK (Okanogan Co.)	CLOSED WATERS - mouth to South Fork.		
YAKIMA RIVER (Yakima Co.) entire river, including tributaries and drains (See DOH Fish Consumption advisories, page 30) (690)	Downstream of Hwy. 240 Bridge Columbia River rules apply. TROUT CHANNEL CATFISH		Release all STEELHEAD. No min. size. No daily limit.
from mouth (Hwy. 240 Bridge) to 400' below Prosser Dam (690) Col. R. Salmon/Steelhead Endorsement (p. 26)	CLOSED WATERS - from Prosser Dam downstream 400' and from Horn Rapids (Wanawish) Dam downstream 400'. CLOSED WATERS - Sept. 1-Oct. 22: from WDFW white markers 200' downstream of the USBR Chandler Powerhouse/Pumping station spillway chute to the power line crossing immediately upstream of the powerhouse. ALL SPECIES - Sept. 1-Oct. 22: night closure and anti-snagging rule. Chumming permitted. BASS Other Game Fish SALMON	Mar. 1-Oct. 22 Mar. 1-Oct. 22 Sep. 1-Oct. 22	No min. size. No daily limit. Up to 3 over 15" may be retained. Statewide min. size/daily limit. Release TROUT. Min. size 12". Daily limit 6. Up to 2 adults may be retained.
from Prosser Dam to Hwy. 223 Bridge (690)	BASS Other Game Fish	May 1-Oct. 31 May 1-Oct. 31	No min. size. No daily limit. Up to 3 over 15" may be retained. Statewide min. size/daily limit. Release TROUT.
from Hwy. 223 Bridge at Granger to Sunnyside (Parker) Dam (690)	TROUT Other Game Fish WHITEFISH	First Sat. in June-Oct. 31 First Sat. in June-Oct. 31 Dec. 1-Feb. 28	Min. size 12". Max. size 20". Daily limit 2. Statewide min. size/daily limit. No min. size. Daily limit 15 WHITEFISH only. Whitefish gear rules.
from Sunnyside (Parker) Dam to 3,500' below Roza Dam (690) Col. R. Salmon/Steelhead Endorsement (p. 26)	CLOSED WATERS - from Yakima Ave.-Terrace Heights Bridge in Yakima upstream 400'. ALL SPECIES - selective gear rules. Internal combustion motors prohibited. TROUT Other Game Fish WHITEFISH	First Sat. in June-Oct. 31 First Sat. in June-Oct. 31 Dec. 1-Feb. 28	Min. size 12". Max. size 20". Daily limit 2. Statewide min. size/daily limit. No min. size. Daily limit 15 WHITEFISH only. Whitefish gear rules.
from 3,500' below Roza Dam to Roza Dam (690) Col. R. Salmon/Steelhead Endorsement (p. 26)	CLOSED WATERS - from Roza Dam downstream 400'. WHITEFISH	Dec. 1-Feb. 28	No min. size. Daily limit 15 WHITEFISH only. Whitefish gear rules.

(continued on next page)

WATER	SPECIES	Season	Additional Rules
YAKIMA RIVER (cont.) from Roza Dam to Easton Dam (690)	CLOSED WATERS - from Easton Dam downstream 400'. Fishing from floating devices with an internal combustion motor is allowed from the US Bureau of Reclamation restricted areas signs at Roza Dam upstream to the boat launch ramp on the Roza Access Area (approximately ½ mile). All Game Fish	Year-round	Statewide min. size/daily limit. Release all TROUT. Selective gear rules, except Dec. 1-Feb. 28: whitefish gear may be used for WHITEFISH only. Internal combustion motors prohibited.
from head of Easton Lake to Keechelus Dam (690)	Lawful to fish to base of Keechelus Dam. EASTERN BROOK TROUT All Other TROUT Other Game Fish	Year-round Year-round Year-round	No min. size. No daily limit. Selective gear rules. Catch-and-release. Selective gear rules. Statewide min. size/daily limit. Selective gear rules, except Dec. 1-Feb. 28: whitefish gear may be used for WHITEFISH only.
YELLOWHAWK CREEK (Wall Walla Co.)	CLOSED WATERS		

TRANSPORTATION OF WATERCRAFT CARRYING AQUATIC INVASIVE SPECIES IS PROHIBITED



PROTECT STATE WATERS – AVOID FINES

FREE INSPECTION INFO – REPORT SIGHTINGS

1-888-933-9247 OR [WDFW.WA.GOV](http://wdfw.wa.gov)

CLEAN - DRAIN - DRY

Boats & Gear

Keep Zebra and Quagga Mussels Out






















Report Sightings Immediately






















1-888-WDFW-AIS

For more information visit: <http://wdfw.wa.gov/ais>



























Eastside Lakes - Special Rules





















WATER	SPECIES	Season	Additional Rules
AENEAS LAKE (Okanogan Co.) 	ALL SPECIES - fly fishing only. Motors prohibited.		
	TROUT	Last Sat. in Apr.-Oct. 31	No min. size. Daily limit 1.
	Other Game Fish	Last Sat. in Apr.-Oct. 31	Statewide min. size/daily limit. 
ALKALI LAKE (Grant Co.)	CRAPPIE	Year-round	No min. size. No daily limit. Up to 5 over 8" may be retained.
	BLUEGILL	Year-round	No min. size. No daily limit. Up to 5 over 6" may be retained.
	Other Game Fish	Year-round	Statewide min. size/daily limit. 
ALTA LAKE (Okanogan Co.)	All Game Fish	Last Sat. in Apr.-Sept. 30	Statewide min. size/daily limit. 
AMBER LAKE (Spokane Co.) 	ALL SPECIES - selective gear rules. Internal combustion motors prohibited.		
	All Game Fish	Mar. 1-Fri. before last Sat. in Apr.	Catch-and-release.
	TROUT	Last Sat. in Apr.-Sept. 30	Min. size 14". Daily limit 2. RAINBOW TROUT with clipped adipose fin, and a healed scar at the location of the clipped fin, must be released.
	Other Game Fish	Last Sat. in Apr.-Sept. 30	Statewide min. size/daily limit.
	All Game Fish	Oct. 1-Nov. 30	Catch-and-release.
BADGER LAKE (Spokane Co.)	All Game Fish	Last Sat. in Apr.-Sept. 30	Statewide min. size/daily limit. 
BANKS LAKE (Grant Co.)	ALL SPECIES - chumming permitted.		
	CRAPPIE	Year-round	Min. size 9". Daily limit 10.
	YELLOW PERCH	Year-round	No min. size. Daily limit 25.
	Other Game Fish	Year-round	Statewide min. size/daily limit. 
BAYLEY LAKE (Stevens Co.) 	CLOSED WATERS - inlet stream. ALL SPECIES - fly fishing only. Motors prohibited.		
	TROUT	Last Sat. in Apr.-July 4	Min. size 14". Daily limit 1.
	Other Game Fish	Last Sat. in Apr.-July 4	Statewide min. size/daily limit.
	All Game Fish	July 5-Oct. 31	Catch-and-release. 
BC MILL POND (Stevens Co.)	All Game Fish	Last Sat. in Apr.-Oct. 31	Statewide min. size/daily limit.
BEAR LAKE (Spokane Co.) 	Juvenile anglers (under 15 years old), licensed adults accompanied by a juvenile, anglers with a disability and a reduced-fee license, or designated harvester cards only.		
	All Game Fish	Year-round	Statewide min. size/daily limit. 
BEAVER LAKE (Columbia Co.)	ALL SPECIES - fishing from any floating device prohibited.		
	All Game Fish	Mar. 1-Oct. 31.	Statewide min. size/daily limit.
BEDA LAKE (Grant Co.) 	ALL SPECIES - selective gear rules. Internal combustion motors prohibited.		
	TROUT	Year-round	No min. size. Daily limit 1.
	Other Game Fish	Year-round	Statewide min. size/daily limit.
BEEHIVE (LAKE) RESERVOIR (Chelan Co.)	All Game Fish	Last Sat. in Apr.-July 4	Statewide min. size/daily limit.
	All Game Fish	July 5-Oct. 31	Catch-and-release. Selective gear rules. Internal combustion motors prohibited. 
BENNINGTON, LAKE (Walla Walla Co.) (formerly Mill Creek Reservoir)	ALL SPECIES - internal combustion motors prohibited.		
	TROUT	Year-round	No min. size. Daily limit 5. Up to 2 over 13" may be retained.
	Other Game Fish	Year-round	Statewide min. size/daily limit. 
BIG FOUR LAKE (Columbia Co.) 	ALL SPECIES - fly fishing only. Fishing from any floating device prohibited.		
	TROUT	Mar. 1-Oct. 31	No min. size. Daily limit 2.
	Other Game Fish	Mar. 1-Oct. 31	Statewide min. size/daily limit.
BIG MEADOW LAKE (Pend Oreille Co.)	All Game Fish	Last Sat. in Apr.-Oct 31	Statewide min. size/daily limit. Unlawful to use lead weights or lead jigs measuring 1½" or less along the longest axis. 
BIG TIFFANY LAKE (Okanogan Co.)	EASTERN BROOK TROUT	Year-round	No min. size. Daily limit of 10.
	All Other TROUT	Year-round	Statewide min. size/daily limit. Release CUTTHROAT. EASTERN BROOK TROUT (EBT) do not count as part of the TROUT daily limit.
	Other Game Fish	Year-round	Statewide min. size/daily limit.
BIG TWIN LAKE (Okanogan Co.) 	ALL SPECIES - selective gear rules. Internal combustion motors prohibited.		
	TROUT	Last Sat in Apr.-Oct. 31	No min. size. Daily limit 1.
	Other Game Fish	Last Sat in Apr.-Oct. 31	Statewide min. size/daily limit. 
BLACKBIRD ISLAND POND (Chelan Co.) 	Juvenile anglers (under 15 years old).		
	All Game Fish	July 1-Sept. 30	Statewide min. size/daily limit.
BLACK LAKE (Chelan Co.)	See Spring Hill Reservoir (Chelan County)		
BLACK LAKE (Okanogan Co.) 	All Game Fish	Year-round	Statewide min. size/daily limit. Selective gear rules. Internal combustion motors prohibited.
BLACK LAKE (Stevens Co.)	All Game Fish	Last Sat. in Apr.-Oct. 31	Statewide min. size/daily limit. 








WATER	SPECIES	Season	Additional Rules
BLUE LAKE (Columbia Co.)	ALL SPECIES - fishing from any floating device prohibited.		
	TROUT	Mar. 1-Oct. 31	No min. size. Daily limit 5. Up to 2 over 13" may be retained.
	Other Game Fish	Mar. 1-Oct. 31	Statewide min. size/daily limit.
BLUE LAKE (Grant Co.)	All Game Fish	Last Sat. in Apr.-Sept. 30	Statewide min. size/daily limit. 
BLUE LAKE (Okanogan Co.)  (Sinlahekin Creek)	ALL SPECIES - selective gear rules. Internal combustion motors prohibited. Unlawful to use lead weights or lead jigs measuring 1 1/2" or less along the longest axis.		
	TROUT	Last Sat. in Apr.-Oct. 31	No min. size. Daily limit 1.
	Other Game Fish	Last Sat. in Apr.-Oct. 31	Statewide min. size/daily limit. 
BLUE LAKE (Okanogan Co.)  (near Wannacut Lake)	ALL SPECIES - selective gear rules. Internal combustion motors prohibited.		
	TROUT	Last Sat. in Apr.-Oct. 31	No min. size. Daily limit 1.
	Other Game Fish	Last Sat. in Apr.-Oct. 31	Statewide min. size/daily limit. 
BOBCAT CREEK PONDS (Adams Co.)	All Game Fish	Apr. 1-Sept. 30	Statewide min. size/daily limit.
BONAPARTE LAKE (Okanogan Co.)	ALL SPECIES - unlawful to use lead weights or lead jigs measuring 1 1/2" or less along the longest axis.		
	TROUT	Year-round	No min. size. Daily limit 5. Only 1 over 20" may be retained.
	Other Game Fish	Year-round	Statewide min. size/daily limit. 
BROOKIES LAKES (Grant Co.) 	ALL SPECIES - selective gear rules. Internal combustion motors prohibited.		
	TROUT	Year-round	No min. size. Daily limit 1.
	Other Game Fish	Year-round	Statewide min. size/daily limit.
BROWNS LAKE (Pend Oreille Co.) 	ALL SPECIES - fly fishing only. Motors prohibited.		
	TROUT	Last Sat. in Apr.-Oct. 31	No min. size. Daily limit 5. Only 1 over 11" may be retained.
	Other Game Fish	Last Sat. in Apr.-Oct. 31	Statewide min. size/daily limit. 
BUMPING LAKE (RESERVOIR)  (Yakima Co.)	ALL SPECIES - chumming permitted.		
	KOKANEE	Year-round	No min size. Daily limit 16.
	All Other TROUT	Year-round	No min. size. Daily limit 5. KOKANEE not included in TROUT daily limit.
	Other Game Fish	Year-round	Statewide min. size/daily limit. 
BURBANK SLOUGH (Walla Walla Co.)	All Game Fish	Year-round	Statewide min. size/daily limit. Fishing from any floating device prohibited. 
BURKE LAKE (Grant Co.)	All Game Fish	Mar. 1-July 31	Statewide min. size/daily limit. 
BUZZARD LAKE (Okanogan Co.)	TROUT	Last Sat. in Apr.-Oct. 31	No min. size. Daily limit 1. Selective gear rules.
	Other Game Fish	Last Sat. in Apr.-Oct. 31	Statewide min. size/daily limit. Selective gear rules.
CALDWELL LAKE (Pend Oreille Co.)	TROUT	Last Sat. in Apr.-Oct. 31	Min. size. 12". Daily limit 2. Internal combustion motors prohibited.
	Other Game Fish	Last Sat. in Apr.-Oct. 31	Statewide min. size/daily limit. Internal combustion motors prohibited.
CALICHE LAKE, LOWER (Grant Co.)	All Game Fish	Mar. 1-July 31	Statewide min. size/daily limit.
CALICHE LAKE, UPPER (Grant Co.)	All Game Fish	Mar. 1-July 31	Statewide min. size/daily limit. 
CALICHE LAKE, WEST (Grant Co.)	All Game Fish	Mar. 1-July 31	Statewide min. size/daily limit.
CAMPBELL LAKE (Okanogan Co.) 	All Game Fish	Apr. 1-Aug. 31	Catch-and-release. Selective gear rules. Internal combustion motors prohibited.
	All Game Fish	Sept. 1-Mar. 31	Statewide min. size/daily limit. 
CARL'S LAKE (Pend Oreille Co.)	All Game Fish	Last Sat. in Apr.-Oct. 31	Statewide min. size/daily limit. 
CASCADE LAKE (Grant Co.)	All Game Fish	Mar. 1-July 31	Statewide min. size/daily limit.
CATTAIL LAKE (Grant Co.)	All Game Fish	Apr. 1-Sept. 30	Statewide min. size/daily limit.
CEDAR LAKE (Stevens Co.)	All Game Fish	Last Sat. in Apr.-Oct. 31	Statewide min. size/daily limit. 
CHAIN LAKE (Pend Oreille Co.)	All Game Fish	Last Sat. in Apr.-Oct. 31	Statewide min. size/daily limit. Release KOKANEE.
CHAPMAN LAKE (Spokane Co.)	ALL SPECIES - chumming permitted.		
	KOKANEE	Last Sat. in Apr.-Oct. 31	No min. size. Daily limit 10.
	All Other TROUT	Last Sat. in Apr.-Oct. 31	No min. size. Daily limit 5. KOKANEE not included in TROUT daily limit.
	Other Game Fish	Last Sat. in Apr.-Oct. 31	Statewide min. size/daily limit. 
CHELAN LAKE (Chelan Co.) south of a line between Purple Point (at Stehekin) and Painted Rocks to Chelan Dam 	CLOSED WATERS - within 400' of the mouths of all tributaries.		
	LAKE TROUT	Year-round	No min. size. No daily limit.
	KOKANEE	Year-round	No min. size. Daily limit 10.
	All Other TROUT	Year-round	No min. size. Daily limit 5. Release wild CUTTHROAT. LAKE TROUT (MACKINAW) and KOKANEE not included in TROUT daily limit.
	Other Game Fish	Year-round	Statewide min. size/daily limit.
	SALMON	Year-round	Min. size 15". Daily limit 1. No Catch Record Card required for SALMON. 
	LAKE TROUT	Year-round	No min. size. No daily limit.
	KOKANEE	Aug. 1-Mar. 31	No min. size. Daily limit 10. KOKANEE not included in TROUT daily limit.
	All Other TROUT	Aug. 1-Mar. 31	No min. size. Daily limit 5. Release wild CUTTHROAT. LAKE TROUT (MACKINAW) and KOKANEE not included in TROUT daily limit.










(continued on next page)





















Unless otherwise listed in Special Rules, you must follow the Statewide Rules (pages 20, 25-27).
















WATER	SPECIES	Season	Additional Rules	
CHELAN LAKE (cont.) north of a line between Purple Point (at Stehekin) and Painted Rocks	Other Game Fish SALMON	Aug. 1-Mar. 31 Year-round	Statewide min. size/daily limit. Min. size 15". Daily limit 1. No Catch Record Card required for SALMON.	
CHOPAKA LAKE (Okanogan Co.) 	ALL SPECIES - fly fishing only. Motors prohibited. TROUT Other Game Fish	Last Sat. in Apr.-Oct. 31 Last Sat. in Apr.-Oct. 31	No min. size. Daily limit 1. Statewide min. size/daily limit.	
CLEAR LAKE (Chelan Co.)	All Game Fish All Game Fish	Last Sat. in Apr.-July 4 July 5-Oct. 31	Statewide min. size/daily limit. Catch-and-release. Selective gear rules. Internal combustion motors prohibited.	
CLEAR LAKE (Spokane Co.)	All Game Fish	Last Sat. in Apr.-Oct. 31	Statewide min. size/daily limit.	
CLEAR LAKE (Yakima Co.) 	All Game Fish	Year-round	Statewide min. size/daily limit.	
CLE ELUM LAKE (RESERVOIR) (Kittitas Co.)	KOKANEE All Other TROUT Other Game Fish	Year-round Year-round Year-round	No min. size. Daily limit 16. Min. size 12". Daily limit 2. KOKANEE not included in TROUT daily limit. Statewide min. size/daily limit.	
CLIFF LAKE (Grant Co.)	All Game Fish	Mar. 1-July 31	Statewide min. size/daily limit.	
COFFEEPOT LAKE (Lincoln Co.) 	ALL SPECIES - selective gear rules. TROUT CRAPPIE Other Game Fish	Mar. 1-Sept. 30 Mar. 1-Sept. 30 Mar. 1-Sept. 30	Min. size 18". Daily limit 1. Min. size 9". Daily limit 10. Statewide min. size/daily limit.	
COLUMBIA PARK POND (Benton Co.) 	Juvenile anglers (under 15 years old), anglers with a disability and a reduced-fee license, or designated harvester cards only. All Game Fish	Year-round	No min. size. Daily limit is a total of 5 game fish.	
CONCONULLY LAKE (Okanogan Co.)	All Game Fish	Last Sat. in Apr.-Oct. 31	Statewide min. size/daily limit.	
CONCONULLY RESERVOIR (Okanogan Co.)	All Game Fish	Last Sat. in Apr.-Oct. 31	Statewide min. size/daily limit.	
CONGER POND (Pend Oreille Co.)	All Game Fish	Last Sat. in Apr.-Oct. 31	Statewide min. size/daily limit.	
CONNER LAKE (Okanogan Co.)	All Game Fish	Last Sat. in Apr.-Oct. 31	Statewide min. size/daily limit.	
COOT LAKE (Grant Co.)	All Game Fish	Apr. 1-Sept. 30	Statewide min. size/daily limit.	
COUGAR LAKE (Okanogan Co.)  Pasayten Wilderness Area	All Game Fish	Year-round	Statewide min. size/daily limit. Selective gear rules.	
COUGAR LAKE (Okanogan Co.) (near Winthrop)	All Game Fish All Game Fish	Apr. 1-Aug. 31 Sept. 1-Mar. 31	Catch-and-release. Statewide min. size/daily limit.	
COYOTE CREEK PONDS (Adams Co.)	All Game Fish	Apr. 1-Sept. 30	Statewide min. size/daily limit.	
CRAWFISH LAKE (Okanogan Co.)	All Game Fish	Last Sat. in Apr.-Oct. 31	Statewide min. size/daily limit. Internal combustion motors prohibited.	
CRESCENT LAKE (Pend Oreille Co.)	All Game Fish	Last Sat. in Apr.-Oct. 31	Statewide min. size/daily limit.	
CRYSTAL LAKE (Grant Co.)	All Game Fish	Mar. 1-July 31	Statewide min. size/daily limit.	
CUP LAKE (Grant Co.)	All Game Fish	Mar. 1-July 31	Statewide min. size/daily limit.	
CURL LAKE (Columbia Co.)	ALL SPECIES - fishing from any floating device prohibited. TROUT Other Game Fish	Last Sat. in Apr.-Oct. 31 Last Sat. in Apr.-Oct. 31	No min. size. Daily limit 5. Up to 2 over 13" may be retained. Statewide min. size/daily limit.	
DALTON LAKE (Franklin Co.)	TROUT Other Game Fish	Year-round Year-round	No min. size. Daily limit 5. Up to 2 over 13" may be retained. Statewide min. size/daily limit.	
DAVIS LAKE (Ferry Co.)	All Game Fish	Last Sat. in Apr.-Oct. 31	Statewide min. size/daily limit.	
DAVIS LAKE (Okanogan Co.) 	All Game Fish All Game Fish	Apr. 1-Aug. 31 Sept. 1-Mar. 31	Catch-and-release. Selective gear rules. Internal combustion motors prohibited. Statewide min. size/daily limit.	
DAVIS LAKE (Pend Oreille Co.)	All Game Fish	Last Sat. in Apr.-Oct. 31	Statewide min. size/daily limit.	
DAYTON POND (Columbia Co.) 	Juvenile anglers (under 15 years old), anglers with a disability and a reduced-fee license, or designated harvester cards only. TROUT Other Game Fish	Year-round Year-round	No min. size. Daily limit 5. Up to 2 over 13" may be retained. Statewide min. size/daily limit.	
DEADMAN LAKE (Adams Co.)	All Game Fish	Apr. 1-Sept. 30	Statewide min. size/daily limit.	
DEEP LAKE (Grant Co.)	All Game Fish	Last Sat. in Apr.-Sept. 30	Statewide min. size/daily limit.	
DEEP LAKE (Stevens Co.)	All Game Fish	Last Sat. in Apr.-Oct. 31	Statewide min. size/daily limit.	

WATER	SPECIES	Season	Additional Rules
DEER LAKE (Columbia Co.)	ALL SPECIES - fishing from any floating device prohibited.		
	TROUT	Mar. 1-Oct. 31	No min. size. Daily limit 5. Up to 2 over 13" may be retained.
	Other Game Fish	Mar. 1-Oct. 31	Statewide min. size/daily limit.
DEER LAKE (Lincoln Co.) (Deer Springs)	All Game Fish	Last Sat. in Apr.-Sept. 30	Statewide min. size/daily limit. 
DEER LAKE (Stevens Co.)	TROUT	Mar. 1-Oct. 31	No min. size. Daily limit 5. Up to 2 over 30" may be retained.
	Other Game Fish	Mar. 1-Oct. 31	Statewide min. size/daily limit. 
DIAMOND LAKE (Pend Oreille Co.)	All Game Fish	Last Sat. in Apr.-Oct. 31	Statewide min. size/daily limit. 
DOG LAKE (Yakima Co.)	TROUT	Year-round	No min. size. Daily limit 5. Only 1 over 14" may be retained.
	Other Game Fish	Year-round	Statewide min. size/daily limit. 
DOT LAKE (Grant Co.)	All Game Fish	Mar. 1-July 31	Statewide min. size/daily limit.
DOWNSA LAKE (Lincoln/Spokane Co.)	CRAPPIE	Mar. 1-Sept. 30	Min. size 9". Daily limit 10.
	Other Game Fish	Mar. 1-Sept. 30	Statewide min. size/daily limit. 
DRY FALLS LAKE (Grant Co.) 	ALL SPECIES - selective gear rules. Internal combustion motors prohibited.		
	TROUT	Apr. 1-Nov. 30	No min. size. Daily limit 1.
	Other Game Fish	Apr. 1-Nov. 30	Statewide min. size/daily limit. 
DUNE LAKE (Grant Co.)	TROUT	Year-round	No min. size. Daily limit 1. Selective gear rules.
	Other Game Fish	Year-round	Statewide min. size/daily limit. Selective gear rules.
DUSTY LAKE (Grant Co.) 	ALL SPECIES - selective gear rules. Internal combustion motors prohibited.		
	TROUT	Mar. 1-Nov. 30	No min. size. Daily limit 1.
	Other Game Fish	Mar. 1-Nov. 30	Statewide min. size/daily limit.
EASTON LAKE (Kittitas Co.) 	TROUT	Sat. before Memorial Day-Oct. 31	Min size 8". Daily limit 5. Up to 2 TROUT other than EASTERN BROOK TROUT (EBT) may be retained. No minimum size for EBT.
	Other Game Fish	Sat. before Memorial Day-Oct. 31	Statewide min. size/daily limit. 
EIGHTMILE LAKE (Chelan Co.)	TROUT	Year-round	No min. size. Daily limit 5. Up to 2 LAKE TROUT (MACKINAW) may be retained.
	Other Game Fish	Year-round	Statewide min. size/daily limit.
ELBOW LAKE (Stevens Co.)	All Game Fish	Last Sat. in Apr.-Oct. 31	Statewide min. size/daily limit.
ELL LAKE (Okanogan Co.) 	ALL SPECIES - selective gear rules. Internal combustion motors prohibited.		
	TROUT	Last Sat. in Apr.-Oct. 31	No min. size. Daily limit 1.
	Other Game Fish	Last Sat. in Apr.-Oct. 31	Statewide min. size/daily limit.
ELLEN LAKE (Ferry Co.)	All Game Fish	Last Sat. in Apr.-Oct. 31	Catch-and-release except up to 5 RAINBOW TROUT may be retained. 
ELOIKA LAKE (Spokane Co.)	CRAPPIE	Year-round	Min. size 9". Daily limit 10.
	Other Game Fish	Year-round	Statewide min. size/daily limit. 
EMPIRE LAKE (Ferry Co.)	All Game Fish	Last Sat. in Apr.-Oct. 31	Statewide min. size/daily limit.
ENCHANTMENT PARK PONDS (Blackbird Island Pond) (Chelan Co.)	See Blackbird Island Pond (Chelan Co.).		
EPHRATA LAKE (Grant Co.)	CLOSED WATERS		
FAN LAKE (Pend Oreille Co.)	All Game Fish	Last Sat. in Apr.-Sept. 30	Statewide min. size/daily limit. Internal combustion motors prohibited. 
FERRY LAKE (Ferry Co.)	All Game Fish	Year-round	Statewide min. size/daily limit. Unlawful to use lead weights or lead jigs measuring 1½" or less along the longest axis.
FIO RITO LAKES (Kittitas Co.)	All Game Fish	Year-round	Statewide min. size/daily limit. Internal combustion motors prohibited. 
FISH LAKE (Chelan Co.)	TROUT	Year-round	No min. size. Daily limit 5. Up to 2 over 15" may be retained.
	PERCH	Year-round	No min. size. Daily limit 25.
	Other Game Fish	Year-round	Statewide min. size/daily limit. 
FISH LAKE (Ferry Co.)	All Game Fish	Last Sat. in Apr.-Oct. 31	Statewide min. size/daily limit.
FISH LAKE (Okanogan Co.)	All Game Fish	Last Sat. in Apr.-Oct. 31	Statewide min. size/daily limit. 
FISH LAKE (Spokane Co.)	All Game Fish	Last Sat. in Apr.-Sept. 30	Statewide min. size/daily limit. Internal combustion motors prohibited. 
FISHHOOK POND (Walla Walla Co.)	ALL SPECIES - fishing from any floating device prohibited.		
	TROUT	Mar. 1-Oct. 31	No min. size. Daily limit 5. Up to 2 over 13" may be retained.
	Other Game Fish	Mar. 1-Oct. 31	Statewide min. size/daily limit.
FISHTRAP LAKE (Lincoln/Spokane Co.)	All Game Fish	Last Sat. in Apr.-Sept. 30	Statewide min. size/daily limit. 
FORDE LAKE (Okanogan Co.)	All Game Fish	Last Sat. in Apr.-Oct. 31	Statewide min. size/daily limit. 





WATER	SPECIES	Season	Additional Rules
FOURTH OF JULY LAKE (Adams/Lincoln Co.)	ALL SPECIES - internal combustion motors prohibited.		
	TROUT	Dec. 1-Mar. 31	No min. size. Daily limit 5. Up to 2 over 14" may be retained.
	Other Game Fish	Dec. 1-Mar. 31	Statewide min. size/daily limit.
FRATER LAKE (Pend Oreille Co.)	All Game Fish	Last Sat. in Apr.-Oct. 31	Statewide min. size/daily limit.
FRENCHMAN HILLS LAKE (Grant Co.)	All Game Fish	Feb. 1-Sept. 30	Statewide min. size/daily limit.
GADWALL LAKE (Grant Co.)	All Game Fish	Apr. 1-Sept. 30	Statewide min. size/daily limit.
GARFIELD JUVENILE POND  (Whitman Co.)	Juvenile anglers only (under 15 years old).		
	All Game Fish	Year-round	Statewide min. size/daily limit.
GEORGE LAKE (Grant Co.)	All Game Fish	Mar. 1-July 31	Statewide min. size/daily limit.
GILLETTE LAKE (Stevens Co.)	All Game Fish	Last Sat. in Apr.-Oct. 31	Statewide min. size/daily limit.
GOLD CREEK POND (Kittitas Co.)	CLOSED WATERS		
GOLF COURSE POND (Asotin Co.)	TROUT	Year-round	No min. size. Daily limit 5. Up to 2 over 13" may be retained.
	Other Game Fish	Year-round	Statewide min. size/daily limit.
GREEN LAKE (Okanogan Co.) 	All Game Fish	Apr. 1-Nov. 30	Catch-and-release. Selective gear rules. Internal combustion motors prohibited.
	All Game Fish	Dec. 1-Mar. 31	Statewide min. size/daily limit.
GREEN LAKE, LOWER  (Okanogan Co.)	All Game Fish	Apr. 1-Nov. 30	Catch-and-release. Selective gear rules. Internal combustion motors prohibited.
	All Game Fish	Dec. 1-Mar. 31	Statewide min. size/daily limit.
GRIMES LAKE (Douglas Co.) 	ALL SPECIES - selective gear rules. Internal combustion motors prohibited.		
	TROUT	June 1-Aug. 31	No min. size. Daily limit 1.
	Other Game Fish	June 1-Aug. 31	Statewide min. size/daily limit.
HALFMOON LAKE (Adams Co.)	All Game Fish	Apr. 1-Sept. 30	Statewide min. size/daily limit.
HALFMOON LAKE (Pend Oreille Co.)	All Game Fish	Last Sat. in Apr.-Oct. 31	Statewide min. size/daily limit.
HAMPTON LAKE, LOWER (Grant Co.)	All Game Fish	Apr. 1-Sept. 30	Statewide min. size/daily limit. Internal combustion motors prohibited.
HAMPTON LAKE, UPPER (Grant Co.)	All Game Fish	Apr. 1-Sept. 30	Statewide min. size/daily limit. Internal combustion motors prohibited.
HARRIS LAKE (Grant Co.)	TROUT	Year-round	No min. size. Daily limit 1. Selective gear rules.
	Other Game Fish	Year-round	Statewide min. size/daily limit. Selective gear rules.
HATCH LAKE (Stevens Co.)	All Game Fish	Dec. 1-Mar. 31	Catch-and-release except up to 5 RAINBOW TROUT may be retained.
HAYS CREEK PONDS (Adams Co.)	All Game Fish	Apr. 1-Sept. 30	Statewide min. size/daily limit.
HEADGATE POND (Asotin Co.) 	Juvenile anglers (under 15 years old), seniors (70 years and over), anglers with a disability and a reduced-fee license, or designated harvester cards only.		
	All Game Fish	Last Sat. in Apr.-Oct. 31	Statewide min. size/daily limit.
HEN LAKE (Grant Co.)	All Game Fish	Apr. 1-Sept. 30	Statewide min. size/daily limit.
HERITAGE LAKE (Stevens Co.)	All Game Fish	Last Sat. in Apr.-Oct. 31	Statewide min. size/daily limit.
HERMAN LAKE (Adams Co.)	All Game Fish	Apr. 1-Sept. 30	Statewide min. size/daily limit.
HIDDEN LAKE (Okanogan Co.) 	All Game Fish	Year-round	Statewide min. size/daily limit.
HOG CANYON LAKE (Spokane Co.)	TROUT	Dec. 1-Mar. 31	No min. size. Daily limit 5. Up to 2 over 14" may be retained.
	Other Game Fish	Dec. 1-Mar. 31	Statewide min. size/daily limit.
HOMESTEAD LAKE (Grant Co.) 	ALL SPECIES - selective gear rules. Internal combustion motors prohibited.		
	TROUT	Year-round	No min. size. Daily limit 1.
	Other Game Fish	Year-round	Statewide min. size/daily limit.
HORSESHOE LAKE (Pend Oreille Co.)	KOKANEE	Last Sat. in Apr.-Oct. 31	No min. size. Daily limit 10.
	All Other TROUT	Last Sat. in Apr.-Oct. 31	No min. size. Daily limit 5. KOKANEE not included in TROUT daily limit.
	Other Game Fish	Last Sat. in Apr.-Oct. 31	Statewide min. size/daily limit.
HORSETHIEF LAKE (Klickitat Co.)	All Game Fish	Last Sat. in Apr.-Oct. 31	Statewide min. size/daily limit.
HOURLASS LAKE (Grant Co.)	All Game Fish	Apr. 1-Sept. 30	Statewide min. size/daily limit.
HUFF LAKE (Pend Oreille Co.)	CLOSED WATERS		
HUTCHINSON LAKE (Adams Co.)	All Game Fish	Apr. 1-Sept. 30	Statewide min. size/daily limit. Internal combustion motors prohibited.
I-82 PONDS (1-7) (Yakima Co.)	All Game Fish	Year-round	Statewide min. size/daily limit. Internal combustion motors prohibited.

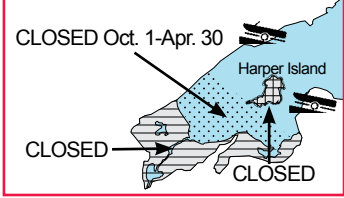
WATER	SPECIES	Season	Additional Rules
JAMESON LAKE (Douglas Co.)	All Game Fish All Game Fish	Last Sat. in Apr.-July 4 Oct. 1-Oct. 31	Statewide min. size/daily limit. Statewide min. size/daily limit.
JEFFERSON PARK POND (Walla Walla Co.) 	Juvenile anglers only (under 15 years old).		
	TROUT Other Game Fish	Year-round Year-round	No min. size. Daily limit 5. Up to 2 over 13" may be retained. Statewide min. size/daily limit.
JOLANDA LAKE (Chelan Co.)	CLOSED WATERS		
JUMP-OFF JOE LAKE (Stevens Co.)	All Game Fish	Last Sat. in Apr.-Oct. 31	Statewide min. size/daily limit.
KACHESS LAKE (RESERVOIR) (Kittitas Co.) 	ALL SPECIES - chumming permitted.		
	KOKANEE All Other TROUT Other Game Fish	Year-round Year-round Year-round	No min. size. Daily limit 16. Min. size 12". Daily limit 2. KOKANEE not included in TROUT daily limit. Statewide min. size/daily limit.
KEECHELUS LAKE (RESERVOIR) (Kittitas Co.) 	ALL SPECIES - chumming permitted.		
	KOKANEE All Other TROUT Other Game Fish	Year-round Year-round Year-round	No min. size. Daily limit 16. Min. size 12". Daily limit 2. KOKANEE not included in TROUT daily limit. Statewide min. size/daily limit.
KINGS LAKE (Pend Oreille Co.) and all tributaries	CLOSED WATERS		
KIWANIS POND (Kittitas Co.) 	Juvenile anglers (under 15 years old), anglers with a disability and a reduced-fee license, or designated harvester cards only.		
	All Game Fish	Year-round	Statewide min. size/daily limit.
LEADER LAKE (Okanogan Co.)	All Game Fish	Last Sat. in Apr.-Sept. 30	Statewide min. size/daily limit.
LEDBETTER LAKE (Pend Oreille Co.)	All Game Fish	Last Sat. in Apr.-Oct. 31	Statewide min. size/daily limit.
LEDKING LAKE (Pend Oreille Co.)	All Game Fish	Last Sat. in Apr.-Oct. 31	Statewide min. size/daily limit.
LEECH LAKE (Yakima Co.) (White Pass area) 	ALL SPECIES - fly fishing only. Motors prohibited.		
	TROUT Other Game Fish	Year-round Year-round	No min. size. Daily limit 5. Only 1 over 14" may be retained. Statewide min. size/daily limit.
LEMNA LAKE (Grant Co.)	All Game Fish	Apr. 1-Sept. 30	Statewide min. size/daily limit.
LENICE LAKE (Grant Co.) 	ALL SPECIES - selective gear rules. Internal combustion motors prohibited.		
	TROUT Other Game Fish	Mar. 1-Nov. 30 Mar. 1-Nov. 30	No min. size. Daily limit 1. Statewide min. size/daily limit.
LENORE LAKE (Grant Co.) 	CLOSED WATERS - area within a 200-yard radius of trash rack leading to the irrigation pumping station (south end of lake), and area approximately 100 yards beyond the mouth of inlet stream to State Hwy. 17. ALL SPECIES - selective gear rules. Internal combustion motors prohibited.		
	All Game Fish TROUT Other Game Fish	Mar. 1-May 31 June 1-Nov. 30 June 1-Nov. 30	Catch-and-release. No min. size. Daily limit 1. Statewide min. size/daily limit.
LEO LAKE (Pend Oreille Co.)	All Game Fish	Last Sat. in Apr.-Oct. 31	Statewide min. size/daily limit.
LIBERTY LAKE (Spokane Co.)	All Game Fish	Mar. 1-Oct. 31	Statewide min. size/daily limit.
LILLY LAKE (Chelan Co.)	All Game Fish All Game Fish	Last Sat. in Apr.-July 4 July 5-Oct. 31	Statewide min. size/daily limit. Catch-and-release. Selective gear rules. Internal combustion motors prohibited.
LIONS PARK POND (Walla Walla Co.) (College Place) 	Juvenile anglers only (under 15 years old).		
	TROUT Other Game Fish	Year-round Year-round	No min. size. Daily limit 5. Up to 2 over 13" may be retained. Statewide min. size/daily limit.
LITTLE LOST LAKE (Pend Oreille Co.)	All Game Fish	Last Sat. in Apr.-Oct. 31	Statewide min. size/daily limit.
LITTLE TWIN LAKE (Okanogan Co.)	ALL SPECIES - selective gear rules. Internal combustion motors prohibited.		
	TROUT Other Game Fish	Last Sat. in Apr.-Oct. 31 Last Sat. in Apr.-Oct. 31	No min. size. Daily limit 1. Statewide min. size/daily limit.
LITTLE TWIN LAKE (Stevens Co.)	All Game Fish	Last Sat. in Apr.-Oct. 31	Statewide min. size/daily limit.
LONG LAKE (Ferry Co.) 	All Game Fish	Last Sat. in Apr.-Oct. 31	Statewide min. size/daily limit. Fly fishing only. Unlawful to use flies containing lead. Motors prohibited.
LONG LAKE (Okanogan Co.)	All Game Fish	Last Sat. in Apr.-Sept. 30	Statewide min. size/daily limit.
LOON LAKE (Stevens Co.)	KOKANEE All Other TROUT Other Game Fish	Last Sat. in Apr.-Oct. 31 Last Sat. in Apr.-Oct. 31 Last Sat. in Apr.-Oct. 31	No min. size. Daily limit 10. No min. size. Daily limit 5. Up to 2 over 20" may be retained. KOKANEE not included in TROUT daily limit. Statewide min. size/daily limit.
LOST LAKE (Kittitas Co.)	TROUT Other Game Fish	Year-round Year-round	No min. size. Daily limit 5. Only 1 over 14" may be retained. Statewide min. size/daily limit.



WATER	SPECIES	Season	Additional Rules	
LOST LAKE (Okanogan Co.)	All Game Fish	Year-round	Statewide min. size/daily limit. Internal combustion motors prohibited. Unlawful to use lead weights or lead jigs measuring 1½" or less along the longest axis.	
LOWER GOOSE LAKE (Grant Co.)	CRAPPIE BLUEGILL Other Game Fish	Year-round Year-round Year-round	Min. size 9". Daily limit 10. No min. size. No daily limit. Up to 5 over 6" may be retained. Statewide min. size/daily limit.	
LUCKY DUCK POND (Stevens Co.) 	Juvenile anglers only (under 15 years old).			
	All Game Fish	Year-round	Statewide min. size/daily limit.	
LYLE LAKE (Adams Co.)	All Game Fish	Apr. 1-Sept. 30	Statewide min. size/daily limit.	
MARSHALL LAKE (Pend Oreille Co.)	All Game Fish	Last Sat. in Apr.-Oct. 31	Statewide min. size/daily limit.	
MARTHA LAKE (Grant Co.)	All Game Fish	Mar. 1-July 31	Statewide min. size/daily limit.	
MATTOON LAKE (Kittitas Co.)	All Game Fish	Year-round	Statewide min. size/daily limit. Internal combustion motors prohibited.	
MCCABE POND (Kittitas Co.)	All Game Fish	Year-round	No min. size. Daily limit is a total of 5 game fish. Fishing from any floating device prohibited.	
MCDOWELL LAKE (Stevens Co.) 	All Game Fish	Last Sat. in Apr.-Oct. 31	Catch-and-release. Fly fishing only. Motors prohibited.	
MCMANAMAN LAKE (Adams Co.)	All Game Fish	Apr. 1-Sept. 30	Statewide min. size/daily limit.	
MEDICAL LAKE (Spokane Co.) 	TROUT Other Game Fish	Mar. 1-Oct. 31 Mar. 1-Oct. 31	Min. size 14". Daily limit 2. Selective gear rules. Motors prohibited. Statewide min. size/daily limit. Selective gear rules. Motors prohibited.	
MEDICAL LAKE, WEST (Spokane Co.)	All Game Fish	Last Sat. in Apr.-Sept. 30	Statewide min. size/daily limit.	
MERRITT LAKE (Chelan Co.)	TROUT Other Game Fish	Year-round Year-round	No min. size. Daily limit 16. Statewide min. size/daily limit.	
MERRY LAKE (Grant Co.) 	ALL SPECIES - selective gear rules. Internal combustion motors prohibited.			
	TROUT Other Game Fish	Mar. 1-Nov. 30 Mar. 1-Nov. 30	No min. size. Daily limit 1. Statewide min. size/daily limit.	
MILL CREEK RESERVOIR	See Bennington, Lake (Walla Walla County).			
MILL POND (Pend Oreille Co.)	All Game Fish	Last Sat. in Apr.-Oct. 31	Statewide min. size/daily limit.	
MIRROR LAKE (Grant Co.)	All Game Fish	Last Sat. in Apr.-Sept. 30	Statewide min. size/daily limit.	
MOLSON LAKE (Okanogan Co.)	All Game Fish	Year-round	Statewide min. size/daily limit. Internal combustion motors prohibited.	
MORAN SLOUGH (Grant Co.) (including inlet and outlet streams)	CLOSED WATERS			
MORGAN LAKE (Adams Co.)	All Game Fish	Apr. 1-Sept. 30	Statewide min. size/daily limit.	
MOSES LAKE (Grant Co.)	BLUEGILL CRAPPIE YELLOW PERCH WALLEYE Other Game Fish	Year-round Year-round Year-round Year-round Year-round	Min size 8". Daily limit 5. Min. size 9". Daily limit 10. No min. size. Daily limit 25. Min size 12". Daily limit 8. Only 1 over 22" may be retained. Statewide min. size/daily limit.	
MUD LAKE (Yakima Co.) 	ALL SPECIES - selective gear rules. Internal combustion motors prohibited.			
	TROUT Other Game Fish	Year-round Year-round	No min. size. Daily limit 1. Statewide min. size/daily limit.	
MUDGETT LAKE (Stevens Co.)	All Game Fish	Last Sat. in Apr.-Oct. 31	Statewide min. size/daily limit.	
MUSKEGON LAKE (Pend Oreille Co.) 	ALL SPECIES - selective gear rules. Internal combustion motors prohibited.			
	TROUT Other Game Fish	Last Sat. in Apr.-Oct. 31 Last Sat. in Apr.-Oct. 31	No min. size. Daily limit 2. Statewide min. size/daily limit.	
MYRON LAKE (Yakima Co.) 	ALL SPECIES - selective gear rules. Internal combustion motors prohibited.			
	TROUT Other Game Fish	Year-round Year-round	No min. size. Daily limit 1. Statewide min. size/daily limit.	
MYSTIC LAKE (Pend Oreille Co.)	All Game Fish	Last Sat. in Apr.-Oct. 31	Statewide min. size/daily limit.	
NANEUM POND (Kittitas Co.) 	Juvenile anglers only (under 15 years old).			
	All Game Fish	Year-round	Statewide min. size/daily limit.	
NILE LAKE (Pend Oreille Co.)	All Game Fish	Last Sat. in Apr.-Oct. 31	Statewide min. size/daily limit.	
NO NAME LAKE (Pend Oreille Co.)	All Game Fish	Last Sat. in Apr.-Oct. 31	Statewide min. size/daily limit.	
NORTH ELTON PONDS (Yakima Co.)	ALL SPECIES - internal combustion motors prohibited.			
	TROUT Other Game Fish	Dec. 1-Mar. 31 Dec. 1-Mar. 31	No min. size. Daily limit 2. Statewide min. size/daily limit.	

WATER	SPECIES	Season	Additional Rules
NORTH POTHOLAS RESERVE PONDS (Grant Co.)	All Game Fish	Feb. 1-Day before opening waterfowl season	Statewide min. size/daily limit. Fishing from any floating device except float tubes prohibited.
NORTH SILVER LAKE (Spokane Co.) 	ALL SPECIES - selective gear rules. Internal combustion motors prohibited. TROUT Other Game Fish All Game Fish	Mar. 1-Sept. 30 Mar. 1-Sept. 30 Nov. 1-Dec. 31	Min. size 14". Daily limit 2. Release TROUT with clipped adipose fin. Statewide min. size/daily limit. Catch-and-release.
NORTHWESTERN RESERVOIR (Klickitat/Skamania Co.)	All Game Fish	Last Sat. in Apr.-Feb. 28	Statewide min. size/daily limit. 
NUNNALLY LAKE (Grant Co.) 	CLOSED WATERS - outlet stream of Nunnally Lake. ALL SPECIES - selective gear rules. Internal combustion motors prohibited. TROUT Other Game Fish	Mar. 1-Nov. 30 Mar. 1-Nov. 30	No min. size. Daily limit 1. Statewide min. size/daily limit.
OASIS PARK POND (Grant Co.)			See Ping Pond (Grant Co.)
OSOYOOS, LAKE (Okanogan Co.) Col. R. Salmon/Steelhead Endorsement (p. 26)	All Game Fish	Year-round	Statewide min. size/daily limit.
PAMPA POND (Whitman Co.)	ALL SPECIES - fishing from any floating device prohibited. TROUT Other Game Fish	Mar. 1-Sept. 30 Mar. 1-Sept. 30	No min. size. Daily limit 5. Up to 2 over 13" may be retained. Statewide min. size/daily limit.
PARA-JUVENILE LAKE (Grant/Adams Co.) 	Juvenile anglers only (under 15 years old). All Game Fish	Apr. 1-Sept. 30	Statewide min. size/daily limit.
PARK LAKE (Grant Co.)	All Game Fish	Last Sat. in Apr.-Sept. 30	Statewide min. size/daily limit. 
PARKER LAKE (Pend Oreille Co.)	All Game Fish	Last Sat. in Apr.-Oct. 31	Statewide min. size/daily limit.
PEARRYGIN LAKE (Okanogan Co.)	All Game Fish	Last Sat. in Apr.-Sept. 30	Statewide min. size/daily limit. 
PERCH LAKE (Grant Co.)	All Game Fish	Last Sat. in Apr.-Sept. 30	Statewide min. size/daily limit. 
PETIT LAKE (Pend Oreille Co.)	All Game Fish	Last Sat. in Apr.-Oct. 31	Statewide min. size/daily limit. Internal combustion motors prohibited.
PHALON LAKE (Stevens Co.)	CLOSED WATERS		
PHILLIPS LAKE (Stevens Co.)	All Game Fish	Last Sat. in Apr.-Oct. 31	Statewide min. size/daily limit.
PIERRE LAKE (Stevens Co.)	All Game Fish	Year-round	Statewide min. size/daily limit. Unlawful to use lead weights or lead jigs measuring 1½" or less along the longest axis.
PILLAR LAKE (Grant Co.)	All Game Fish	Apr. 1-Sept. 30	Statewide min. size/daily limit.
PING POND (Grant Co.) 	Juvenile anglers (under 15 years old), anglers with a disability and a reduced-fee license, or designated harvester cards only. All Game Fish	3rd Sat in Apr.-Labor Day	No min. size. Daily limit is a total of 5 game fish.
PIT LAKE (Douglas Co.) 	Juvenile anglers only (under 15 years old). All Game Fish	Year-round	Statewide min. size/daily limit. 
POACHER LAKE (Grant Co.)	All Game Fish	Apr. 1-Sept. 30	Statewide min. size/daily limit.
POTHOLAS RESERVOIR (Grant Co.)	BLUEGILL CRAPPIE WALLEYE YELLOW PERCH Other Game Fish	Year-round Year-round Year-round Year-round Year-round	No min. size. Up to 25 BLUEGILL and CRAPPIE combined. Min. size 9". Up to 25 BLUEGILL and CRAPPIE combined. Min. size 12". Daily limit 8. Only 1 over 22" may be retained. No min. size. Daily limit 25. Statewide min. size/daily limit. 
POTTER'S POND (Stevens Co.)	All Game Fish	Last Sat. in Apr.-Oct. 31	Statewide min. size/daily limit.
POWERLINE LAKE (Franklin Co.)	TROUT Other Game Fish	Year-round Year-round	No min. size. Daily limit 2. Statewide min. size/daily limit.
QUAIL LAKE (Adams Co.) 	All Game Fish	Year-round	Catch-and-release. Fly fishing only. Motors prohibited.
QUARRY POND (Walla Walla Co.)	ALL SPECIES - fishing from a floating device prohibited. TROUT Other Game Fish	Year-round Year-round	No min. size. Daily limit 5. Up to 2 over 13" may be retained. Statewide min. size/daily limit.
QUINCY LAKE (Grant Co.)	All Game Fish	Mar. 1-July 31	Statewide min. size/daily limit. 
RAINBOW LAKE (Columbia Co.)	ALL SPECIES - fishing from a floating device prohibited. TROUT Other Game Fish	Mar. 1-Oct. 31 Mar. 1-Oct. 31	No min. size. Daily limit 5. Up to 2 over 13" may be retained. Statewide min. size/daily limit.
RAT LAKE (Okanogan Co.) 	All Game Fish All Game Fish	Apr. 1-Nov. 30 Dec. 1-Mar. 31	Catch-and-release. Selective gear rules. Internal combustion motors prohibited. Statewide min. size/daily limit. 
REFLECTION POND (Okanogan Co.)	All Game Fish	Last Sat. in Apr.-Oct. 31	Statewide min. size/daily limit.

Unless otherwise listed in Special Rules, you must follow the Statewide Rules (pages 20, 25-27).

WATER	SPECIES	Season	Additional Rules
RENNER LAKE (Ferry Co.)	All Game Fish	Last Sat. in Apr.-Oct. 31	Statewide min. size/daily limit.
RIGLEY LAKE (Stevens Co.) 	ALL SPECIES - selective gear rules. Internal combustion motors prohibited. TROUT Other Game Fish	Last Sat. in Apr.-Oct. 31 Last Sat. in Apr.-Oct. 31	Min. size 12". Daily limit 2. Statewide min. size/daily limit.
RIMROCK LAKE (RESERVOIR) (Yakima Co.) 	ALL SPECIES - chumming permitted. KOKANEE All Other TROUT Other Game Fish	Year-round Year-round Year-round	No min. size. Daily limit 16. No min. size. Daily limit 5. KOKANEE not included in TROUT daily limit. Statewide min. size/daily limit.
ROCKY LAKE (Stevens Co.)	All Game Fish All Game Fish	Last Sat. in Apr.-May 31 June 1-Oct. 31	Statewide min. size/daily limit. Catch-and-release. Selective gear rules. Internal combustion motors prohibited.
ROOSEVELT LAKE (Columbia River from Grand Coulee Dam to U.S.-Canadian border) including Hawk Creek downstream of the falls at the Hawk Creek Campground, San Poil arm, the Spokane arm downstream of SR 25 Bridge, and Kettle arm downstream of Barstow Bridge (see also Hawk Creek, Kettle River, San Poil River, Spokane River, and Roosevelt Lake tributaries) (See DOH Fish Consumption Advisories, page 30)	CLOSED WATERS - Jan. 1-May 31: San Poil arm upstream from the outlet of French Johns Lake. CLOSED WATERS - Apr. 1-Friday before Memorial Day: Kettle arm upstream to Barstow Bridge. CLOSED WATERS - Mar. 1-Friday before Memorial Day: Little Dalles power line crossing upstream 1 mile to marked rock point. CLOSED WATERS - Mar. 1-Friday before Memorial Day: Northport power line crossing to most upstream point of Steamboat Rock. KOKANEE All Other TROUT CARP WALLEYE Other Game Fish SALMON STURGEON	Year-round Year-round Year-round Year-round Year-round Year-round Year-round CLOSED	No min. size. Daily limit 6. No more than 2 with intact adipose fins. No min. size. Daily limit 5. Up to 2 over 20" may be retained. KOKANEE not included in TROUT daily limit. Statewide min. size/daily limit. Unlawful to fish for CARP with bow and arrow. No min. size. Daily limit 8. Only 1 over 22" may be retained. Statewide min. size/daily limit. Landlocked SALMON rules apply.
ROUND LAKE (Okanogan Co.)	All Game Fish	Last Sat. in Apr.-Sept. 30	Statewide min. size/daily limit.
ROWLAND LAKES (Klickitat Co.)	All Game Fish	Last Sat. in Apr.-Feb. 28	Statewide min. size/daily limit.
ROYAL LAKE and ROYAL SLOUGH (Adams Co.) (including Marsh Unit 4 impoundments)	CLOSED WATERS		
RUFUS WOODS LAKE (Douglas/Okanogan Co.)	CLOSED WATERS - from Grand Coulee Dam downstream to SR155 Bridge. ALL SPECIES - chumming permitted. Licensing Requirements - Douglas County shore (State license), on the water (either State or Tribal license accepted), Reservation (Tribal permit required or either license accepted at a signed "Designated Fishing Areas" (DFA) located and marked as such on the Colville Reservation shoreline).		
	TROUT Other Game Fish STURGEON	Year-round Year-round CLOSED	No min. size. Daily limit 2. KOKANEE are included as part of the daily TROUT limit. Only uninjured TROUT caught using artificial lures or flies with single-point barbless hooks may be released. Statewide min. size/daily limit.
SACHEEN LAKE (Pend Oreille Co.)	All Game Fish	Last Sat. in Apr.-Oct. 31	Statewide min. size/daily limit.
SADDLE MOUNTAIN LAKE (Grant Co.)	CLOSED WATERS		
SAGO LAKE (Grant Co.)	All Game Fish	Apr. 1-Sept. 30	Statewide min. size/daily limit.
SARGE HUBBARD PARK POND (Yakima Co.) 	Juvenile anglers (under 15 years old), anglers with a disability and a reduced-fee license, or designated harvester cards only.		
	All Game Fish	Year-round	Statewide min. size/daily limit.
SCHAEFER LAKE (Chelan Co.)	TROUT Other Game Fish	Year-round Year-round	No min. size. Daily limit 16. Statewide min. size/daily limit.
SCOOTENEY RESERVOIR (Franklin Co.)	WALLEYE Other Game Fish	Year-round Year-round	Min. size 12". Daily limit 5. Only 1 over 22" may be retained. Statewide min. size/daily limit.
SEDGE LAKE (Grant Co.)	TROUT Other Game Fish	Year-round Year-round	No min. size. Daily limit 1. Selective gear rules. Statewide min. size/daily limit. Selective gear rules.
SHERRY LAKE (Stevens Co.)	All Game Fish	Last Sat. in Apr.-Oct. 31	Statewide min. size/daily limit.
SHINER LAKE (Adams Co.)	All Game Fish	Apr. 1-Sept. 30	Statewide min. size/daily limit. Internal combustion motors prohibited.
SHOVERLER LAKE (Grant Co.)	All Game Fish	Apr. 1-Sept. 30	Statewide min. size/daily limit.
SIDLEY LAKE (Okanogan Co.)	TROUT Other Game Fish	Year-round Year-round	No min. size. Daily limit 2. Statewide min. size/daily limit.
SILVER LAKE (Spokane Co.)	CRAPPIE Other Game Fish	Year-round Year-round	Min. size 9". Daily limit 10. Statewide min. size/daily limit.
SILVER NAIL LAKE (Okanogan Co.) 	Juvenile anglers only (under 15 years old).		
	All Game Fish	Year-round	Statewide min. size/daily limit.

WATER	SPECIES	Season	Additional Rules
SKOOKUM LAKE NORTH (Pend Oreille Co.)	All Game Fish	Last Sat. in Apr.-Oct. 31	Statewide min. size/daily limit.
SKOOKUM LAKE SOUTH (Pend Oreille Co.)	All Game Fish	Year-round	Statewide min. size/daily limit. Unlawful to use lead weights or lead jigs measuring 1½" or less along the longest axis.
SNIPE LAKE (Grant Co.)	All Game Fish	Apr. 1-Sept. 30	Statewide min. size/daily limit.
SPEARFISH LAKE (Klickitat Co.)	All Game Fish	Last Sat. in Apr.-Feb. 28	Statewide min. size/daily limit.
SPECTACLE LAKE (Okanogan Co.)	All Game Fish	Apr. 1-Sept. 30	Statewide min. size/daily limit.
SPRAGUE LAKE (Adams/Lincoln Co.)	CLOSED WATERS - those waters of Cow Creek and the marsh at the SW end of the lake from the lakeside edge of the reeds to Danekas Rd. the small bay at the SE end of the lake, and those waters within 50' of Harper Island. Oct. 1-April 30: those waters SW of the SW tip of Harper Island closed to fishing. Note: Closed waters will be indicated by markers and signs displayed at the public boat launch.		
	BLUEGILL	Year-round	No min. size. Up to 25 BLUEGILL and CRAPPIE combined.
	CRAPPIE	Year-round	Min. size 9". Up to 25 BLUEGILL and CRAPPIE combined.
	TROUT	Year-round	No min. size. Daily limit 5. Only 2 over 20" may be retained.
	Other Game Fish	Year-round	Statewide min. size/daily limit.
SPRING HILL RESERVOIR (Chelan Co.) (Black Lake) (Lower Wheeler Reservoir)	All Game Fish	Last Sat. in April-July 4	Statewide min. size/daily limit.
	All Game Fish	July 5-Oct. 31	Catch-and-release. Selective gear rules. Internal combustion motors prohibited.
SPRING LAKE (Columbia Co.)	ALL SPECIES - fishing from a floating device prohibited.		
	TROUT	Mar. 1-Oct. 31	No min. size. Daily limit 5. Up to 2 over 13" may be retained.
	Other Game Fish	Mar. 1-Oct. 31	Statewide min. size/daily limit.
SPRING LAKES (Grant Co.)	All Game Fish	Mar. 1-July 31	Statewide min. size/daily limit.
STAN COFFIN LAKE (Grant Co.)	BASS	Year-round	Catch-and-release.
	Other Game Fish	Year-round	Statewide min. size/daily limit.
STARVATION LAKE (Stevens Co.)	All Game Fish	Last Sat. in Apr.-May. 31	Statewide min. size/daily limit.
	All Game Fish	June 1-Oct. 31	Catch-and-release. Selective gear rules. Internal combustion motors prohibited.
STRATFORD/BROOK LAKE (Grant Co.)	All Game Fish	Feb. 1-Sept. 30	Statewide min. size/daily limit.
SULLIVAN LAKE (Pend Oreille Co.)	KOKANEE	Year-round	No min. size. Daily limit 10.
	All other TROUT	Year-round	No min. size. Daily limit 2. KOKANEE not included in TROUT daily limit.
	Other Game Fish	Year-round	Statewide min. size/daily limit.
SUMMIT LAKE (Stevens Co.)	All Game Fish	Last Sat. in Apr.-Oct. 31	Statewide min. size/daily limit.
SWAN LAKE (Ferry Co.)	All Game Fish	Last Sat. in Apr.-Oct. 31	Statewide min. size/daily limit. Unlawful to use lead weights or lead jigs measuring 1½" or less along the longest axis.
TEAL LAKE (NORTH & SOUTH) (Grant Co.)	All Game Fish	Apr. 1-Sept. 30	Statewide min. size/daily limit.
TERN LAKE (Grant Co.)	TROUT	Year-round	No min. size. Daily limit 1. Selective gear rules.
	Other Game Fish	Year-round	Statewide min. size/daily limit. Selective gear rules.
THOMAS LAKE (Stevens Co.)	All Game Fish	Last Sat. in Apr.-Oct. 31	Statewide min. size/daily limit.
THREAD LAKE (Adams Co.)	All Game Fish	Apr. 1-Sept. 30	Statewide min. size/daily limit.
TRAPPER LAKE (Chelan Co.)	TROUT	Year-round	No min. size. Daily limit 2.
	Other Game Fish	Year-round	Statewide min. size/daily limit.
TROUT LAKE (Ferry Co.)	All Game Fish	Last Sat. in Apr.-Oct. 31	Statewide min. size/daily limit.
TROUT LAKE (Klickitat Co.) (tributary to White Salmon River)	All Game Fish	First Sat. in June-Oct. 31	Statewide min. size/daily limit.
TUCQUALA LAKE (Kittitas Co.)	All Game Fish	First Sat. in June-Oct. 31	Statewide min. size/daily limit.
TWIN LAKES (Chelan Co.) and tributaries and outlet stream to junction with the Napeequa River	CLOSED WATERS		
UPPER WHEELER RESERVOIR (Chelan Co.)	CLOSED WATERS		
VANES LAKE (Pend Oreille Co.)	All Game Fish	Last Sat. in Apr.-Oct. 31	Statewide min. size/daily limit.
VIC MEYERS (RAINBOW) LAKE (Grant Co.)	All Game Fish	Last Sat. in Apr.-Sept. 30	Statewide min. size/daily limit.
WAITTS LAKE (Stevens Co.)	All Game Fish	Last Sat. in Apr.-Feb. 28	Statewide min. size/daily limit.
WANNACUT LAKE (Okanogan Co.)	All Game Fish	Last Sat. in Apr.-Oct. 31	Statewide min. size/daily limit.

WATER	SPECIES	Season	Additional Rules
WAPATO LAKE (Chelan Co.)	All Game Fish TROUT Other Game Fish	Last Sat. in Apr.-July 31 Aug. 1-Oct. 31 Aug. 1-Oct. 31	Statewide min. size/daily limit. Catch-and-release. Selective gear rules. Statewide min. size/daily limit. Selective gear rules.
WARD LAKE (Ferry Co.)	All Game Fish	Last Sat. in Apr.-Oct. 31	Statewide min. size/daily limit.
WARDEN LAKE (Grant Co.)	All Game Fish	Last Sat. in Apr.-Sept. 30	Statewide min. size/daily limit.
WARDEN LAKE, SOUTH (Grant Co.)	All Game Fish	Last Sat. in Apr.-Sept. 30	Statewide min. size/daily limit.
WASHBURN ISLAND POND (Okanogan Co.)	All Game Fish	Apr. 1-Sept. 30	Statewide min. size/daily limit. Internal combustion motors prohibited.
WASHBURN LAKE (Okanogan Co.)	TROUT Other Game Fish	Last Sat. in Apr.-Oct. 31 Last Sat. in Apr.-Oct. 31	No min. size. Daily limit 2. Statewide min. size/daily limit.
WATSON LAKE (Columbia Co.)	ALL SPECIES - fishing from any floating device prohibited. TROUT Other Game Fish	Mar. 1-Oct. 31 Mar. 1-Oct. 31	No min. size. Daily limit 5. Up to 2 over 13" may be retained. Statewide min. size/daily limit.
WENATCHEE, LAKE (Chelan Co.)  Col. R. Salmon/Steelhead Endorsement (p. 26)	ALL SPECIES - selective gear rules. TROUT Other Game Fish	Year-round Year-round	Min size 12". Daily limit 2. Release KOKANEE and SOCKEYE. Statewide min. size/daily limit.
WEST EVANS POND (Asotin Co.)	TROUT Other Game Fish	Year-round Year-round	No min. size. Daily limit 5. Up to 2 over 13" may be retained. Statewide min. size/daily limit.
WIDGEON LAKE (Grant Co.)	All Game Fish	Apr. 1-Sept. 30	Statewide min. size/daily limit.
WILLIAMS LAKE (Spokane Co.)	All Game Fish	Last Sat. in Apr.-Sept. 30	Statewide min. size/daily limit.
WILLIAMS LAKE (Stevens Co.)	All Game Fish	Dec. 1-Mar. 31	Catch-and-release except up to 5 RAINBOW TROUT may be retained.
WINCHESTER WASTEWAY (Grant Co.) that portion within Winchester Game Reserve	All Game Fish	Feb. 1-Sept. 30	Statewide min. size/daily limit.
YAKIMA SPORTSMEN'S PARK PONDS (Yakima Co.) 	Juvenile anglers only (under 15 years old). All Game Fish	Year-round	Statewide min. size/daily limit.
YOCUM LAKE (Pend Oreille Co.)	All Game Fish	Last Sat. in Apr.-Oct. 31	Statewide min. size/daily limit. Unlawful to use lead weights or lead jigs measuring 1½" or less along the longest axis.

Additional Eastside Lakes with Access Areas

These lakes have access areas which include a boat launch.



Billy Clapp Lake (Grant Co.)
Canal Lake (Grant Co.)
Clark Pond (Franklin Co.)
Corral Lake (Grant Co.)
Evergreen Reservoir (Grant Co.)
Giffin Lake (Yakima Co.)
Goose Lake, Upper (Grant Co.)

Heart Lake (Grant Co.)
Lavendar Lake (Kittitas Co.)
Long Lake (Grant Co.)
Long Lake (Spokane Co.)
Mesa Lake (Franklin Co.)
Newman Lake (Spokane Co.)
Patterson Lake (Okanogan Co.)

Priest Rapids Reservoir (Grant Co.)
Rock Lake (Whitman Co.)
Roses Lake (Chelan Co.)
Wanapum Reservoir (Grant Co.)
Whitstone Lake (Okanogan Co.)
Windmill Lake (Grant Co.)



Cover Illustration Courtesy of Fred W. Thomas
Prints are available. Visit: www.fwthomas.com



Get on the mailing list today for information
about outdoor skills training workshops for women!
www.washingtonoutdoorwomen.org
or call (425) 455-1986

Salmon Identification

OCEAN PHASE



Chinook Salmon

Large black spots on back, dorsal fin, and both the upper and lower lobes of the tail. Dark mouth with a black gum line. Average size scales. Silver pigment on the tail. Prominent teeth.



Coho Salmon

Black spots on back with a few spots on the upper portion of the tail. White mouth with a white gum line and dark tongue. Average size scales. Silver pigment on the tail.



Chum Salmon

No prominent spots on back or tail (small speckles may be present). White mouth with a white gum line and dark tongue. Large scales. Caudal peduncle (tail base) is slender. Silver pigment on the tail.



Pink Salmon

Generally large black spots on back and heavy oval shaped black blotches on the upper and lower lobes of the tail. White mouth with a black gum line and tongue. Very small scales. No silver pigment on the tail. Flexible (rubbery) lower jaw.



Sockeye Salmon

No prominent spots on back or tail (small speckles may be present). White mouth with a white gum line and dark tongue. Average size scales. Prominent gold-colored eyes. No silver pigment on the tail. Small teeth.

SPAWNING PHASE



Chinook Salmon

Chinook salmon do not display the conspicuous morphological changes of pink, chum, and sockeye salmon during the spawning stage. Typically, Pacific salmon turn from the silvery bright ocean coloration to a darker bronze color as they approach spawning.



Coho Salmon

In mature male coho salmon, the upper jaw forms an elongated hooked snout and the teeth become greatly enlarged. The male is generally brighter than that of the female and is characterized by the dorsal surface and head turning bluish-green. The sides of the males develop a broad red streak. In females, the jaws also elongate but the development is much less extreme than that of the males.



Chum Salmon

Chum salmon display characteristic olive-green and purple (calico) vertical bars on the sides of the body as they approach the spawning phase. Both males and females develop hooked noses and large canine-like teeth



Pink Salmon

As male pink salmon begin to enter the spawning phase, they develop a prominent hump in front of the dorsal fin, an elongated snout, and large teeth. Body color in both males and females darkens from a bright silvery appearance to a pale slate, brownish, or greenish-gray on the back and sides and a pale whitish color below. Small, oblong irregular black spots are present on the back and sides, and on the dorsal and tail fins.



Sockeye Salmon

Sockeye turn bright red on their body, and olive-green on the head. Males develop a prominent hump in front of the dorsal fin; the male's snout becomes elongated; and canine-like teeth grow out of the receding gums. Females undergo a distinct color change, but retain their body shape.

Rockfish Identification

Yelloweye Rockfish

Orange-red to yellow body color, bright yellow eye, and fins may be tinged with black. Raspy ridges above eye, rear of anal fin vertical. Also called rasphead rockfish and red snapper. A large rockfish.



Black Rockfish

Body black or grey in color. Also called seabass and black bass. Large mouth, rounded anal fin.



Brown Rockfish

Body very mottled with dark brown, tan, and sometimes reddish hue. Fins tinged with pink. Noticeable dark spot on gill cover.



China Rockfish

Body blue or black spotted with yellow and white. Prominent yellow stripe extending from top of back to along lateral line to caudal fin.



Quillback Rockfish

Body brown with yellow mottling. High fin on back with yellow mottling. May have freckles on head and throat. Two light saddle patches on top of back.



Canary Rockfish

Bright orange or yellow body, mottled with grey. Fins are orange without black edge. Three orange stripes across the head. Chin smooth to the touch. Anal fin sharp and angular.



Copper Rockfish

Body variable in color with light colored stripe along the rear of the lateral line. Two dark bars radiating from eye.



Blue Rockfish

Body is blue or black. Forehead has several diagonal bars. Has a small mouth. The anal fin is vertical or slanted posteriorly.



Bocaccio Rockfish

Body orange, olive, or brown. Large mouth extending past rear of eye, and projecting lower jaw.



Vermillion Rockfish

Body dark red and mottled gray. Red mouth and underside of jaw is rough. Fins may be edged with black. Anal fin rounded.



Yellowtail Rockfish

Olive green body with yellow-green fins. May have knob at tip of lower jaw. Rear edge of anal fin vertical.

Rockfish Conservation

- How You Can Help

Rockfishes are an incredibly diverse and important group of marine fishes in our Pacific waters. They are one of the toughest fishes to manage because they:

- Grow slowly
- Mature late in life
- Can live for decades
- Infrequently have good survival of young
- Are homebodies, living most of their lives in their favorite habitats

A number of species are in low abundance in both Puget Sound and the Washington coast. Fisheries for rockfish have ended or been restricted. In Puget Sound, Marine Areas 6-13 are closed to fishing for rockfish and you cannot fish for bottomfish in waters deeper than 120 feet in all areas of the Sound.

Working with citizens and fishers over a two-year period, the Department has adopted the Puget Sound Rockfish Conservation Plan. The plan identifies our approach to managing rockfish populations in Puget Sound and emphasizes:

- Using the natural capacity of the ecosystem to sustain rockfish populations.
- Conserve habitats and maintain ecosystem links.
- Manage fisheries based on healthy populations of rockfish.
- Rely upon scientists, anglers, and citizens to track, study, and evaluate rockfish stocks.
- Educate people about rockfish and ecotourism opportunities.
- May use hatchery production to recover depleted stocks and artificial habitats to restore degraded habitats.

How to Release Rockfish

You can help conserve rockfish. If you catch rockfish, you can:

- Move to another location where the rockfish are not as abundant.
- Release blue rockfish in the Neah Bay and Sekiu Areas (MCAs 4B and 5).

- Release the fish to the water as quickly as possible and avoid touching the eyes or gills.
- Many fish may have trouble swimming back down to depth. Immediately submerge the fish by using a weighted crate with an attached line or a weighted, barbless hook to a depth of 40 feet (see <http://wdfw.wa.gov/conservation/rockfish.html>).

Venting - please do not puncture the side of a rockfish with a needle or similar sharp object. Venting can easily puncture an organ and cause serious injury or introduce infection.



Black rockfish - Body color is black to gray with light mottling on the side. The anal fin is rounded. Upper jaw extends past the rear of eye. Dorsal fin is mottled.



Blue rockfish- Body color is blue or black. The gill cover has several vague diagonal stripes. The anal fin is vertical or slanted towards the tail. Upper jaw extends to middle or rear of eye.

How to Tell a Black Rockfish From a Blue Rockfish

We encourage anglers to voluntarily release blue rockfish in areas where their retention is allowed.

Marine Area Rules

1 • • • • Season and Daily Hours:

During an open season, marine waters are open 24 hours per day, except as noted for night closures.

2 • • • • Quota Management:

SALMON, HALIBUT, and some SHELLFISH are managed by quotas in many marine areas. These fisheries close when the quotas have been taken. Closures will be announced to local news media and will be included in the Fishing Hotline and Shellfish Rule Change Hotline messages.

NOTE: Emergency rules may occur throughout the year and will supersede the rules contained in this pamphlet. Changes can be found by calling the WDFW Fishing Hotline (360) 902-2500 or Shellfish Rule Change Hotline (866) 880-5431, contacting statewide customer service (360) 902-2700, or by visiting the WDFW website <http://wdfw.wa.gov>.

Rules listed below are General Rules. Specific Area Rules are listed by area.

Species Rules

Hatchery **STEELHEAD** may be caught and released until the daily limit is retained. If a fish has swallowed the hook or is hooked in the gill, eye, or tongue, it should be kept if legal to do so. Wild **STEELHEAD** must be released.

SALMON - Barbless hooks only. **Only single-point hooks and a hand-held rod and line may be used in Areas 1-13.** Minimum size for **CHINOOK** in Areas 1-4 is 24", in Areas 5-13, 22", except no minimum size in the Hoodspout Hatchery Zone. Minimum size for **COHO** in Areas 1-4 is 16"; except in Area 2-1 after July 31 and Area 2-2 after Sept. 15, the minimum size is 12" for all **SALMON**. Other Marine Areas and species - no minimum size. Handling Rule: in Areas 5-13, it is illegal to bring a wild **SALMON** or a species of **SALMON** aboard a vessel if it is unlawful to retain those **SALMON**. "Aboard a vessel" is defined as inside the gunwale. Also see special Handling Rule for Area 2-2 for Sept. 16-Nov. 30.

WHITE STURGEON - Only one single-point barbless hook and bait is allowed when fishing for **STURGEON**. Green **STURGEON** may not be retained.

HALIBUT - Hook and line angling and spearfishing only. A hand-held line is permitted. Only one line with up to two hooks may be used. **HALIBUT** may be shot or harpooned while landing. May not be landed in a port closed to **HALIBUT** fishing except **HALIBUT** lawfully caught in Canada; angler must have Canadian license. See page 20, *Fish & Shellfish caught in Canada*.

BOTTOMFISH, TUNA, AND MACKEREL - Hook and line angling, spearfishing, and bow and arrow fishing only.

ROCKFISH - You may not land **YELLOWEYE** or **CANARY** rockfish into any port in Washington. Unlawful to fish for or retain rockfish in Areas 6-13.

UNCLASSIFIED MARINE FISH - CLOSED

OTHER FOOD FISH - These are species which occur in our waters irregularly, usually in coastal areas and include **BARRACUDA**, **WHITE SEA BASS**, **BONITO**, **YELLOWTAIL**, and **POMFRET**. Daily limit is two of each species.

SIXGILL SHARK - It is illegal to retain or remove **SIXGILL SHARKS** from the water in Areas 5-13.

Species Rules

FORAGE FISH - Forage fish jig or forage fish dip net only. Only one dip net may be used at a time. Gear must be held by the rigid handle at all times and may not be used from a vessel while under power. Anglers with the reduced-fee license or a Designated Harvester Card may use a forage fish dip net with a hand-operated gate. Jig gear may have up to three treble hooks or nine single-point hooks, not to exceed 3/8" between point and shank. While fishing in Areas 5-11 & 13, a second line using forage fish jig gear may be used to fish for forage fish.

You may use forage fish jig gear in Columbia River waters from the Buoy 10 line to the Rocky Point/Tongue Point line.

Possession Limits

VESSEL LIMITS MARINE AREAS 1-6: Anglers aboard a boat may only possess one daily limit of fish or **SHELLFISH** in fresh form.

SALMON - Two daily limits of fresh **SALMON**. An additional 40 pounds of salmon may be possessed in a frozen or processed form.

TROUT - Two daily limits of hatchery **STEELHEAD**.

STURGEON - Two daily limits in any form. Statewide annual limit 5.

BOTTOMFISH - Two daily limits in any form.

HALIBUT - Two daily limits in any form, except only one limit while aboard the fishing vessel. For **HALIBUT** caught in Canadian waters, contact Department of Fisheries and Oceans Canada (DFO) or visit their website at http://www.pac.dfo-mpo.gc.ca/recfish/Opportunities/finfish_e.htm for updated Canadian regulations.

TUNA - **ALBACORE**, **YELLOWFIN**, **SKIPJACK**, and **NORTHERN BLUEFIN** and **MACKEREL** - No possession limit or daily limit.

SHELLFISH - One daily limit of fresh **SHELLFISH**. Additional **SHELLFISH** may be possessed in a frozen or processed form. See page 128 for Shellfish/Seaweed rules and page 131 for the shellfish health advisory.

FORAGE FISH (**HERRING**, **ANCHOVIES**, **SARDINES**, **SAND LANCE**, and **SMELT**) - Two daily limits in fresh form. Additional **FORAGE FISH** may be possessed in frozen or processed form. **CLOSED to fishing for Columbia River SMELT (eulachon)**. See description on next page.

Tackle/Gear Rules

ALL FISHING GEAR - Must be kept in immediate control, and gear may not be left unattended while fishing.

HOOK AND LINE ANGLING - Unless noted differently, only one line with up to 2 hooks is allowed.

Barbless hooks are required for all species in Marine Areas 5-13, except forage fish jig gear.

When fishing for SALMON in Marine Areas 1-13, only single-point barbless hooks may be used.

FORAGE FISH DIPNET - A section of netting (maximum mesh size is 3/4" stretched mesh) distended by a rigid frame not exceeding 36" across and directly attached to a rigid handle. May only be used for forage fish or squid.

LANDING A FISH - A club or dipnet (landing net) may be used to assist landing a legal fish taken by legal gear. A gaff may only be used to land a legally hooked **HALIBUT**, **TUNA**, or **DOGFISH SHARK** that will be retained. **HALIBUT** may be shot or harpooned while landing.

DOWNRIGGERS - May be used with a line if the line releases from the downrigger while playing and landing the fish.

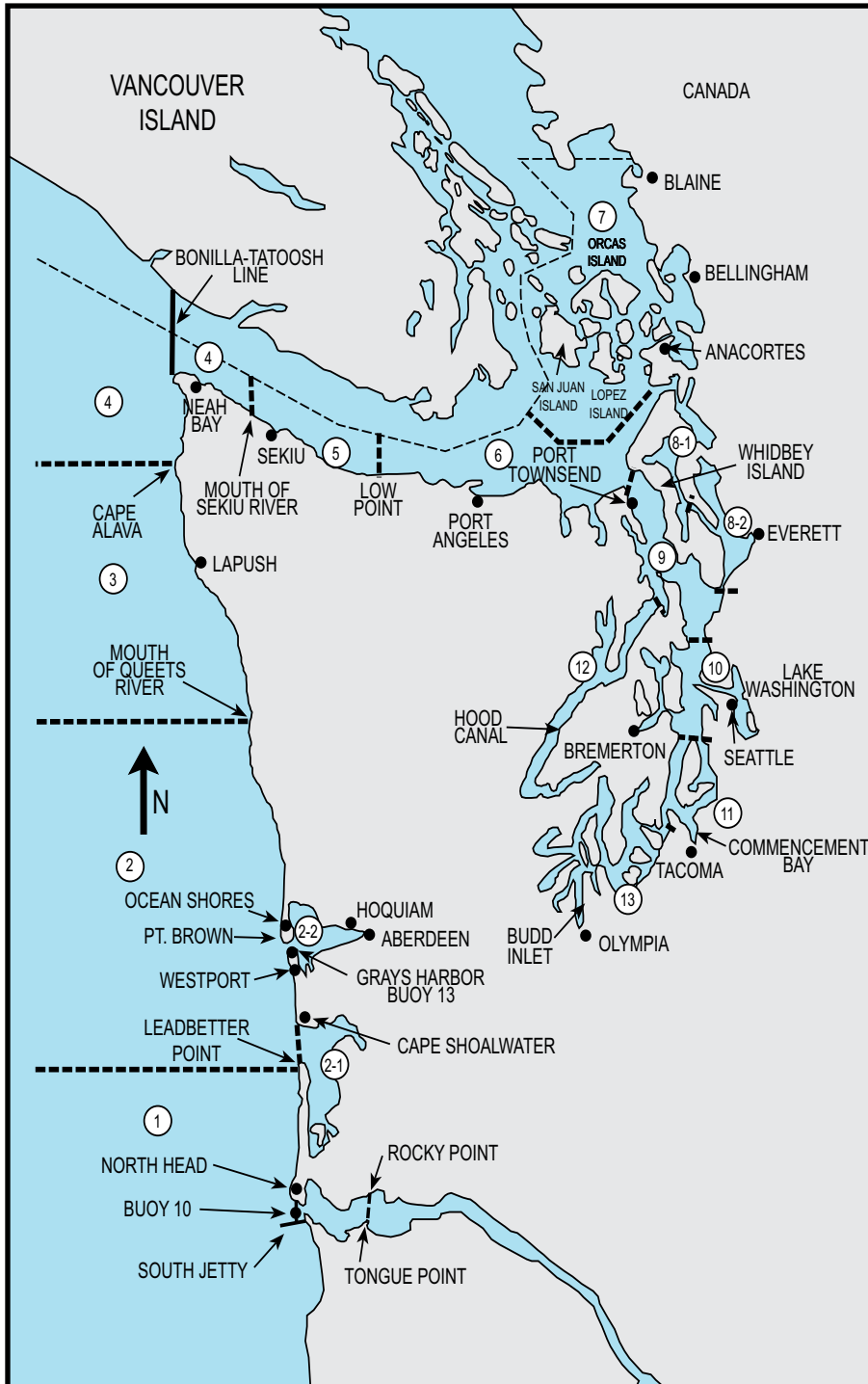
ROD HOLDERS - May be used; the rod must be easily removed without delay; rod may be left in the holder while playing the fish.

ELECTRIC REELS - May be used if designed for sport fishing and attached to a fishing rod.

SPEARFISHING - The diver must be swimming or floating in the water while spearfishing. The use of explosives or bullets attached to the spear ("bang sticks") is prohibited.

In Washington waters where a saltwater license is valid, each angler aboard a vessel may continue to deploy angling gear or shellfish gear until the daily limit of fish and shellfish for all licensed and juvenile anglers aboard has been achieved.

Marine Area Definitions and Codes



AREA DEFINITIONS AND CODES

1. **ILWACO** - west of the Buoy 10 line at the Columbia River mouth, north to Leadbetter Point.
2. **WESTPORT-OCEAN SHORES**- from Leadbetter Point north to the Queets River, excluding Willapa Bay and Grays Harbor.
 - 2-1. **WILLAPA BAY** - east of a line from Leadbetter Point to Cape Shoalwater.
 - 2-2. **GRAYS HARBOR** - east of a line from the outermost tip of the north jetty to outermost exposed end of the south jetty.
3. **LAPUSH** - from the Queets River north to Cape Alava.
4. **NEAH BAY** - from Cape Alava north and inside Juan de Fuca Strait to the Sekiu River.
5. **SEKIU AND PILLAR POINT** - from mouth of the Sekiu River east to Low Point, mouth of the Lyre River.
6. **EAST JUAN DE FUCA STRAIT** - from Low Point east to the Partridge Point - Point Wilson line, north to the line from Trial Island (near Victoria B.C.) - Vessel Traffic Separation Buoy "R" - Smith Island to the Lawson Reef Buoy, to Northwest Island, to the Initiative 77 marker on Fidalgo Island.
7. **SAN JUAN ISLANDS** - all marine waters north of the Trial Island line (described under Area 6) to the United States-Canada boundary.
 - 8-1. **DECEPTION PASS, HOPE ISLAND, AND SKAGIT BAY** - from West Point to Reservation Head eastward through Deception Pass, including all waters of Swinomish Slough and Skagit Bay, and the portion of Saratoga Passage north and west of a line from East Point Light to light on Camano Island (Saratoga Pass Light #4FI Red 4 Sec.).
 - 8-2. **PORTS SUSAN AND GARDNER** - east of East Point Light-Camano Island Light line (described in 8-1 above) and north of the Possession Point-Shipwreck line (described in 9 below).
9. **ADMIRALTY INLET** - all waters inside and south of the Partridge Point - Point Wilson line, south and west of a line from Possession Point 110° true to shipwreck, north of the Hood Canal Bridge, and north of the Apple Cove Point-Edwards Point line.
10. **SEATTLE-BREMERTON AREA** - south from the Apple Cove Point-Edwards Point line to a line projected true east-west through the north tip of Vashon Island.
11. **TACOMA-VASHON ISLAND** - south from a line projected true east-west through the north tip of Vashon Island to the northernmost Tacoma Narrows Bridge.
12. **HOOD CANAL** - all waters south of the Hood Canal Bridge.
13. **SOUTH PUGET SOUND** - all waters south of northernmost Tacoma Narrows Bridge.

Columbia River Smelt (eulachon)



Size: up to 13"

Color: bluish on upper half with silvery white sides and belly.

Look for: grooves on gill cover, skinny head, speckled tail.

Surf Smelt



Size: up to 8"

Color: silver with a stripe along the side.

Look for: small adipose fin and stripe on the side.

Marine Area 1 - Ilwaco

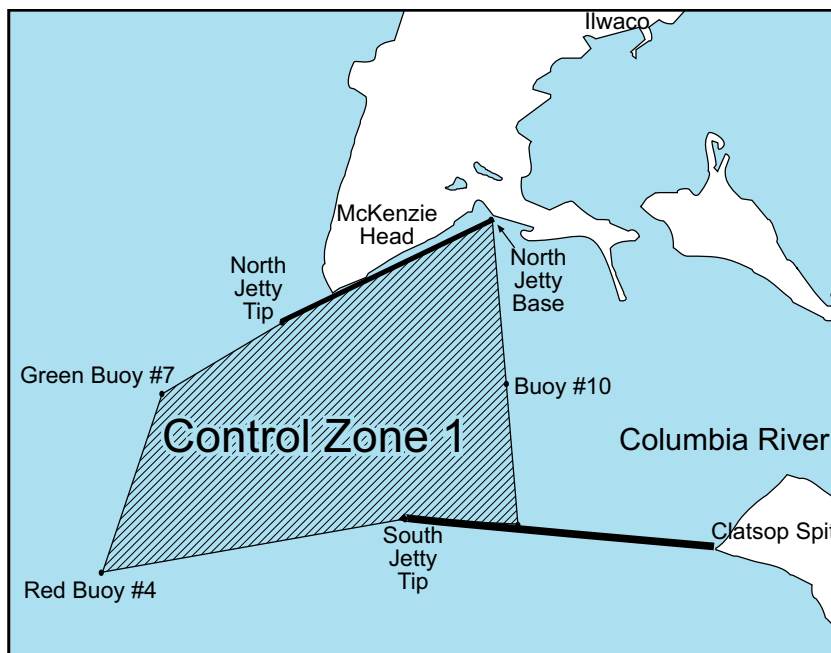
(West of the Buoy 10 line at the Columbia River mouth, north to Leadbetter Point)

SPECIES	SEASON	ADDITIONAL RULES
SALMON - ENTIRE AREA	June 18-June 25	CHINOOK - min. size 24". Other SALMON species - no min. size. Daily limit 2 (combined). Release COHO and wild CHINOOK. Season may close earlier if coastwide guideline of 4,800 CHINOOK is attained. See Control Zone 1 closure below.
	June 26-Sept. 30	CHINOOK - min. size 24". COHO - min. size 16". Other SALMON species - no min. size. Daily limit 2 (combined). Only 1 CHINOOK may be retained. Release wild COHO. Season may close earlier if quota of 33,600 hatchery COHO or 7,400 CHINOOK guideline is attained. See Control Zone 1 closure below.
TROUT	Year-round	Catch-and-release except up to 2 hatchery STEELHEAD may be retained.
STURGEON	Year-round	Min. size 38" fork length. Max. size 54" fork length. Daily limit 1. Release GREEN STURGEON.
TUNA and MACKEREL	Year-round	No min. size. No daily limit.
HERRING, SMELT, ANCHOVY, SARDINE, and SAND LANCE	Year-round	No min. size. Daily limit 10 lbs., all species combined. All SMELT caught must be kept and count toward the daily limit except CLOSED to Columbia River SMELT (eulachon).
PACIFIC HALIBUT	May 5-quota or July 17, whichever comes first	Open Thursdays through Saturdays ONLY. No min. size. Daily limit 1. Retention of BOTTOMFISH, except SABLEFISH and PACIFIC COD, is prohibited with a HALIBUT onboard. Season may close earlier if quota is attained. Season will re-open August 5 (Friday-Sunday) until remaining quota is taken.
BOTTOMFISH	Year-round season. Daily limit is 12 BOTTOMFISH (see definition page 18) regardless of species, subject to individual limits and seasons shown below. No BOTTOMFISH (except SABLEFISH and PACIFIC COD) may be landed in Area 1 if a HALIBUT is onboard from May 1 - Sept. 30.	
LINGCOD	Mar. 12-Oct. 15, 2011 Reopens Mar. 17, 2012	Min. size 22". Daily limit 2.
SURFPERCH	Year-round	No min. size. Daily limit 12. Except SHINER PERCH daily limit 15: not included in BOTTOMFISH limit.
ROCKFISH	Year-round	No min. size. Daily limit 10. No CANARY or YELLOWEYE may be retained.
CABEZON	Year-round	No min. size. Daily limit 2.
OTHER FOOD FISH	Year-round	No min. size. Daily limit 2 of each species.
ALL OTHER FISH	Year-round	CLOSED

Control Zone 1: An area at the Columbia River mouth bounded on the west by a line running northeast/southwest between the red lighted Buoy #4 (46°13'35"N/124°06'50"W) and the green lighted Buoy #7 (46°15'09"N/124°06'16"W); on the east by the Buoy #10 line which bears north/south at 357° true from the south jetty at 46°14'00"N/124°03'07"W to its intersection with the north jetty; on the north by a line running northeast/southwest between the green lighted Buoy #7 to the tip of the north jetty (46°14'48"N/124°05'20"W), and then along the north jetty to the point of intersection with the Buoy #10 line; and on the south by a line running northeast/southwest between the red lighted Buoy #4 and the tip of the south jetty (46°14'03"N/124°04'05"W), and then along the south jetty to the point of intersection with the Buoy #10 line, is **CLOSED** to fishing for SALMON at all times except open to fishing from the north jetty when adjacent waters north of the Control Zone are open to fishing for SALMON or the Buoy 10 fishery is open.

Buoy 10 season: See Columbia River listing in East-side Rivers-Special Rules section.

Buoy 10 Line: Defined as a true north and south line projected through Buoy 10, which marks the channel leading into the Columbia River at its mouth (a line from the Lewis and Clark Interpretive Center atop Cape Disappointment Rock through Buoy 10 to the south jetty).



Columbia River North Jetty: The jetty is open to fishing for SALMON 7 days a week when the Buoy 10 or the Marine Area 1 SALMON fishery is open. Daily limit and minimum size restrictions follow the most liberal regulations of either area.

Reciprocity Rules: When angling from a boat in the concurrent waters of the Columbia River or the Pacific Ocean within 3 miles of shore between Cape Falcon, Oregon, and Leadbetter Point, Washington, either a Washington or an Oregon fishing license is valid.

Atlantic Salmon



Male Atlantic salmon



Female Atlantic salmon

Atlantic salmon have large black spots on the gill covers and back, and rarely any spots on the tail fin. Their scales are large, there is no red stripe along the lateral line, and they have 8-10 anal fin rays. Atlantic salmon may be taken from marine waters during any open salmon season, and from anadromous (not landlocked) freshwater during any open salmon or trout season. Anglers may not, however, continue to fish for Atlantic salmon after a daily limit of another species of salmon has been retained. In landlocked lakes, Atlantic salmon may be taken as part of the trout daily limit. Seasons and size limits in place for Atlantic salmon in landlocked lakes. Opportunities to harvest Atlantic salmon beyond those listed in the pamphlet will be announced to the news media and carried on WDFW's recreational fishing hotline. Please report sightings to (360) 902-2700.

Chinook, Coho, and Pink Salmon Identification

Chinook

Jaw- has a dark mouth and black gums at the base of its teeth. Immature chinook are known as a "blackmouth."



Coho

Jaw- mouth is white and the gum line is almost white, but the tongue may be black. The teeth are sharp and strong.



Pink

Jaw- mouth of a pink is white, but the gums and tongue are black, as they are in a Chinook. It does not have "teeth" on its tongue.



Tail- both the upper and lower lobes of the tail are covered with spots and silver is prominent.



Tail- has just a few scattered spots, usually on the upper lobe, with silver streaks. It has a wide caudal peduncle.




Tail- is covered with large oval spots. It does not have silver on the tail. The scales are very small compared to other salmon of the same size.



Wild/Hatchery Identification

In order to provide salmon & steelhead fishing opportunities, WDFW and the Tribes have marked salmon & steelhead by clipping the adipose fin (a small fatty fin directly behind the dorsal fin). In areas designated "release wild <insert fish name>", fin-clipped salmon and steelhead are the only fish that may be retained. The picture to the right shows a wild coho salmon and a fin-clipped or hatchery coho salmon. Please be careful in releasing wild fish- they are your fishing future! For tips on the best way to release fish, please see page 21. In Marine Areas 5-13, it is illegal to bring a wild salmon or a species of salmon aboard a vessel if it is unlawful to retain those salmon. "Aboard a vessel" is defined as inside the gunwale. In Marine Area 2-2, it is unlawful to totally remove salmon from the water if it is illegal to retain those fish, except anglers fishing from boats 30' or longer are exempt.



Hatchery coho
Adipose fin has been clipped - leaving a healed scar in its place.

Wild coho
Intact adipose fin.

Marine Area 2 - Westport - Ocean Shores

Marine Area 2-1 (Willapa Bay) and Marine Area 2-2 (Grays Harbor)

Marine Area 2 Definition: from Leadbetter Point north to the Queets River, excluding Willapa Bay and Grays Harbor

Marine Area 2-1 (Willapa Bay) Definition: east of a line from Cape Shoalwater to Leadbetter Point

Marine Area 2-2 (Grays Harbor) Definition: east of a line from the tip of the north jetty to exposed end of the south jetty

SPECIES	SEASON	ADDITIONAL RULES
SALMON - AREA 2	June 18-June 25	CHINOOK - min. size 24". Other SALMON species - no min. size. Daily limit 2 (combined). Release COHO and wild CHINOOK. Season may close earlier if coastwide guideline of 4,800 CHINOOK is attained.
	June 26-Sept. 18	Open Sundays through Thursdays ONLY. CHINOOK - min. size 24". COHO - min. size 16". Other SALMON species - no min. size. Daily limit 2 (combined). Only 1 CHINOOK may be retained. Release wild COHO. Season may close earlier if quota of 24,860 hatchery COHO or 16,900 CHINOOK guideline is attained. Grays Harbor Control Zone CLOSED beginning Aug. 1, see description below.
AREA 2-1 (east of a line from Cape Shoalwater to Leadbetter Pt.)	June 18-July 31	Open concurrent with the ocean (Area 2) for SALMON. Area 2 rules apply.
	Aug. 1-Jan. 31	Min. size 12". Daily limit 6. Up to 3 adults may be retained. Release wild CHINOOK and CHUM.
AREA 2-2 (west of Buoy 13 line)	CLOSED	
AREA 2-2 (east of the Buoy 13 line)	ALL SALMON required to be released may not be totally removed from the water, except anglers fishing from boats 30' or longer as listed on either their state or Coast Guard registration are exempt.	
	Sept. 16-Nov. 30	Min. size 12". Daily limit 2. Release CHINOOK and CHUM.
Westport Boat Basin and Ocean Shores Boat Basin	Aug. 16-Jan. 31	Min. size 12". Daily limit 6. No more than 4 adults may be retained. Release wild CHINOOK. Night closure and anti-snagging rule. Only single-point barbless hooks may be used.
TROUT	Year-round	Catch-and-release except up to 2 hatchery STEELHEAD may be retained.
STURGEON	Year-round	Min. size 38" fork length. Max. size 54" fork length. Daily limit 1. Release GREEN STURGEON.
TUNA and MACKEREL	Year-round	No min. size. No daily limit.
HERRING, SMELT, ANCHOVY, SARDINE, and SAND LANCE	Year-round	No min. size. Daily limit 10 lbs., all species combined. All SMELT caught must be kept and count toward the daily limit except CLOSED to Columbia River SMELT (eulachon).
PACIFIC HALIBUT	May 1-quota or Sept. 30, whichever comes first	Open Sunday May 1, Sundays and Tuesdays ONLY, except CLOSED May 24. No min. size. Daily limit 1. Season may close earlier if quota is attained. See Northern Nearshore HALIBUT Fishery and HALIBUT and BOTTOMFISH closure areas below.
BOTTOMFISH	Year-round season. Daily limit is a total of 12 BOTTOMFISH (see definition page 18) regardless of species, subject to individual limits and seasons shown below. See HALIBUT and BOTTOMFISH closure areas and 30 fathom restriction below.	
LINGCOD	Mar. 12-Oct. 15, 2011 Reopens Mar. 17, 2012	Min. size 22". Daily limit 2. No retention or possession of LINGCOD seaward of a line approximating 30 fathoms March 15-June 15 (except when the primary HALIBUT season is open). See 30 fathom restriction below. No retention or possession of LINGCOD south of 46°58' N. and seaward of 30 fathoms on Fridays and Saturdays July 1-Aug. 31.
SURFPERCH	Year-round	No min. size. Daily limit 12. Except SHINER PERCH daily limit 15: not included in BOTTOMFISH limit.
ROCKFISH	Year-round	No min. size. Daily limit 10. No CANARY or YELLOWEYE may be retained. No retention or possession of rockfish seaward of a line approximating 30 fathoms March 15-June 15.
CABEZON	Year-round	No min. size. Daily limit 2.
OTHER FOOD FISH	Year-round	No min. size. Daily limit 2 of each species.
ALL OTHER FISH	Year-round	CLOSED

Buoy 13 Line: A line drawn true north-south through Buoy 13 near the entrance of Grays Harbor.

Grays Harbor Control Zone: An area at the entrance to Grays Harbor bounded by a line from the lighthouse 1 mile south of the south jetty to buoy #2 to buoy #3 to the tip of the north jetty to the tip of the exposed end of the south jetty.

Westport Boat Basin: A portion of Grays Harbor lying inside the boat basin breakwater and inside lines drawn from lighted day markers 10 to 11 and 1 to 2.

Northern Nearshore HALIBUT Fishery: Open to HALIBUT fishing beginning May 1, seven days per week until the sub-quota is reached or Sept. 30 for those waters from 47°31.70' N. latitude south to 46°58.00' N. latitude and east of a line approximating 30 fathoms as defined by the following coordinates: 47°31.70'N, 124°37.03'W, 47°25.67'N, 124°34.79'W, 47°12.82'N, 124°29.12'W, 46°58.00'N, 124°24.24'W

HALIBUT and BOTTOMFISH Closure Areas
Fishing for HALIBUT and BOTTOMFISH is closed and anglers may not fish for SALMON with BOTTOMFISH aboard in these areas:
South Coast YRCA described beginning at: 46°58.00'N, 124°48.00'W, and continuing to 46°55.00'N, 124°48.00'W, then to 46°55.00'N, 124°49.00'W, then to 46°58.00'N, 124°49.00'W, then to and back to the point of origin.

Westport Offshore YRCA beginning at: 46°54.30'N, 124°53.40'W, and continuing to 46°54.30'N, 124°51.00'W, then to 46°53.30'N, 124°51.00'W, then to 46°53.30'N, 124°53.40'W

30 fathom restriction

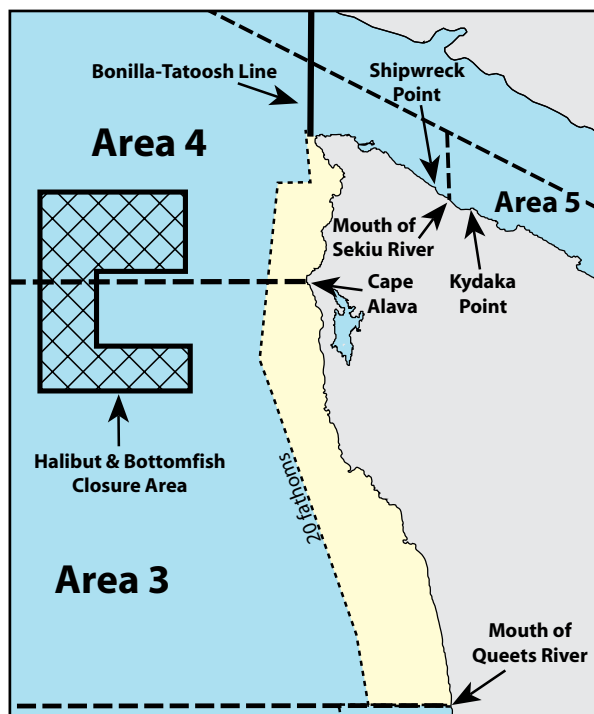
Mar. 15-June 15: fishing for or possession of BOTTOM FISH is prohibited seaward of a line approximating 30 fathoms, except LINGCOD retention permitted on days primary HALIBUT season is open. SABLEFISH, and PACIFIC COD permitted May 1-June 15 from Queets River south to Leadbetter Pt., as described by the following coordinates: 47°31.70'N, 124°37.03'W, 47°25.67'N, 124°34.79'W, 47°12.82'N, 124°29.12'W, 46°52.94'N, 124°22.58'W, 46°44.18'N, 124°18.00'W, 46°38.17'N, 124°15.88'W.

NOTE: In Areas 2-1 and 2-2, anglers may use either a freshwater, saltwater, or combination license.

Marine Area 3 - LaPush

(From the Queets River north to Cape Alava)

SPECIES	SEASON	ADDITIONAL RULES
SALMON - ENTIRE AREA	June 18-June 25	CHINOOK - min. size 24". Other SALMON species - no min. size. Daily limit 2 (combined). Release COHO and wild CHINOOK. Season may close earlier if coastwide guideline of 4,800 CHINOOK is attained.
	June 26-Sept. 18	CHINOOK - min. size 24". COHO - min. size 16". Other SALMON species - no min. size. Daily limit 2 (combined) plus 1 additional PINK. Only 1 CHINOOK may be retained. Release wild COHO. Season may close earlier if sub-quota of 1,700 hatchery COHO or 1,350 CHINOOK guideline is attained. Note: season may go to Tues.-Sat. after July 26 depending on inseason catch projections. See wdfw.wa.gov .
LaPush Late Season Area (see below for boundaries)	Sept. 24-Oct. 9	CHINOOK - min. size 24". COHO - min. size 16". Other SALMON species - no min. size. Daily limit 2 (combined) plus 1 additional PINK. Only 1 CHINOOK may be retained. Release wild COHO. Season may close earlier if sub-quota of 50 hatchery COHO or 50 CHINOOK quota is attained.
TROUT	Year-round	Catch-and-release except up to 2 hatchery STEELHEAD may be retained.
STURGEON	Year-round	Min. size 38" fork length. Max. size 54" fork length. Daily limit 1. Release GREEN STURGEON.
TUNA and MACKEREL	Year-round	No min. size. No daily limit.
HERRING, SMELT, ANCHOVY, SARDINE, and SAND LANCE	Year-round	No min. size. Daily limit 10 lbs., all species combined. All SMELT caught must be kept and count toward the daily limit except CLOSED to Columbia River SMELT (eulachon).
PACIFIC HALIBUT	May 12-quota	Open Thursdays and Saturdays ONLY through May 21. HALIBUT fishery CLOSED May 26-28. If sufficient quota remains, the fishery will re-open June 2 and or June 4. Additional openings may occur with sufficient quota see wdfw.wa.gov . No min. size. Daily limit 1. See HALIBUT and BOTTOMFISH closure area below.
BOTTOMFISH	Year-round season. Daily limit is a total of 12 BOTTOMFISH (see definition page 18) regardless of species, subject to individual limits and seasons shown below. No retention or possession of BOTTOMFISH seaward of line approximating 20 fathoms June 1-Sept. 30 (except when HALIBUT is open). See 20 fathom restriction below. Note HALIBUT and BOTTOMFISH Closure Area below.	
LINGCOD	Mar. 12-Oct. 15, 2011 Reopens Mar. 17, 2012	Min. size 22". Daily limit 2.
SURFPERCH	Year-round	No min. size. Daily limit 12. Except SHINER PERCH daily limit 15: not included in BOTTOMFISH limit.
ROCKFISH	Year-round	No min. size. Daily limit 10. No CANARY or YELLOWEYE may be retained.
CABEZON	Year-round	No min. size. Daily limit 2.
OTHER FOOD FISH	Year-round	No min. size. Daily limit 2 of each species.
ALL OTHER FISH	Year-round	CLOSED



HALIBUT and BOTTOMFISH Closure Area ("C"-shaped YRCA)

Fishing for HALIBUT and BOTTOMFISH is closed, and anglers may not fish for SALMON with BOTTOMFISH aboard in the area described as an eastward facing "C" beginning at:
 48°18'N, 125°18'W and continuing to
 48°18'N, 124°59'W, then to
 48°11'N, 124°59'W, then to
 48°11'N, 125°11'W, then to
 48°04'N, 125°11'W, then to
 48°04'N, 124°59'W, then to
 48°00'N, 124°59'W, then to
 48°00'N, 125°18'W, and
 back to the point of origin.

20 fathom restriction (BOTTOMFISH)

June 1-Sept. 30: fishing for or possession of BOTTOM FISH is prohibited (except when HALIBUT is open) seaward of a line approximating 20 fathoms from the Bonilla-Tatoosh line south to the Queets River, (Marine Area 3 and 4) as described by the following coordinates:
 48°23.90' N, 124°44.20' W,
 48°23.60' N, 124°44.90' W,
 48°18.60' N, 124°43.60' W,
 48°18.60' N, 124°48.20' W,
 48°10.00' N, 124°48.80' W,
 48°02.40' N, 124°49.30' W,
 47°37.60' N, 124°34.30' W,
 47°31.70' N, 124°32.40' W.

LaPush Late Season Area - Fishery restricted to the area north of 47°50'N. latitude and south of 48°00'N. latitude. Same season and rules as Marine Area 3 - ENTIRE AREA except Sept. 25-Oct. 10. See above for rules.

Marine Area 4 - Neah Bay

(From Cape Alava north and inside Juan de Fuca Strait to the Sekiu River)

SPECIES	SEASON	ADDITIONAL RULES
SALMON West of the Bonilla-Tatoosh Line	June 18-June 25	CHINOOK - min. size 24". Other SALMON species - no min. size. Daily limit 2 (combined). Release COHO and wild CHINOOK. Season may close earlier if coastwide guideline of 4,800 CHINOOK is attained.
	June 26-Sept. 18	CHINOOK - min. size 24". COHO - min. size. 16". Other SALMON species - no min. size. Daily limit 2 (combined) plus 1 additional PINK. Only 1 CHINOOK may be retained. Release wild COHO. Beginning Aug. 1 release CHUM. Note: season may go to Tues.-Sat. after July 26 depending on inseason catch projections. See wdfw.wa.gov .
	East of the Bonilla-Tatoosh Line	June 18-June 25
East of the Bonilla-Tatoosh Line	June 26-July 31	CHINOOK - min. size 24". COHO - min. size. 16". Other SALMON species - no min. size. Daily limit 2 (combined) plus 1 additional PINK. Only 1 CHINOOK may be retained. Release wild COHO. East of a true north-south line through Sail Rock CLOSED to SALMON fishing. See Kydaka Point Closure below. Note: season may go to Tues.-Sat. after July 26 depending on inseason catch projections. See wdfw.wa.gov .
	Aug. 1-Sept. 18	COHO - min. size. 16". Other SALMON species - no min. size. Daily limit 2 (combined) plus 1 additional PINK. Release CHINOOK, wild COHO and CHUM. See Kydaka Point Closure below. Note: season may go to Tues.-Sat. after July 26 depending on inseason catch projections. See wdfw.wa.gov .
	July-Sept. seasons may close earlier if quota of 6,990 hatchery COHO or 3,200 CHINOOK guideline is attained.	
TROUT	Year-round	Catch-and-release except up to 2 hatchery STEELHEAD may be retained.
STURGEON	Year-round	Min. size 38" fork length. Max. size 54" fork length. Daily limit 1. Release GREEN STURGEON.
TUNA and MACKEREL	Year-round	No min. size. No daily limit.
HERRING, SMELT, ANCHOVY, SARDINE, and SAND LANCE	Year-round	No min. size. Daily limit 10 lbs., all species combined. All SMELT caught must be kept and count toward the daily limit except CLOSED to Columbia River SMELT (eulachon). For SMELT: East of the Bonilla-Tatoosh line - jig gear may be used 7 days a week. Dipnets may be used 8:00 a.m. Fridays through 8:00 a.m. Wednesdays. West of the Bonilla-Tatoosh line - dipnets and jigs may be used 7 days a week.
PACIFIC HALIBUT	May 12-quota	Open Thursdays and Saturdays ONLY through May 21. HALIBUT fishery CLOSED May 26-28. If sufficient quota remains, the fishery will re-open June 2 and or June 4. Additional openings may occur with sufficient quota see wdfw.wa.gov . No min. size. Daily limit 1. See HALIBUT and BOTTOMFISH closure on previous page.
BOTTOMFISH		
West of Bonilla-Tatoosh Line	Year-round	Daily limit is a total of 12 BOTTOMFISH (see definition page 18), regardless of species, subject to individual limits and seasons shown below. See HALIBUT and BOTTOMFISH Closure Area and 20 fathom restriction on previous page.
East of Bonilla-Tatoosh Line	Year-round	Daily limit is a total of 10 BOTTOMFISH (see definition page 18), regardless of species, subject to individual limits and seasons shown below. Fishing for BOTTOMFISH prohibited in waters deeper than 120'. See BOTTOMFISH Closure next page.
LINGCOD	Apr. 16-Oct. 15, 2011 Re-opens Apr. 16, 2012	Min. size 24". Daily limit 2. West of the Bonilla-Tatoosh Line: no retention or possession of LINGCOD seaward of line approximating 20 fathoms June 1-Sept. 30 (except when HALIBUT is open). See 20 fathom restriction on previous page. East of Bonilla-Tatoosh line: See BOTTOMFISH closure next page.
SURFPERCH	Year-round	No min. size. Daily limit 12. Except SHINER PERCH daily limit 15: not included in BOTTOMFISH limit.
ROCKFISH West of Bonilla-Tatoosh Line	Year-round	No min. size. Daily limit 10. No CANARY or YELLOWEYE may be retained. No retention or possession of rockfish seaward of a line approximating 20 fathoms June 1-Sept. 30 (except when HALIBUT is open). See 20 fathom restriction on previous page.
East of Bonilla-Tatoosh Line	Year-round	No min. size. Daily limit 6. Only BLUE and BLACK may be retained. See BOTTOMFISH Closure next page.
CABEZON	Year-round	No min. size. Daily limit 2.
WOLF-EEL	CLOSED	
OTHER FOOD FISH	Year-round	No min. size. Daily limit 2 of each species.
ALL OTHER FISH	Year-round	CLOSED

Bonilla-Tatoosh Line: A line running from the western end of Cape Flattery 48°22.863'N, 124°43.907'W. to Tatoosh Island Lighthouse 48°23.493'N, 124°44.207'W, then in a straight line to Bonilla Point on Vancouver Island 48°35.73'N, 124°43.00'W. See map on previous page.

Kydaka Point Closure: June 18-Sept. 18: waters south of a line from Kydaka Point westerly approximately 4 miles to Shipwreck Point CLOSED to fishing for SALMON. See map on page 110.

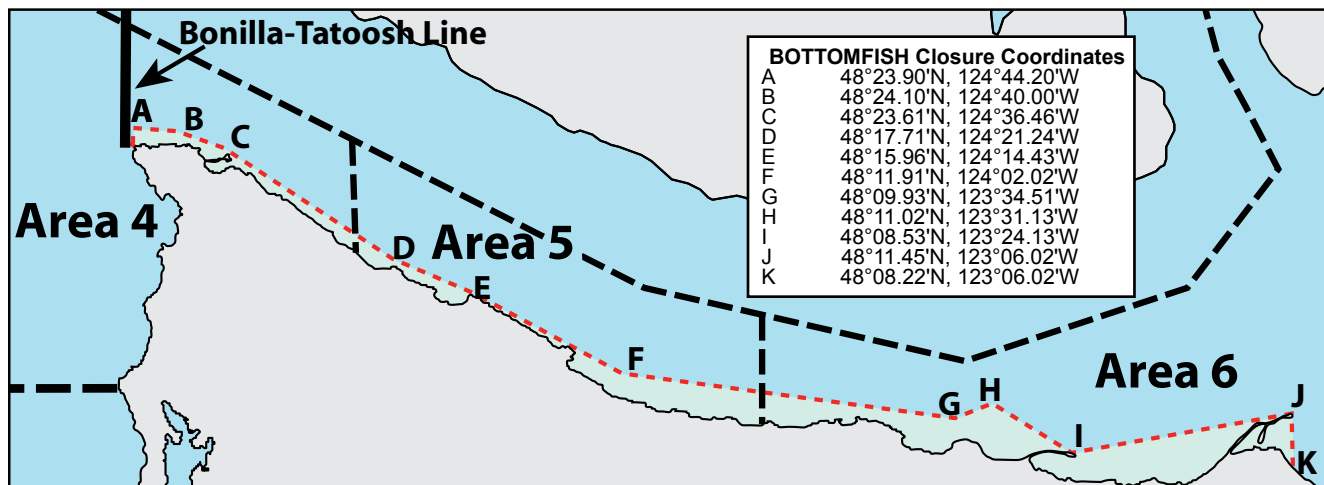
Marine Area 5 - Sekiu and Pillar Point

(From mouth of the Sekiu River east to Low Point, mouth of the Lyre River) See map on following page.

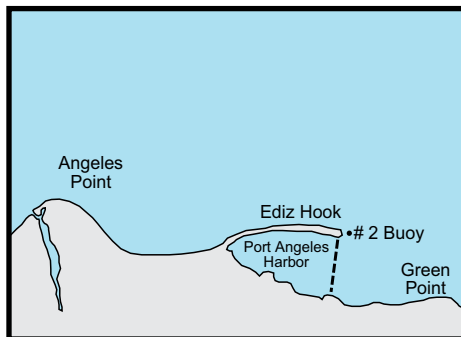
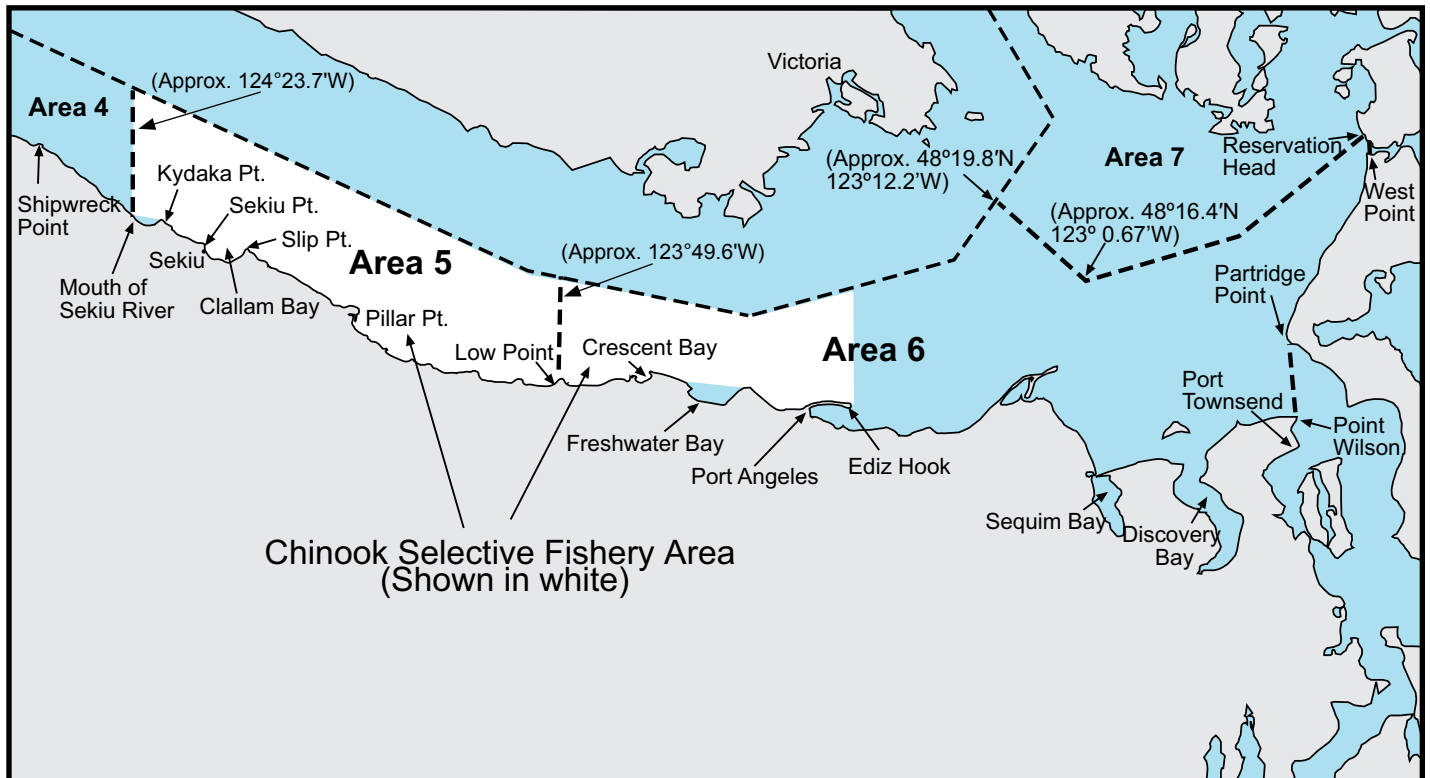
SPECIES	SEASON	ADDITIONAL RULES
SALMON - ENTIRE AREA	July 1-Aug. 15	CHINOOK - min. size 22". Other SALMON species - no min. size. Daily limit 2 (combined) plus 2 additional PINK. Release wild CHINOOK, wild COHO, and CHUM. See Kydaka Point Closure below.
	Aug. 16-Sept. 18	No min. size. Daily limit 2 (combined) plus 2 additional PINK. Release CHINOOK, wild COHO, and CHUM. See Kydaka Point Closure below.
	Sept. 19-Sept. 30	No min. size. Daily limit 2 (combined). Release CHINOOK and CHUM. See Kydaka Point Closure below.
	Nov. 1-Nov. 30	CHINOOK - min. size 22". Other SALMON species - no min. size. Daily limit 2 (combined). Only 1 CHINOOK may be retained.
	Feb. 16-Apr. 10	CHINOOK - min. size 22". Other SALMON species - no min. size. Daily limit 1.
TROUT	Year-round	Catch-and-release except up to 2 hatchery STEELHEAD may be retained.
STURGEON	Year-round	Min. size 38" fork length. Max. size 54" fork length. Daily limit 1. Release GREEN STURGEON.
TUNA and MACKEREL	Year-round	No min. size. No daily limit.
HERRING, SMELT, ANCHOVY, SARDINE, and SAND LANCE	Year-round	No min. size. Daily limit 10 lbs., all species combined. All SMELT caught must be kept and count toward the daily limit except CLOSED to Columbia River SMELT (eulachon). For SMELT: Jig gear may be used 7 days a week. Dipnets may be used 8:00 a.m. Fridays through 8:00 a.m. Wednesdays.
PACIFIC HALIBUT	May 26-June 18	May 26-May 29: Thursday through Sunday ONLY. June 2-June 18: Open Thursdays through Saturdays ONLY. No min. size. Daily limit 1.
BOTTOMFISH	Daily limit is a total of 15 BOTTOMFISH (see definition page 18) regardless of species, subject to individual limits and seasons shown below. Fishing for BOTTOMFISH prohibited in waters deeper than 120'. See BOTTOMFISH Closure below.	
LINGCOD	May 1-June 15 May 21-June 15	Hook and line season only. Min. size 26". Max. size 36". Daily limit 1. Spearfishing season only. Min. size 26". Max. size 36". Daily limit 1.
SURFPERCH	Year-round	No min. size. Daily limit 10. Except SHINER PERCH daily limit 15: not included in BOTTOMFISH limit.
ROCKFISH West of Slip Point	May 1-Sept. 30	No min. size. Daily limit is the first 3 BLACK or BLUE rockfish caught. May 1-June 15 spearfishing allowed.
East of Slip Point	May 1-Sept. 30	No min. size. Daily limit is the first BLACK or BLUE rockfish caught. May 1-June 15 spearfishing allowed.
PACIFIC COD, POLLOCK, HAKE	Year-round	No min. size. Daily limit 2 of each species.
CABEZON	May 1-Nov. 30	No min. size. Daily limit 2.
WOLF-EEL, SIXGILL SHARK	CLOSED	SIXGILL SHARK may not be removed from the water.
OTHER FOOD FISH	Year-round	No min. size. Daily limit 2 of each species.
ALL OTHER FISH	Year-round	CLOSED

Kydaka Point Closure: July 1-Sept. 30: waters south of a line from Kydaka Point westerly approximately 4 miles to Shipwreck Point CLOSED to fishing for SALMON. See map on next page.

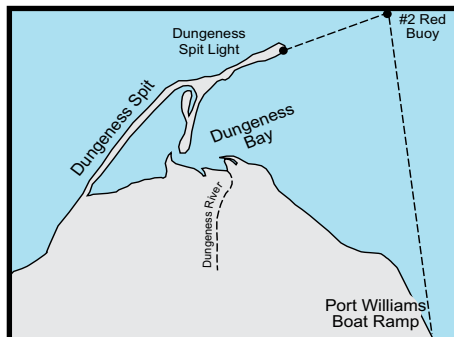
BOTTOMFISH Closure: Fishing for BOTTOMFISH prohibited in waters deeper than 120' as defined by the coordinates listed below shown by the dashed red line.



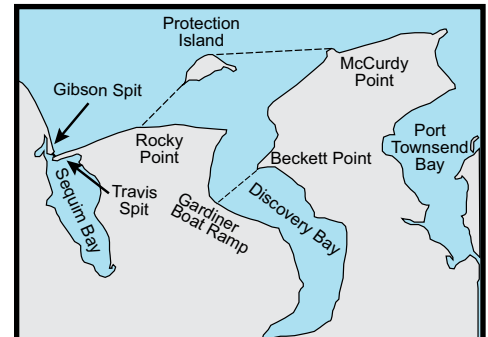
Marine Area 5 and 6 Map



Port Angeles Harbor Closure: Waters of Port Angeles Harbor west of a line from the tip of Ediz Hook to the ITT Rayonier Dock.



Dungeness Bay Fishery and Closure: Waters of Dungeness Bay inside of a line from Dungeness Spit Lighthouse to the #2 Red Buoy, then to the Port Williams boat ramp. Oct. 1-Oct. 31: open to fishing for COHO SALMON. See rules next page. CLOSED to fishing for SALMON at all other times.



Discovery Bay Shrimp District: Waters south of a line from McCurdy Point on the Quimper Peninsula to the northern tip of Protection Island then from the western end of Protection Island to Rocky Point on the Miller Peninsula and all waters of Discovery Bay.

Sixgill Shark

Tag Location



Size: up to 15'
Color: dark brown or gray.
Look for: one fin on back situated towards tail.
 Six gill slits on each side of head.

It is unlawful to remove a SIXGILL shark from the water

The department is tagging sixgill sharks to learn more about their behavior and abundance. The tags are colored disks about the size of a quarter.

If you see or catch a tagged SIXGILL shark in Washington waters, do not remove the tag, but please report the color and tag number by calling (360) 902-2700.

Marine Area 6 - East Juan de Fuca Strait

(From Low Point east to the Partridge Point – Point Wilson line north to the line from Trial Island (near Victoria B.C.) – Vessel Traffic Separation Buoy “R” – Smith Island to the Lawson Reef Buoy to Northwest Island to the Initiative 77 marker on Fidalgo Island and west of the line from Reservation Head to West Point)

SPECIES	SEASON	ADDITIONAL RULES
SALMON (CHINOOK Selective Fishery) West of a true north/south line through the #2 Buoy immediately east of Ediz Hook	July 1-Aug. 15	CHINOOK - min. size 22". Other SALMON species - no min. size. Daily limit 2 (combined) plus 2 additional PINK. Release wild CHINOOK, wild COHO, and CHUM. See closures below.
(CHINOOK Release Area) East of a true north/south line through the #2 Buoy immediately east of Ediz Hook	July 1-Aug. 15	No min. size. Daily limit 2 (combined) plus 2 additional PINK. Release CHINOOK, wild COHO, and CHUM. See closures below.
ENTIRE AREA	Aug. 16-Sept. 30	No min. size. Daily limit 2 (combined) plus 2 additional PINK. Release CHINOOK, wild COHO, and CHUM. See closures below.
	Oct. 1-Oct. 31	CHINOOK - min. size 22". Other SALMON species - no min. size. Daily limit 2 (combined). Only 1 CHINOOK may be retained. See closures below. See Dungeness Bay Fishery and Closure below.
	Feb. 16-Apr. 10	CHINOOK - min. size 22". Other SALMON species - no min. size. Daily limit 1. See Dungeness Bay Fishery and Closure below.
Dungeness Bay Fishery (see below for boundaries)	Oct. 1-Oct. 31	No min. size. Daily limit 2 COHO only.
TROUT	Year-round	Catch-and-release except up to 2 hatchery STEELHEAD may be retained. See Freshwater Bay Closure below.
STURGEON	Year-round	Min. size 38" fork length. Max. size 54" fork length. Daily limit 1. Release GREEN STURGEON.
MACKEREL	Year-round	No min. size. No daily limit.
HERRING, SMELT, ANCHOVY, SARDINE, and SAND LANCE	Year-round	No min. size. Daily limit 10 lbs., all species combined. All SMELT caught must be kept and count toward the daily limit except CLOSED to Columbia River SMELT (eulachon). HERRING - CLOSED Jan. 16-Apr. 15 south of a line from Ediz Hook to Partridge Point. For SMELT: Jig gear may be used 7 days a week. Dipnets may be used 8:00 a.m. Fridays through 8:00 a.m. Wednesdays.
PACIFIC HALIBUT	May 5--May 29	May 5-May 21: Open Thursdays through Saturdays ONLY. May 26-May 29: Thursday through Sunday ONLY. No min. size. Daily limit 1.
		*Check the WDFW website at wdfw.wa.gov or call (360) 902-2700 in March 2012 for updates on the 2012 opening for PACIFIC HALIBUT.
BOTTOMFISH	Year-round season. Daily limit is a total of 15 BOTTOMFISH (see definition page 18) regardless of species, subject to individual limits and seasons shown below. See Freshwater Bay Closure below. Fishing for BOTTOMFISH prohibited in waters deeper than 120'.	
LINGCOD	May 1-June 15 May 21-June 15	Hook and line season only. Min. size 26". Max. size 36". Daily limit 1. Spearfishing season only. Min. size 26". Max. size 36". Daily limit 1.
SURFPERCH	Year-round	No min. size. Daily limit 10. Except SHINER PERCH daily limit 15: not included in BOTTOMFISH limit.
ROCKFISH	CLOSED	
PACIFIC COD, POLLOCK, HAKE	Year-round	No min. size. Daily limit 2 of each species.
CABEZON	May 1-Nov. 30	No min. size. Daily limit 2.
WOLF-EEL, SIXGILL SHARK	CLOSED	SIXGILL SHARK may not be removed from the water.
OTHER FOOD FISH	Year-round	No min. size. Daily limit 2 of each species.
ALL OTHER FISH	Year-round	CLOSED

CLOSURES:

Dungeness Bay Fishery and Closure: Waters of Dungeness Bay inside of a line from Dungeness Spit Lighthouse to the #2 Red Buoy, then to the Port Williams boat ramp. Oct. 1-Oct. 31: OPEN to fishing for COHO SALMON. CLOSED to fishing for SALMON at all other times. See Dungeness Bay Fishery above for rules.

Freshwater Bay Closure: July 1-Oct. 31: waters of Freshwater Bay south of a line from Angeles Point westerly approximately 4 miles to Observatory Point (Bachelor Rock) closed to fishing for ALL finfish.

Port Angeles Harbor Closure: July 1-Oct. 31: waters of Port Angeles Harbor west of a line from the tip of Ediz Hook to the ITT Rayonier Dock closed to fishing for SALMON.

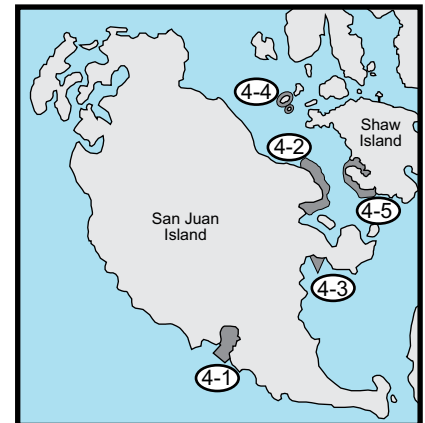
Sequim Bay Closure: Oct. 1-Oct. 31: waters of Sequim Bay south of a line from the southern end of Gibson Spit to the west end of Travis Spit CLOSED to fishing for SALMON.

Discovery Bay Closure: Oct. 1-Oct. 31: waters of Discovery Bay south of a line from the Gardiner boat ramp to Beckett Point CLOSED to fishing for SALMON.

Marine Area 7 Map



- ① **Bellingham Bay Closure and Fishery:** Waters of Bellingham and Padilla bays south and east of a line from Gooseberry Pt. to Sandy Pt. to Pt. Migley, from Carter Pt. to north tip of Vendovi Island to Clark Pt., and true west from Yellow Bluff (southwest corner of Guemes Island) to Yellow Bluff Reef Range Marker to Washington State Dept. of Transportation ferry terminal dock east of Shannon Pt. and north of the railroad bridges at Swinomish Slough - same rules as Marine Area 7 - ENTIRE AREA, except Apr. 1-Apr. 30 and July 1-Aug. 15: CLOSED to fishing for SALMON. Aug. 16-Oct. 31: OPEN to fishing for SALMON. (see rules for Bellingham Bay Fishery on next page).
- ② **Samish Bay Closure:** Waters of Samish Bay lying south of a line running true east from Fish Point - same rules as Marine Area 7 - ENTIRE AREA, except Apr. 1-Apr. 30 and July 1-Oct. 15: CLOSED to fishing for SALMON and Oct. 16-Oct. 31: same rules as Bellingham Bay Fishery.
- ③ **Lummi Indian Reservation:** Some Indian reservations or portions thereof may be closed to non-Indian fishing and/or access. Be sure to contact the tribal office at (360) 384-1489 for necessary permits and rules.



San Juan Islands Marine Preserve
Closed to all shellfish and bottomfish activities (except crabbing in Parks Bay on Shaw Island).

- ④ **San Juan Islands Marine Preserve (False Bay, Friday Harbor, Argyle Lagoon, Yellow and Low Islands, and Shaw Island):** Closed to all SHELLFISH and BOTTOMFISH activity (except crabbing in Parks Bay on Shaw Island). Yellow and Low Islands also closed to SALMON fishing.
- ④-1 **False Bay:** The tidelands and bedlands of False Bay on San Juan Island, including all University of Washington (UW)-owned tidelands beginning at a marker 400' east of the east entrance of False Bay and extending to the entrance of False Bay, all UW-owned tidelands and bedlands within a line beginning at the UW marker on the shore at the east entrance of False Bay, projected 500 yards offshore, then northwest to a point 500 yards offshore along a line projected from a UW marker on the shore at the west side of a small peninsula at the west entrance of False Bay, then to shore along the line to the marker, and all UW-owned tidelands west of the marker to a UW marker 600' west of the small peninsula.
- ④-2 **Friday Harbor:** Those tidelands and bedlands adjacent to San Juan Island within a line beginning on the shore 500 yards west of Point Caution, then 500 yards offshore, then south and east following the shoreline to the intersection with a line projected from a UW marker located 100' north of the north entrance of the floating breakwater of the Port of Friday Harbor and projected toward Reid Rock Buoy, then along the line to shore on San Juan Island.
- ④-3 **Argyle Lagoon:** Those UW-owned tidelands and all bedlands enclosed by the inner spit of Argyle Lagoon on San Juan Island.
- ④-4 **Yellow and Low Islands Preserve:** All tidelands and bedlands within 300 yards of Yellow Island and 300 yards of Low Island. Also closed to SALMON fishing.
- ④-5 **Shaw Island:** Those tidelands and bedlands within a line beginning at a UW marker on the shore at Hicks Bay 122°58'15"W longitude, then due south 500 yards, then north and west at a distance of 500 yards from shore to the intersection with a line projected 261° true from a UW marker on the shore of Parks Bay, which passes just south of the unnamed island at the north end of Parks Bay, then along the line to the shore of Shaw Island, including all tidelands and bedlands of Parks Bay south of the line.

Marine Area 7 - San Juan Islands

(All marine waters north of the Trial Island line described under Area 6 to the United States-Canada boundary)

SPECIES	SEASON	ADDITIONAL RULES
SALMON - ENTIRE AREA	July 1-July 31	CHINOOK - min. size 22". Other SALMON species - no min. size. Daily limit 2 (combined) plus 2 additional PINK. Only 1 CHINOOK may be retained. See Southern Rosario Strait/Eastern Strait of Juan de Fuca Closure below. See Bellingham Bay Closure and Fishery, Samish Bay Closure, and Yellow and Low Islands Preserve on previous page.
	Aug. 1-Sept. 30	CHINOOK - min. size 22". Other SALMON species - no min. size. Daily limit 2 (combined) plus 2 additional PINK. Only 1 CHINOOK may be retained. Release wild COHO, and CHUM. See Southern Rosario Strait/ Eastern Strait of Juan de Fuca Closure below. See Bellingham Bay Closure and Fishery, Samish Bay Closure, and Yellow and Low Islands Preserve on previous page.
	Oct. 1-Oct. 31	CHINOOK - min. size 22". Other SALMON species - no min. size. Daily limit 2 (combined). Only 1 CHINOOK may be retained. Release wild COHO. See Bellingham Bay Closure and Fishery, Samish Bay Closure, and Yellow and Low Islands Preserve on previous page.
	Dec. 1-Apr. 30	CHINOOK - min. size 22". Other SALMON species - no min. size. Daily limit 2 (combined). Release wild CHINOOK. See Bellingham Bay Closure and Fishery, and Yellow and Low Islands Preserve on previous page.
Bellingham Bay Fishery (see ① on previous page for boundaries)	Aug. 16-Oct. 31	CHINOOK - min. size 22". Other SALMON species - no min. size. Daily limit 4 (combined). Up to 2 CHINOOK may be retained. See Samish Bay Closure on previous page.
TROUT	Year-round	Catch-and-release except up to 2 hatchery STEELHEAD may be retained.
STURGEON	Year-round	Min. size 38" fork length. Max. size 54" fork length. Daily limit 1. Release GREEN STURGEON.
MACKEREL	Year-round	No min. size. No daily limit.
HERRING, SMELT, ANCHOVY, SARDINE, and SAND LANCE	Year-round	No min. size. Daily limit 10 lbs., all species combined. All SMELT caught must be kept and count toward the daily limit except CLOSED to Columbia River SMELT (eulachon). HERRING - CLOSED year-round north of a line from Sandy Point to Patos Island to the Canadian boundary. For SMELT: Jig gear may be used 7 days a week. Dipnets may be used 8:00 a.m. Fridays through 8:00 a.m. Wednesdays.
PACIFIC HALIBUT	May 5-May 29	May 5-May 21: Open Thursdays through Saturdays ONLY. May 26-May 29: Thursday through Sunday ONLY. No min. size. Daily limit 1.
		*Check the WDFW website at wdfw.wa.gov or call (360) 902-2700 in March 2012 for updates on the 2012 opening for PACIFIC HALIBUT.
BOTTOMFISH	Year-round season. Daily limit is a total of 15 BOTTOMFISH (see definition page 18) regardless of species, subject to individual limits and seasons shown below. See closures on previous page. Fishing for BOTTOMFISH prohibited in waters deeper than 120'.	
LINGCOD	May 1-June 15 May 21-June 15	Hook and line season only. Min. size 26". Max. size 36". Daily limit 1. Spearfishing season only. Min. size 26". Max. size 36". Daily limit 1.
SURFPERCH	Year-round	No min. size. Daily limit 10. Except SHINER PERCH daily limit 15: not included in BOTTOMFISH limit.
ROCKFISH	CLOSED	
PACIFIC COD, POLLOCK, HAKE	Year-round	No min. size. Daily limit 2 of each species.
CABEZON	May 1-Nov. 30	No min. size. Daily limit 2.
WOLF-EEL, SIXGILL SHARK	CLOSED	SIXGILL SHARK may not be removed from the water.
OTHER FOOD FISH	Year-round	No min. size. Daily limit 2 of each species.
ALL OTHER FISH	Year-round	CLOSED

- ⑤ **Southern Rosario Strait/Eastern Strait of Juan de Fuca Closure:** Waters of Area 7 in Rosario Strait and the eastern portion of the Strait of Juan de Fuca southerly of a line running true south from the westernmost point on Fidalgo Head to Burrows Island, then westerly and southerly along the shore of Burrows Island to the Burrows Island Lighthouse, then westerly to Bird Rocks, then westerly from Bird Rocks to the southernmost point on Decatur Island, then southerly across Lopez Pass to Lopez Island and following the shore of Lopez Island southerly and westerly to Iceberg Point, then from Iceberg Point to Cattle Point, then south southwest to the Salmon Bank Buoy, and then true south from the Salmon Bank Buoy to the Area 7 boundary - July 1-Sept. 30: **CLOSED** to fishing for SALMON. Oct. 1-June 30: same rules as Marine Area 7 - ENTIRE AREA.

Be Whale Wise

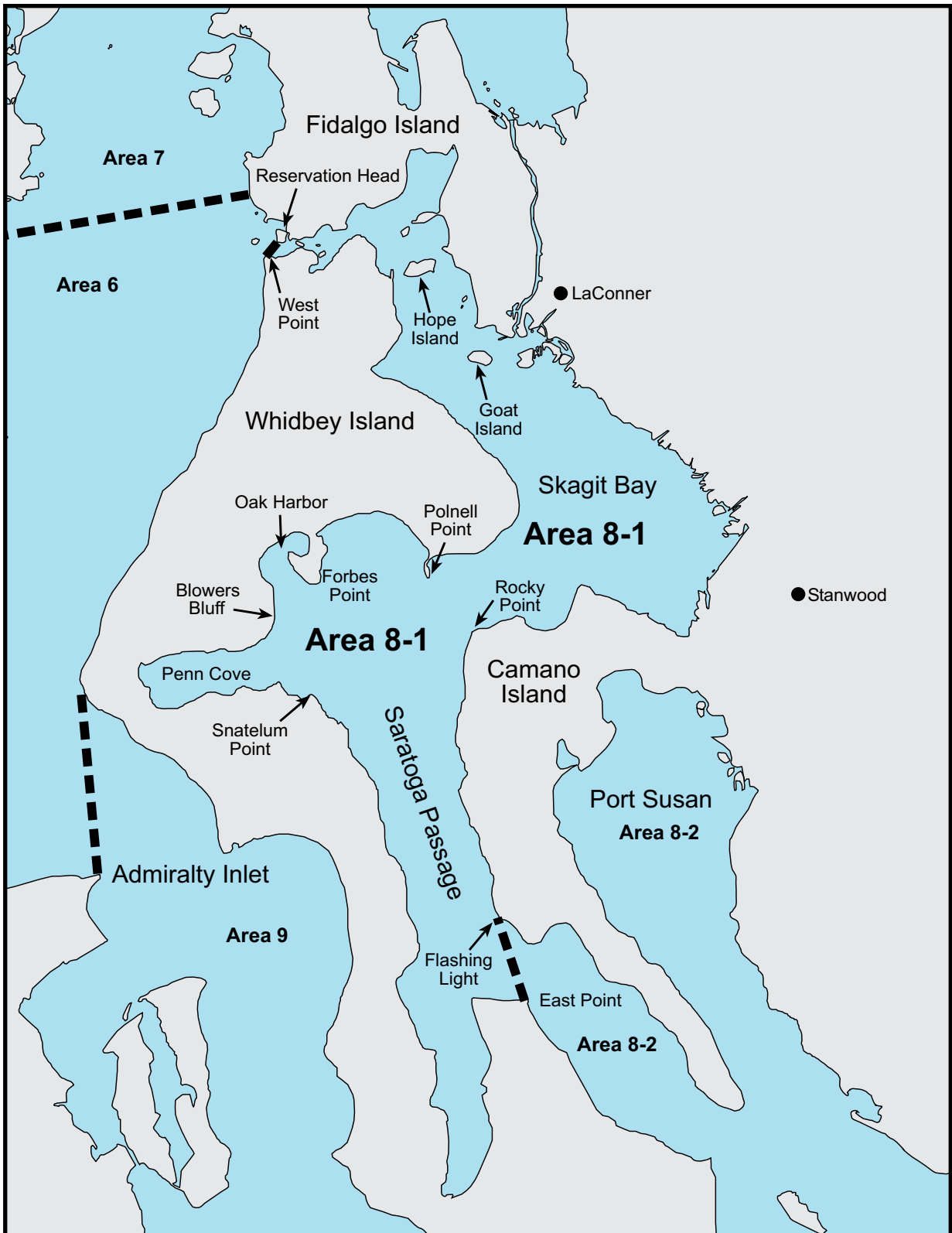


Recreational anglers and boaters are not exempt from laws protecting killer whales and other marine mammals.

Know the laws.

Learn more at www.nwr.noaa.gov/marine-mammals or wdfw.wa.gov/conservation/orca

Marine Area 8-1 Map



Marine Area 8-1 - Deception Pass, Hope Island, and Skagit Bay

(From West Point to Reservation Head eastward through Deception Pass, including all waters of Swinomish Slough and Skagit Bay, and the portion of Saratoga Passage north and west of a line from East Point Light to light on Camano Island (Saratoga Pass light #4 Fl Red 4 Sec))

SPECIES	SEASON	ADDITIONAL RULES
SALMON - ENTIRE AREA	Aug. 1-Sept. 30	No min. size. Daily limit 2 (combined) plus 2 additional PINK. Release CHINOOK.
	Oct. 1-Oct. 31	No min. size. Daily limit 2 (combined). Release CHINOOK.
	Nov. 1-Apr. 30	CHINOOK - min. size 22". Other SALMON species - no min. size. Daily limit 2 (combined). Release wild CHINOOK.
TROUT	Year-round	Catch-and-release except up to 2 hatchery STEELHEAD may be retained.
STURGEON	Year-round	Min. size 38" fork length. Max. size 54" fork length. Daily limit 1. Release GREEN STURGEON.
MACKEREL	Year-round	No min. size. No daily limit.
HERRING, SMELT, ANCHOVY, SARDINE, and SAND LANCE	Year-round	No min. size. Daily limit 10 lbs., all species combined. All SMELT caught must be kept and count toward the daily limit except CLOSED to Columbia River SMELT (eulachon). For SMELT: Jig gear may be used 7 days a week. Dipnets may be used 8:00 a.m. Fridays through 8:00 a.m. Wednesdays.
PACIFIC HALIBUT	May 5-May 29	May 5-May 21: Open Thursdays through Saturdays ONLY. May 26-May 29: Thursday through Sunday ONLY. No min. size. Daily limit 1. *Check the WDFW website at wdfw.wa.gov or call (360) 902-2700 in March 2012 for updates on the 2012 opening for PACIFIC HALIBUT.
BOTTOMFISH	Year-round season. Daily limit is a total of 15 BOTTOMFISH (see definition page 18) regardless of species, subject to individual limits and seasons shown below. Fishing for BOTTOMFISH prohibited in waters deeper than 120'.	
LINGCOD	May 1-June 15 May 21-June 15	Hook and line season only. Min. size 26". Max. size 36". Daily limit 1. Spearfishing season only. Min. size 26". Max. size 36". Daily limit 1.
SURFPERCH	Year-round	No min. size. Daily limit 10. Except SHINER PERCH daily limit 15: not included in BOTTOMFISH limit.
ROCKFISH	CLOSED	
PACIFIC COD, POLLOCK, HAKE, WOLF-EEL, SIXGILL SHARK	CLOSED	SIXGILL SHARK may not be removed from the water.
CABEZON	May 1-Nov. 30	No min. size. Daily limit 2.
OTHER FOOD FISH	Year-round	No min. size. Daily limit 2 of each species.
ALL OTHER FISH	Year-round	CLOSED



Pacific Cod

Brown to grey body with lighter mottling. Three fins on back and a large "whisker" under lower jaw. Also called true cod and grey cod.



Pacific Hake

Body dark or silver grey becoming silvery below. Two fins on back, the second being deeply notched. Black inside mouth. Large mouth with sharp teeth. Also called whiting.



Cabezon

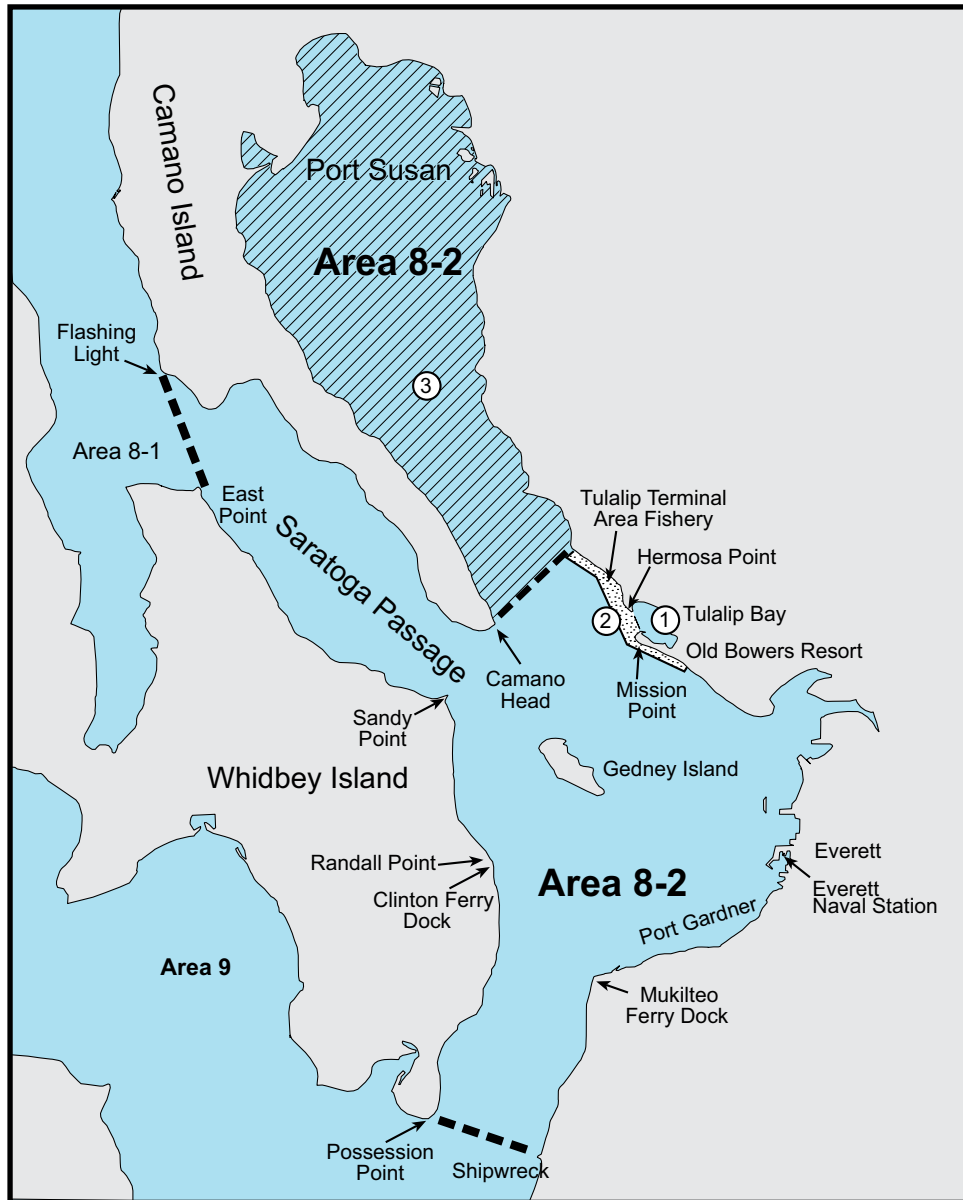
Body olive green to grey with lighter mottling. Two fins on back. Skin flap between nostrils. Small teeth.



Walleye Pollock

Body brown with mottling, usually with several stripes along the body. Three fins on back. The "whisker" under lower jaw is absent or very small. Large eye with small pupil.

Marine Area 8-2 Map



- ① **Tulip Bay Closure:** Closed to all fishing east of a line from Mission Point to Hermosa Point.
- ② **Tulip Terminal Area Fishery:** Waters adjacent to Tulip Bay west of a line from Mission Point to Hermosa Point, and within 2,000' from shore between the pilings at Old Bower's Resort (on the south) to the fishing boundary marker located approximately 1.4 miles northwest of Hermosa Point (on the north). Same rules as Marine Area 8-2 - ENTIRE AREA, except June 4-Sept. 26. See Tulip Terminal Area Fishery on next page for rules from June 4-Sept. 26.
- ③ **Port Susan Closure:** Oct. 1-Oct. 31: Waters of Marine Area 8-2 north of line from Camano Head to the fishing boundary marker located approximately 1.4 miles north of Hermosa Point CLOSED to fishing for SALMON.



Lingcod

Body dark brown, grey or green with mottling on sides. A single long fin on back with only one notch. Large mouth with large teeth. Can reach five feet in length.



Dogfish Shark

Dark brown upper body with white belly, white spots sometimes on upper body. Single prominent spines in front of each dorsal fin. Lacks an anal fin.

Marine Area 8-2 - Port Susan and Port Gardner

(East of East Point Light-Camano Island Light line (described in Area 8-1) and north of the Possession Point-Shipwreck line)

SPECIES	SEASON	ADDITIONAL RULES
SALMON - ENTIRE AREA	Aug. 1-Sept. 30	No min. size. Daily limit 2 (combined) plus 2 additional PINK. Release CHINOOK. See Tulalip Terminal Area Fishery and Tulalip Bay Closure on previous page.
	Oct. 1-Oct. 31	No min. size. Daily limit 2 (combined). Release CHINOOK. See Port Susan and Tulalip Bay closures on previous page.
	Nov. 1-Apr. 30	CHINOOK - min. size 22". Other SALMON species - no min. size. Daily limit 2 (combined). Release wild CHINOOK. See Tulalip Bay Closure on previous page.
Tulalip Terminal Area Fishery (see 2 on previous page for boundaries)	June 3-June 18 June 20-Sept. 5	Open Fridays through Noon Mondays ONLY. CLOSED JUNE 19. CHINOOK - min. size 22". Other SALMON species - no min. size. Daily limit 2 (combined) plus 2 additional PINK. See Tulalip Bay Closure on previous page.
	Sept. 10-Sept. 25	Open Saturdays and Sundays ONLY. CHINOOK - min. size 22". Other SALMON species - no min. size. Daily limit 2 (combined) plus 2 additional PINK. See Tulalip Bay Closure on previous page.
TROUT	Year-round	Catch-and-release except up to 2 hatchery STEELHEAD may be retained.
STURGEON	Year-round	Min. size 38" fork length. Max. size 54" fork length. Daily limit 1. Release GREEN STURGEON.
MACKEREL	Year-round	No min. size. No daily limit.
HERRING, SMELT, ANCHOVY, SARDINE, and SAND LANCE	Year-round	No min. size. Daily limit 10 lbs., all species combined. All SMELT caught must be kept and count toward the daily limit except CLOSED to Columbia River SMELT (eulachon). For SMELT: Jig gear may be used 7 days a week. Dipnets may be used 8:00 a.m. Fridays through 8:00 a.m. Wednesdays.
PACIFIC HALIBUT	May 5-May 29	May 5-May 21: Open Thursdays through Saturdays ONLY. May 26-May 29: Thursday through Sunday ONLY. No min. size. Daily limit 1.
		*Check the WDFW website at wdfw.wa.gov or call (360) 902-2700 in March 2012 for updates on the 2012 opening for PACIFIC HALIBUT.
BOTTOMFISH	Year-round season. Daily limit is a total of 15 BOTTOMFISH (see definition page 18) regardless of species, subject to individual limits and seasons shown below. See Tulalip Bay closure on previous page. Fishing for BOTTOMFISH prohibited in waters deeper than 120'.	
LINGCOD	May 1-June 15 May 21-June 15	Hook and line season only. Min. size 26". Max. size 36". Daily limit 1. Spearfishing season only. Min. size 26". Max. size 36". Daily limit 1.
SURFPERCH	Year-round	No min. size. Daily limit 10. Except SHINER PERCH daily limit 15: not included in BOTTOMFISH limit.
ROCKFISH	CLOSED	
PACIFIC COD, POLLOCK, HAKE, WOLF-EEL, SIXGILL SHARK	CLOSED	SIXGILL SHARK may not be removed from the water.
CABEZON	May 1-Nov. 30	No min. size. Daily limit 2.
OTHER FOOD FISH	Year-round	No min. size. Daily limit 2 of each species.
ALL OTHER FISH	Year-round	CLOSED

Pile Perch



Size: up to 17"
Color: dusky to silvery gray, with dark bar in middle of body.
Look for: deeply forked tail and dark spot on gill cover.

Striped Perch



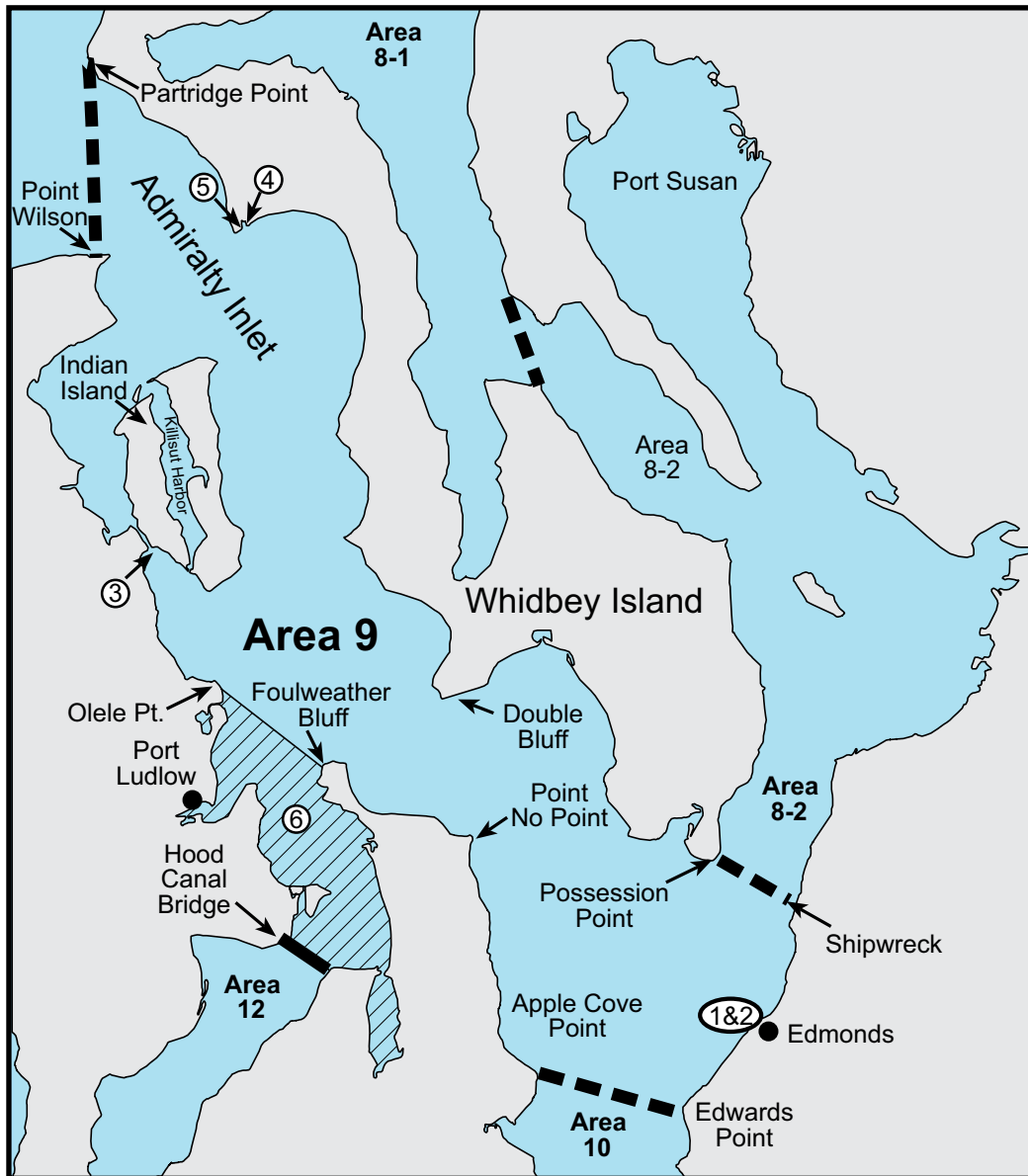
Size: up to 15"
Color: blue and yellow stripes on side of body.
Look for: bright color pattern.

Sanddab



Size: up to 16"
Color: one side is off-white; other side is brown with mottling.
Look for: left-eyed fish, squared caudal fin.

Marine Area 9 Map



- ① **Edmonds Public Fishing Pier:** Waters inside a line from the boundary marker on the north breakwater to the southernmost marker buoy; then to the northernmost marker buoy; then to the north end of the city of Edmonds public beach, CLOSED to fishing for food fish and to the harvest of SHELLFISH except when fishing from the pier.
- ② **Brackett's Landing Shoreline Sanctuary:** Bedlands and tidelands owned by the city of Edmonds at Brackett's Landing Shoreline Sanctuary and the water column above them, including all of the area known as Edmonds Underwater Park, CLOSED to all harvest.
- ③ **Port Townsend Ship Canal/Portage Canal:** Tidelands on the eastern shore of the canal between Port Townsend Bay and Oak Bay.
- ④ **Keystone Conservation Area:** All waters, bedlands, and tidelands from Extreme High Water (EHW) out to 600' offshore of EHW that are located between the jetty at Keystone Harbor and the eastern side of the old military wharf (located east of the jetty), CLOSED to all harvest.
- ⑤ **Admiralty Head Marine Preserve:** All waters and bedlands below the Extreme Low Water starting at the extreme low tide line at 48°9.46'N, 122°40.88'W at the sign (in Fort Casey State Park), extending 400 yards offshore and northward parallel to the beach for 0.6 nautical miles. CLOSED to all harvest except sea urchins and sea cucumbers.
- ⑥ **Hood Canal Closure:** Waters of Area 9 south of a line from Foulweather Bluff to Olele Point, July 16-Aug. 31: CLOSED to fishing for SALMON except lawful to fish from shore between the Hood Canal Bridge and the northern boundary of Salisbury Point Park.

Marine Area 9 - Admiralty Inlet

(All waters inside and south of the Partridge Point – Point Wilson line, south and west of a line from Possession Point 110° true to shipwreck, north of the Hood Canal Bridge, and north of the Apple Cove Point-Edwards Point line.)

SPECIES	SEASON	ADDITIONAL RULES
SALMON - ENTIRE AREA	July 16-Aug. 31	CHINOOK - min. size 22". Other SALMON species - no min. size. Daily limit 2 (combined) plus 2 additional PINK. Release wild CHINOOK and CHUM. CLOSED south of a line from Foulweather Bluff to Olele Point, except lawful to fish from shore between the Hood Canal Bridge and the northern boundary of Salsbury Point Park; daily limit 2 (combined), plus 2 additional PINK. Release CHINOOK and CHUM
	Sept. 1-Sept. 30	No min. size. Daily limit 2 (combined) plus 2 additional PINK. Release CHINOOK and CHUM.
	Oct. 1-Oct. 31	No min. size. Daily limit 2 (combined). Release CHINOOK.
	Nov. 1-Nov. 30	CHINOOK - min. size 22". Other SALMON species - no min. size. Daily limit 2 (combined). Release wild CHINOOK.
	Jan. 16-Apr. 15	CHINOOK - min. size 22". Other SALMON species - no min. size. Daily limit 2 (combined). Release wild CHINOOK.
Edmonds Public Fishing Pier	Year-round	CHINOOK - min. size 22". Other SALMON species - no min. size. Daily limit 2 (combined). Only 1 CHINOOK may be retained. July 1-Sept. 30: daily limit may include 2 additional PINK. Aug. 1-Sept. 30: release CHUM.
TROUT	Year-round	Catch-and-release except up to 2 hatchery STEELHEAD may be retained.
STURGEON	Year-round	Min. size 38" fork length. Max. size 54" fork length. Daily limit 1. Release GREEN STURGEON.
MACKEREL	Year-round	No min. size. No daily limit.
HERRING, SMELT, ANCHOVY, SARDINE, and SAND LANCE	Year-round	No min. size. Daily limit 10 lbs., all species combined. All SMELT caught must be kept and count toward the daily limit except CLOSED to Columbia River SMELT (eulachon). For SMELT: Jig gear may be used 7 days a week. Dipnets may be used 8:00 a.m. Fridays through 8:00 a.m. Wednesdays.
PACIFIC HALIBUT	May 5-May 29	May 5-May 21: Open Thursdays through Saturdays ONLY. May 26-May 29: Thursday through Sunday ONLY. No min. size. Daily limit 1.
		*Check the WDFW website at wdfw.wa.gov or call (360) 902-2700 in March 2012 for updates on the 2012 opening for PACIFIC HALIBUT.
BOTTOMFISH	Year-round season. Daily limit is a total of 15 BOTTOMFISH (see definition page 18) regardless of species, subject to individual limits and seasons shown below. Fishing for BOTTOMFISH prohibited in waters deeper than 120'.	
LINGCOD	May 1-June 15 May 21-June 15	Hook and line season only. Min. size 26". Max. size 36". Daily limit 1. Spearfishing season only. Min. size 26". Max. size 36". Daily limit 1.
SURFPERCH	Year-round	No min. size. Daily limit 10. Except SHINER PERCH daily limit 15: not included in BOTTOMFISH limit.
ROCKFISH	CLOSED	
PACIFIC COD, POLLOCK, HAKE, WOLF-EEL, SIXGILL SHARK	CLOSED	SIXGILL SHARK may not be removed from the water.
CABEZON	May 1-Nov. 30	No min. size. Daily limit 2.
OTHER FOOD FISH	Year-round	No min. size. Daily limit 2 of each species.
ALL OTHER FISH	Year-round	CLOSED



ABALONE CAN NOT BE LEGALLY HARVESTED

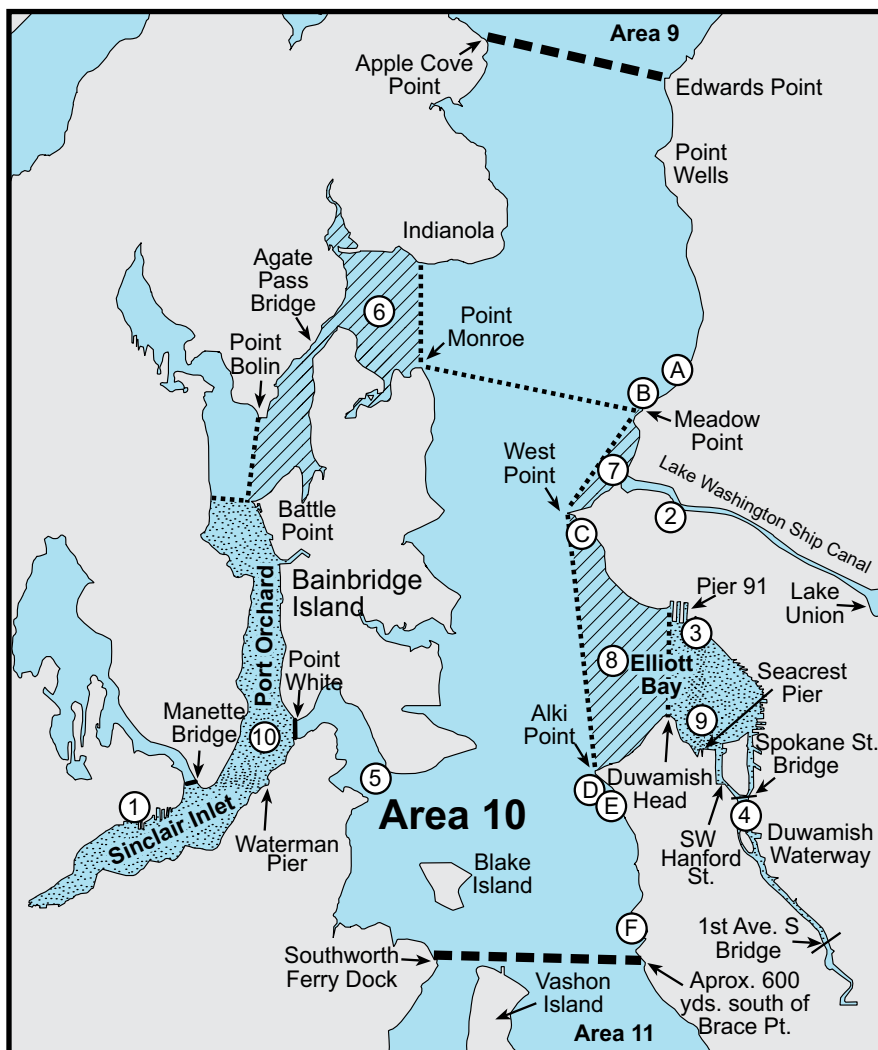
The fishery for pinto (aka northern) abalone has been closed since 1994 in order to reverse population declines. Even with the closure, populations have continued to collapse. Between 1992 and early 2009, abalone populations have fallen by as much as 83%. Efforts are underway to restore this important species and in order for restoration to succeed, we must protect all remaining wild abalone. A suite of partners has created a hatchery program to raise and outplant juvenile abalone, but this program relies on wild abalone as parents for hatchery production. Wild abalone, particularly those found in small groups or aggregations, are critical for natural spawning and recovery. Abalone are sensitive to any physical disturbance. If you see one, please do not disturb it. Pinto abalone are listed as a *State Candidate Species*, a *State Species of Greatest Conservation Need* and a federal *Species of Concern*.

**EVERY INDIVIDUAL IS NEEDED FOR THE FUTURE OF THIS SPECIES
HELP US TO RESTORE ABALONE FOR GENERATIONS TO COME!**

Learn more: [HTTP://PINTOABALONE.ORG](http://PINTOABALONE.ORG)

Anonymously report poaching: 1-877-933-9847 (Washington); 1-800-465-4336 (B.C.)

Marine Area 10 Map



Seattle Marine Preserves: Note signs at beach entrances. The area from high tide to minus 4.5' (extreme low water) between the coordinates listed below is closed to harvest except for finfish by hook and line.

- (A) Carkeek Park Marine Preserve**
122°22'49.0"W, 47°42'31.7"N to
a sign at 122°22'47.41"W, 47°42'43.51"N
AND 200 yards of beach starting 300 yards north
of 122°22'47.41"W, 47°42'43.51"N
- (B) Golden Gardens Marine Preserve**
122°24'07.2"W, 47°41'51.8"N south to the
walkway sign
- (C) Discovery Park Marine Preserve**
122°25'31.7"W, 47°39'26.8"N northeast
to the sign at sidewalk
AND 122°25'20.7"W, 47°40'3.3"N to
a sign posted at 122°25'4.2"W, 47°40'11.1"N
- (D) Richey Viewpoint Marine Preserve**
From the north edge of the park at 122°25'8.8"W,
47°34'30.0"N to 122°24'49.0"W, 47°34'20.2"N
- (E) Emma Schmitz Memorial Marine Preserve**
The residential property fence at 122°24'26.5"W,
47°33'53.5"N south to SW Oregon St.
- (F) Lincoln Park Marine Preserve**
The flagpole at 122°24'05.0"W, 47°31'49.8"N to
the sign posted at 122°23'40.4"W, 47°31'33.1"N

See DOH Fish Consumption advisories for Dyes Inlet (Ostrich Bay), Eagle Harbor, King County, Manchester State Park, and Sinclair Inlet, page 30.

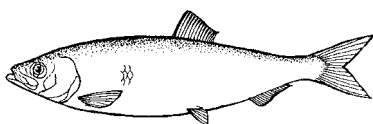
- ① Puget Sound Naval Shipyard at Bremerton:** All waters within 150' of the pier head line CLOSED to fishing for food fish at all times.
- ② Chittenden Locks Closure:** Waters between Chittenden Locks and the Burlington-Northern Railroad bridge CLOSED to fishing. It is illegal to fish for food fish east of a line which is parallel to the Burlington-Northern Railroad bridge and approximately 175' west of the bridge, and which runs through the wooden piling tower structure near the south shore (west of the Chittenden Locks).
- ③ Elliott Bay Public Fishing Pier:** Waters within 100 yards of the Elliott Bay Public Fishing Pier CLOSED to fishing for food fish and the harvest of SHELLFISH except when fishing from the pier.
- ④ Duwamish Waterways Special Rules:** a) Downstream of 1st Ave. South Bridge is part of Marine Area 10. Record SALMON caught here as Marine Area 10 on your catch record card. b) July 1-Aug. 18: CLOSED to fishing for SALMON. c) Aug. 19-Aug. 28: same rules as Elliott Bay Fishery plus the additional restrictions listed in this section. d) Aug. 29-Aug. 31: CLOSED to fishing for SALMON. e) Sept. 1-Oct. 31: same rules as Area 10 Entire Area plus the additional restrictions listed in this section. f) Nov. 1-June 30: same rules as Area 10 Entire Area. g) Additional restrictions Aug. 19-Oct. 31: from the 1st Ave. South Bridge downstream to an east-west line through SW Hanford St. on Harbor Island (including waters at the Spokane St. Bridge) - night closure, unlawful to use forage fish jig gear, anti-snagging rule, and only salmon hooked inside the mouth may be retained.
- ⑤ Orchard Rocks Conservation Area:** Waters and bedlands of Rich Passage within a 400 yard radius of Orchard Rocks CLOSED to all harvest. Closure does not affect privately owned fish in net pens and the harvest of clams, oysters, and mussels by tideland owners and their families.
- ⑥ Agate Pass Area:** Jan. 1-Mar. 31: catch-and-release and fly fishing only in waters west of a line from Point Monroe to Indianola and east of a line from Point Bolin to Battle Point. Lead-core line prohibited.
- ⑦ Shilshole Bay Closure:** July 1-Aug. 31: waters of Shilshole Bay southeast of a line from Meadow Point to West Point CLOSED to fishing for SALMON.
- ⑧ Elliott Bay Closure:** Waters of Elliott Bay east of a line from West Point to Alki Point: a) July 1-Aug. 18: CLOSED to fishing for SALMON. b) Aug. 19-Aug. 28: CLOSED to fishing for SALMON, except Elliott Bay fishery. See Elliott Bay fishery on next page for rules and limits from Aug. 19-Aug. 28. See Elliott Bay Fishery Area below for a description of the open area. c) Aug. 29-Aug. 31: CLOSED to fishing for SALMON. d) Sept. 1-June 30: same rules as Marine Area 10 - Entire Area.
- ⑨ Elliott Bay Fishery:** Waters east of a line from West Point to Alki Point including the Duwamish Waterways upstream to the Spokane St. Bridge: a) July 1-Aug. 18: CLOSED to fishing for SALMON. b) Aug. 19-Aug. 28: CLOSED to fishing for SALMON, except open to fishing for SALMON Friday through Sunday each week. See Elliott Bay fishery on next page for rules and limits from Aug. 19-Aug. 28. c) Aug. 29-Aug. 31: CLOSED to fishing for SALMON. d) Sept. 1-June 30: same rules as Marine Area 10 - Entire Area. e) See special rules for the Duwamish Waterways on this page.
- ⑩ Sinclair Inlet Fishery:** Waters of Sinclair Inlet and Port Orchard south of the Manette Bridge in Bremerton, south of a line drawn true west from Battle Point, and west of a line drawn true south from Point White - same rules as Marine Area 10 - ENTIRE AREA, except July 1-Sept. 30.

Marine Area 10 - Seattle/Bremerton Area

(From the Apple Cove Point-Edwards Point to a line projected true east-west through the north tip of Vashon Island)

SPECIES	SEASON	ADDITIONAL RULES
SALMON - ENTIRE AREA	June 1-June 30	Catch-and-release. Open only north of a line from Point Monroe to Meadow Point.
	July 1-July 15	No min. size. Daily limit 2 (combined) plus 2 additional PINK. Release CHINOOK. See Shilshole Bay Closure and Elliott Bay Closure on previous page. See Sinclair Inlet Fishery on previous page.
	July 16-Aug. 31	CHINOOK - min. size 22". Other SALMON - no min. size. Daily limit 2 (combined) plus 2 additional PINK. Release wild CHINOOK. Beginning Aug. 1 release CHUM. See Duwamish Waterways Special Rules on previous page. See Shilshole Bay and Elliott Bay Closures on previous page. See Sinclair Inlet Fishery on previous page.
	Sept. 1-Sept. 30	No min. size. Daily limit 2 (combined) plus 2 additional PINK. Release CHINOOK. Release CHUM through Sept. 15. See Duwamish Waterways Special Rules on previous page. See Sinclair Inlet Fishery on previous page.
	Oct. 1-Jan. 31	CHINOOK - min. size 22". Other SALMON species - no min. size. Daily limit 2 (combined). Release wild CHINOOK. See Agate Pass Area on previous page. See Duwamish Waterways Special Rules on previous page.
Elliott Bay Fishery (see ⑧ and ⑨ on previous page for boundaries)	Aug. 19-Aug. 28	Open Fridays through Sundays ONLY. No min. size. Daily limit 2 (combined) plus 2 additional PINK. Release CHINOOK and CHUM. Bait prohibited. Hooks must measure ½" or less from point to shank. See Elliott Bay Closure on previous page. See Duwamish Waterways Special Rules on previous page.
Sinclair Inlet Fishery (see ⑩ on previous page for boundaries)	July 1-Sept. 30	CHINOOK - min. size 22". Other SALMON species - no min. size. Daily limit 2 (combined) plus 2 additional PINK. Release wild CHINOOK. Aug. 1-Sept. 15: release CHUM.
Elliott Bay Fishing Pier at Terminal 86, Seacrest Pier, Waterman Pier, Bremerton Boardwalk, Illahee State Park Pier	Year-round	CHINOOK - min. size 22". Other SALMON species - no min. size. Daily limit 2 (combined). Only 1 CHINOOK may be retained. July 1-Sept. 30: daily limit may include 2 additional PINK. Aug. 1-Sept. 15: release CHUM.
TROUT	Year-round	Catch-and-release except up to 2 hatchery STEELHEAD may be retained.
STURGEON	Year-round	Min. size 38" fork length. Max. size 54" fork length. Daily limit 1. Release GREEN STURGEON.
MACKEREL	Year-round	No min. size. No daily limit.
HERRING, SMELT, ANCHOVY, SARDINE, and SAND LANCE	Year-round	No min. size. Daily limit 10 lbs., all species combined. All SMELT caught must be kept and count toward the daily limit except CLOSED to Columbia River SMELT (eulachon). For SMELT: Jig gear may be used 7 days a week. Dipnets may be used 8:00 a.m. Fridays through 8:00 a.m. Wednesdays.
PACIFIC HALIBUT	May 5-May 29	May 5-May 21: Open Thursdays through Saturdays ONLY. May 26-May 29: Thursday through Sunday ONLY. No min. size. Daily limit 1.
		*Check the WDFW website at wdfw.wa.gov or call (360) 902-2700 in March 2012 for updates on the 2012 opening for PACIFIC HALIBUT.
BOTTOMFISH	Year-round season. Daily limit is a total of 15 BOTTOMFISH (see definition page 18) regardless of species, subject to individual limits and seasons as shown on previous page. See Agate Pass Area on previous page. Fishing for BOTTOMFISH prohibited in waters deeper than 120'.	
LINGCOD	May 1-June 15 May 21-June 15	Hook and line season only. Min. size 26". Max. size 36". Daily limit 1. Spearfishing season only. Min. size 26". Max. size 36". Daily limit 1.
SURFPERCH	Year-round	No min. size. Daily limit 10. Except SHINER PERCH daily limit 15: not included in BOTTOMFISH limit.
ROCKFISH	CLOSED	
PACIFIC COD, POLLOCK, HAKE, WOLF-EEL, SIXGILL SHARK	CLOSED	SIXGILL SHARK may not be removed from the water.
CABEZON	May 1-Nov. 30	No min. size. Daily limit 2.
OTHER FOOD FISH	Year-round	No min. size. Daily limit 2 of each species.
ALL OTHER FISH	Year-round	CLOSED

Pacific Herring



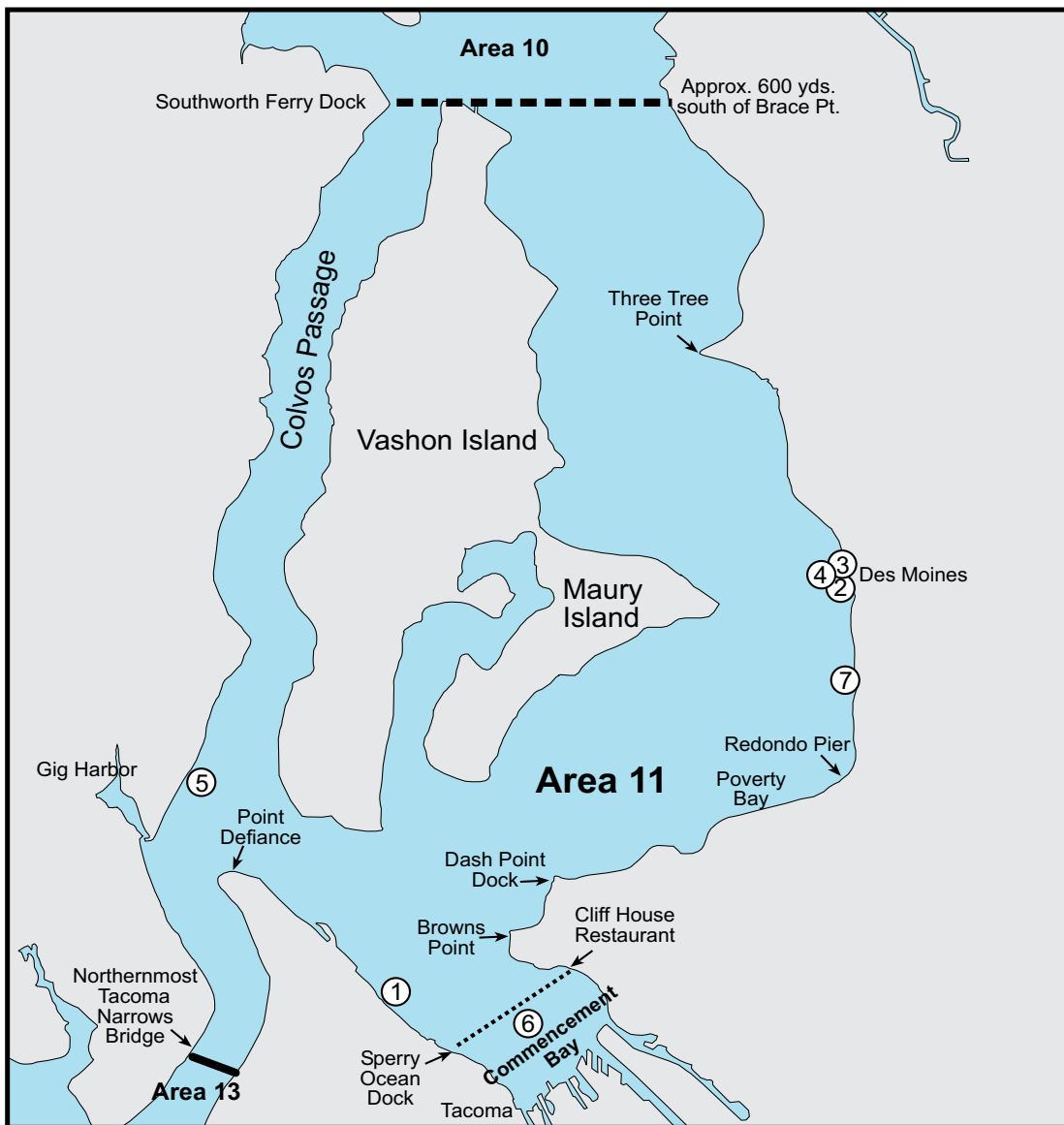
Size: up to 10"
Color: silver with dark blue-green back.
Look for: deeply forked tail and lack of adipose fin.

Albacore



Size: up to 50"
Color: steel-blue on back; silver below.
Look for: long sabre-like pectoral fin.

Marine Area 11 Map



- ① **Les Davis Fishing Pier:** Waters within 100 yards of the Les Davis Fishing Pier, CLOSED to fishing for food fish and to the harvest of SHELLFISH except when fishing from the pier.
- ② **Des Moines Fishing Pier:** Waters within 100 yards of the Des Moines Public Fishing Pier, CLOSED to fishing for food fish and to the harvest of SHELLFISH except when fishing from the pier.
- ③ **City of Des Moines Park Conservation Area:** CLOSED to all harvest.
- ④ **South 239th Street Park Conservation Area:** CLOSED to all harvest.
- ⑤ **Colvos Passage Marine Preserve:** Area enclosed by a line starting at extreme low water 300' SW of the southern boundary of Sunrise County Park, Pierce Co. (latitude 47°20.9'N) due east 300', then southwesterly paralleling the shoreline for 500', then west to the extreme low water line, then northeasterly along extreme low water line to point of origin, CLOSED to all harvest, except SALMON trolling allowed.
- ⑥ **Commencement Bay Closure:** Waters east of a line bearing 215° true (195°30' magnetic) from the Cliff House Restaurant on north shore (approximate position 47°17'51"N, 122°25'54"W) through Sperry Ocean Dock (approximate position 47°16'26"N, 122°27'22"W) - Apr. 1- Apr. 30, and June 1-July 31: CLOSED to fishing for SALMON. Aug. 1-Mar. 31 and May 1-May 31: same rules as Marine Area 11 - ENTIRE AREA. **See Department of Health (DOH) Fish Consumption Advisory on page 30.**
- ⑦ **Saltwater State Park Marine Preserve:** Those waters, bedlands, and tidelands of Saltwater State Park within a line projected from the northernmost marker at the DNR high tide line through 122°19'39.02"W, 47°22'25.14"N; then to 122°19'44.14"W, 47°22'26.11"N; then to 122°19'45.91"W, 47°22'21.54"N; then to 122°19'40.86"W, 47°22'20.60"N; then to the southernmost marker on the shoreline and back along the high tide line to the northernmost marker, CLOSED to all harvest.

Marine Area 11 - Tacoma-Vashon Island

(From the north tip of Vashon Island to the Northernmost Tacoma Narrows Bridge)

SPECIES	SEASON	ADDITIONAL RULES
SALMON - ENTIRE AREA	June 1-June 30	CHINOOK - min. size 22". Other SALMON species - no min. size. Daily limit 2 (combined). Release wild CHINOOK. See Commencement Bay Closure on previous page.
	July 1-Sept. 30	CHINOOK - min. size 22". Other SALMON species - no min. size. Daily limit 2 (combined) plus 2 additional PINK. Release wild CHINOOK. See Commencement Bay Closure on previous page.
	Oct. 1-Oct. 31	CHINOOK - min. size 22". Other SALMON species - no min. size. Daily limit 2 (combined).
	Nov. 1-Dec. 31	CHINOOK - min. size 22". Other SALMON species - no min. size. Daily limit 2 (combined). Only 1 CHINOOK may be retained.
	Feb. 1-Apr. 30	CHINOOK - min. size 22". Other SALMON species - no min. size. Daily limit 2. Release wild CHINOOK. See Commencement Bay closure on previous page.
Dash Point Dock, Les Davis Pier, Des Moines Pier, Redondo Pier, Point Defiance Boathouse Dock	Year-round	CHINOOK - min. size 22". Other SALMON species - no min. size. Daily limit 2 (combined). Only 1 CHINOOK may be retained. July 1-Sept. 30: daily limit may include 2 additional PINK.
TROUT	Year-round	Catch-and-release except up to 2 hatchery STEELHEAD may be retained.
STURGEON	Year-round	Min. size 38" fork length. Max. size 54" fork length. Daily limit 1. Release GREEN STURGEON.
MACKEREL	Year-round	No min. size. No daily limit.
HERRING, SMELT, ANCHOVY, SARDINE, and SAND LANCE	Year-round	No min. size. Daily limit 10 lbs., all species combined. All SMELT caught must be kept and count toward the daily limit except CLOSED to Columbia River SMELT (eulachon). For SMELT: Jig gear may be used 7 days a week. Dipnets may be used 8:00 a.m. Fridays through 8:00 a.m. Wednesdays.
PACIFIC HALIBUT	CLOSED	
BOTTOMFISH	Year-round season. Daily limit is a total of 15 BOTTOMFISH (see definition page 18) regardless of species, subject to individual limits and seasons shown below. Fishing for BOTTOMFISH prohibited in waters deeper than 120'.	
LINGCOD	May 1-June 15 May 21-June 15	Hook and line season only. Min. size 26". Max. size 36". Daily limit 1. Spearfishing season only. Min. size 26". Max. size 36". Daily limit 1.
SURFPERCH	Year-round	No min. size. Daily limit 10. Except SHINER PERCH daily limit 15: not included in BOTTOMFISH limit.
ROCKFISH	CLOSED	
PACIFIC COD, POLLOCK, HAKE, WOLF-EEL, SIXGILL SHARK	CLOSED	SIXGILL SHARK may not be removed from the water.
CABEZON	May 1-Nov. 30	No min. size. Daily limit 2.
OTHER FOOD FISH	Year-round	No min. size. Daily limit 2 of each species.
ALL OTHER FISH	Year-round	CLOSED

Rock Sole




Size: up to 23"

Color: white on one side; top of body brown to green, small mouth..

Look for: lateral line arches above the pectoral fin.

Halibut

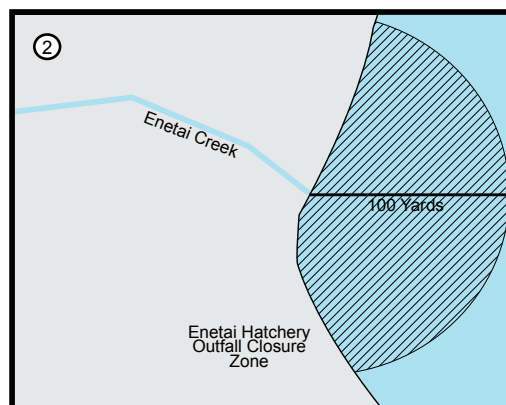


Size: up to 6'

Color: white on one side; brown-gray on the other.

Look for: large mouth and eyes on right side of body. Three points on tail.

Marine Area 12 Map

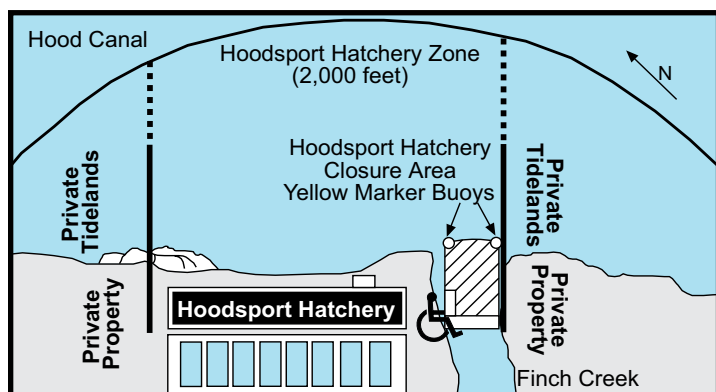


- ① **Sund Rock Conservation Area:** Waters, tidelands, and bedlands enclosed by a line originating at the shore of Hood Canal, at the mouth of Sund Creek (47°26.4'N, 123°7.1'W), then due east to 123°6.9'W, then due south to 47°26'N, then due west until it intersects the beach, then north along the ordinary high water line to the point of origin, including all of the underwater feature known as Sund Rock, CLOSED to all harvest, except tideland owners and their families may still harvest CLAMS, OYSTERS, and MUSSELS from their property.
- ② **Enetai Hatchery Outfall Closure:** Waters within 100 yards of the Enetai Hatchery outfall CLOSED year-round to fishing for food fish.
- ③ **Big Beef Closure:** Aug. 1-Nov. 30: waters within 100' of the Seabeck Hwy. NW Big Beef Creek Bridge CLOSED to fishing for food fish.
- ④ **West Dewatto (DNR Beach 44A):** On the southwest entrance to Dewatto Bay on the east shore of Hood Canal.
- ⑤ **Octopus Hole Conservation Area:** Waters, tidelands, and bedlands of Hood Canal from ordinary highwater to 200 yards due east in an area starting at latitude 47°26'40"N (the first bulkhead south of the sign for Octopus Hole) and extending north 1/3 of a mile to 47°27'01"N are CLOSED to harvest, except tideland owners and their families may still harvest CLAMS, OYSTERS, and MUSSELS from their property.
- ⑥ **Waketick Creek Conservation Area:** Waters and bedlands from Waketick Creek (located 1,000 yards NE of Cummings Pt.) out perpendicular to shore 500 yards, then parallel to shore northeast 1,700 yards, then back to shore along a line perpendicular to shore, excluding the area within 100' of ordinary high water - CLOSED to all harvest.
- ⑦ **Quilcene/Dabob Bay Salmon Fishery Area:** Waters north of a true east line from Point Whitney to the Toandos Peninsula. Same rules as Marine Area 12 - ENTIRE AREA, except Aug. 16-Oct. 15. See ⑧ below and Quilcene/Dabob Bay Fishery on next page for rules.
- ⑧ **Tarboo Bay Closure:** Waters north of Broad Spit (northern Dabob Bay) CLOSED to SALMON fishing Aug. 16-Dec. 31.

Marine Area 12 - Hood Canal

(All waters south of the Hood Canal Bridge)

SPECIES	SEASON	ADDITIONAL RULES
SALMON South of Ayock Point	July 1-Oct. 15	CHINOOK - min. size 22". Other SALMON species - no min. size. Daily limit 4 (combined). Up to 2 CHINOOK may be retained. Release CHUM.
	North of Ayock Point	Sept. 1-Oct. 15 No min. size. Daily limit 4 COHO only. See Quilcene/Dabob Bay Fishery Area on previous page and Fishery below. See Tarboo Bay Closure on previous page.
ENTIRE AREA	Oct. 16-Dec. 31	CHINOOK - min. size 22". Other SALMON species - no min. size. Daily limit 4 (combined). Only 1 CHINOOK may be retained. See Tarboo Bay Closure on previous page.
	Feb. 1-Apr. 30	CHINOOK - min. size 22". Other SALMON species - no min. size. Daily limit 2. Release wild CHINOOK.
Hoodsport Hatchery Zone (see below for boundaries)	July 1-Dec. 31	No min. size. Daily limit 4 (combined). Up to 2 CHINOOK 24" or longer may be retained. Night closure. July 1-Oct. 15: release CHUM. Please respect private property adjacent to hatchery (see map and description below).
Quilcene/Dabob Bay Fishery (see ⑦ and ③ on previous page for boundaries)	Aug. 16-Oct. 15	No min. size. Daily limit 4 COHO only. See Tarboo Bay Closure on previous page.
TROUT	Year-round	Catch-and-release except up to 2 hatchery STEELHEAD may be retained.
STURGEON	Year-round	Min. size 38" fork length. Max. size 54" fork length. Daily limit 1. Release GREEN STURGEON.
MACKEREL	Year-round	No min. size. No daily limit.
HERRING, SMELT, ANCHOVY, SARDINE, and SAND LANCE	CLOSED	
PACIFIC HALIBUT	CLOSED	
BOTTOMFISH	CLOSED	
LINGCOD	CLOSED	
SURFPERCH	CLOSED	
ROCKFISH	CLOSED	
PACIFIC COD, POLLOCK, HAKE, WOLF-EEL, SIXGILL SHARK	CLOSED	SIXGILL SHARK may not be removed from the water.
CABEZON	CLOSED	
OTHER FOOD FISH	Year-round	No min. size. Daily limit 2 of each species.
ALL OTHER FISH	Year-round	CLOSED

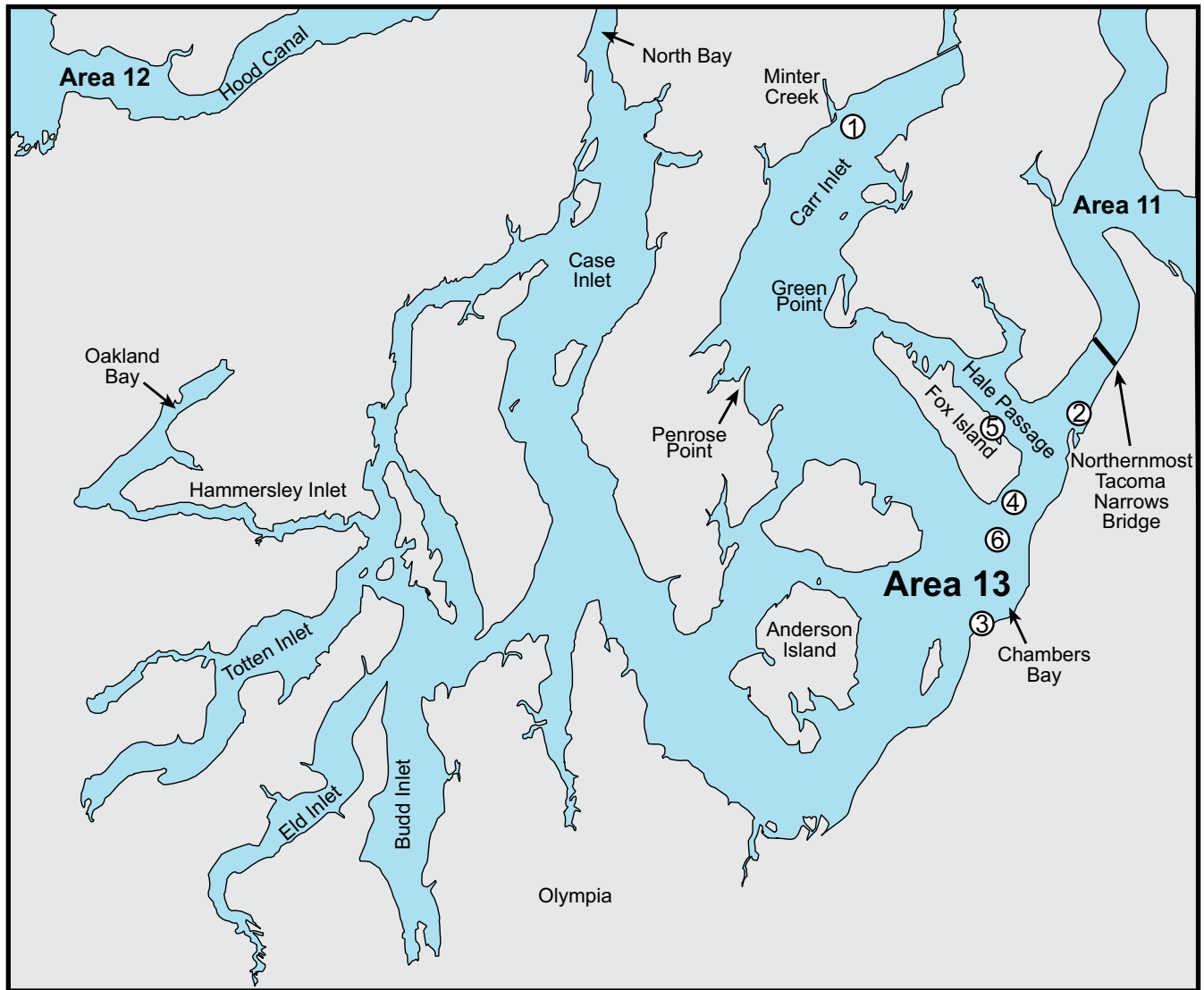


Hoodsport Hatchery Zone: Waters within a 2,000' arc seaward of the yellow marker buoys at the mouth of Finch Creek, Jan. 1-June 30: same rules as Area 12 - ENTIRE AREA; July 1-Dec. 31: see Hoodsport Hatchery Zone above for rules. **Visitors, please be aware that walking or wading onto private property or tidelands adjacent to the hatchery without permission is considered felony trespassing and will be enforced. Please stay within the state-owned tidelands in front of the hatchery complex. The north and south boundaries are clearly marked by signs and floating buoys for your benefit. Closure of these waters may occur if trespassing continues.**

Hoodsport Hatchery Closure: All waters between 2 yellow buoys at the mouth of Finch Creek and the hatchery weir (walkway); and all waters within the channel created by Finch Creek on exposed tidelands, and fishing from any part of the Hoodsport Hatchery structure, CLOSED to fishing year-round, except persons with disabilities who permanently use a wheelchair and/or who have a designated harvester card under WAC 220-55-065 may fish from the ADA-accessible site at the Hoodsport Salmon Hatchery, provided such persons follow all applicable rules and regulations of the adjoining waters of Marine Area 12.

Hood Canal Shrimp District: All waters of Hood Canal south of the Hood Canal floating bridge.

Marine Area 13 Map

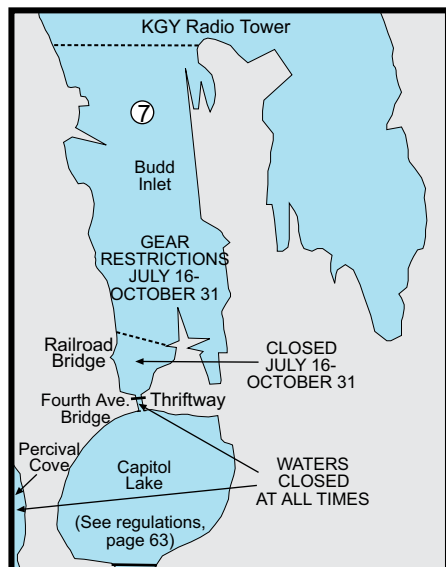


- ① **Minter Creek Closure:** Apr. 16-Sept. 30: waters at Minter Creek mouth within 1,000' of outer oyster stakes CLOSED to fishing for SALMON.
- ② **Titlow Beach Marine Preserve:** All waters due west from the southern end of the Tacoma Outboard Association building near the boat launch ramp to the outer harbor line, then south following the outer harbor line to a line due west from the old ferry landing dock at the 6th Ave. Extension, then following the line to the high water line, then to the point of origin, CLOSED to the harvesting of FISH, SHELLFISH, and WILDLIFE, except SALMON fishing, using lures only, is permitted from shore or non-motorized craft.
- ③ **Saltar's Point Conservation Area:** Tidelands owned by the town of Steilacoom at Saltar's Point Beach located between Montgomery Street and Martin Street, and the water column above these tidelands, CLOSED to all harvest.
- ④ **Fox Island Public Fishing Pier**
- ⑤ **Z's Reef Marine Preserve:** Waters and bedlands beginning at the extreme low water line on the northeast side of Fox Island at 47°14.56'N, 122°35.98'N, then 0.5 nautical mile westerly along the extreme low water line to 47°14.96'N, 122°36.37'W, then northeast to the 85' contour line, southeast along 85' contour, then southeast along the 85' depth contour to a point on a due northeast-southwest line through the point of origin, then southwest to the point of origin, CLOSED to all harvest, except for fly fishing for SALMON allowed.
- ⑥ **Toliva Shoal Closure:** June 16-Apr. 30: closed to fishing for fin fish in waters within 500 yards of the buoy on Toliva Shoal. May 1-June 15: same rules as Marine 13 - ENTIRE AREA, except all rockfish caught must be released.

Marine Area 13 - South Puget Sound

(All waters south of northernmost Tacoma Narrows Bridge)

SPECIES	SEASON	ADDITIONAL RULES
SALMON - ENTIRE AREA	May 1-June 30	CHINOOK - min. size 22". Other SALMON species - no min. size. Daily limit 2 (combined). Release wild CHINOOK. See closures and marine preserves on previous page.
	July 1-Sept. 30	CHINOOK - min. size 22". Other SALMON species - no min. size. Daily limit 2 (combined). Release wild CHINOOK and wild COHO. See closures and marine preserves on previous page and below.
	Oct. 1-Oct. 31	CHINOOK - min. size 22". Other SALMON species - no min. size. Daily limit 2 (combined). Release wild COHO. See closures and marine preserves on previous page and below.
	Nov. 1-Dec. 31	CHINOOK - min. size 22". Other SALMON species - no min. size. Daily limit 2 (combined). Only 1 CHINOOK may be retained. See closures and marine preserves on previous page.
	Jan. 1-Apr. 30	CHINOOK - min. size 22". Other SALMON species - no min. size. Daily limit 1. See closures and marine preserves on previous page.
Fox Island Public Fishing Pier	Year-round	CHINOOK - min. size 22". Other SALMON species - no min. size. Daily limit 2 (combined). Only 1 CHINOOK may be retained. July 1-Oct. 31: release wild COHO.
TROUT	Year-round	Catch-and-release except up to 2 hatchery STEELHEAD may be retained.
STURGEON	Year-round	Min. size 38" fork length. Max. size 54" fork length. Daily limit 1. Release GREEN STURGEON.
MACKEREL	Year-round	No min. size. No daily limit.
HERRING, SMELT, ANCHOVY, SARDINE, and SAND LANCE	Year-round	No min. size. Daily limit 10 lbs., all species combined. All SMELT caught must be kept and count toward the daily limit except CLOSED to Columbia River SMELT (eulachon). For SMELT: Jig gear may be used 7 days a week. Dipnets may be used 8:00 a.m. Fridays through 8:00 a.m. Wednesdays.
PACIFIC HALIBUT	CLOSED	
BOTTOMFISH	Year-round season. Daily limit is a total of 15 BOTTOMFISH (see definition page 18) regardless of species, subject to individual limits and seasons shown below. See closures and marine preserves on previous page and below. Fishing for BOTTOMFISH prohibited in waters deeper than 120'.	
LINGCOD	May 1-June 15 May 21-June 15	Hook and line season only. Min. size 26". Max. size 36". Daily limit 1. Spearfishing season only. Min. size 26". Max. size 36". Daily limit 1.
SURFPERCH	Year-round	No min. size. Daily limit 10. Except SHINER PERCH daily limit 15: not included in BOTTOMFISH limit.
ROCKFISH	CLOSED	
PACIFIC COD, POLLOCK, HAKE, WOLF-EEL, SIXGILL SHARK	CLOSED	SIXGILL SHARK may not be removed from the water.
CABEZON	May 1-Nov. 30	No min. size. Daily limit 2.
OTHER FOOD FISH	Year-round	No min. size. Daily limit 2 of each species.
ALL OTHER FISH	Year-round	CLOSED



⑦ **Budd Inlet Closure:** waters of Budd Inlet at Olympia south of the Fourth Ave. Bridge are CLOSED to fishing year-round; July 16-Oct. 31: all contiguous waters between the Fourth Ave. Bridge and a line from the northwest corner of the Thriftway Market building to a point 100 yards north of the railroad bridge located on the western side of the inlet CLOSED to fishing for SALMON and BOTTOMFISH.

July 16-Oct. 31: night closure and anti-snagging rule in effect in waters of Budd Inlet south of a line projected true west from the KGY Radio Station Tower to the western shore of the inlet and north of a line from the northwest corner of the Thriftway Market building to a point 100 yards north of the railroad bridge located on the western side of the inlet.
See Department of Health (DOH) Fish Consumption Advisories on page 30.

TAGGED LINGCOD IN PUGET SOUND

As part of a collaborative study to determine the costs and benefits of lingcod stock enhancement, a small number of hatchery-reared lingcod were released in South Puget Sound. A small or large acoustic telemetry tag (see picture) was implanted internally near the stomach. If you encounter one of these lingcod, please save the tag and contact Jon Lee at 360-871-8321, or email him at Jon.Lee@noaa.gov.



Shellfish/Seaweed Rules

3 Steps to Safe and Legal Shellfish Harvest - It's your responsibility!

1 ● ● ● Know the Rules (You could get a ticket)

Is the harvesting season open? Read the rules for seasons, size, and bag limits. Always check the toll free WDFW Emergency Shellfish Rule Change Hotline (866) 880-5431. Current harvesting season information can always be found by using the clickable map on the WDFW website at <http://wdfw.wa.gov/fishing/shellfish/beaches>.

2 ● ● ● Pollution Closures (You could get sick)

Does the beach meet standards for healthy eating? Some closures are shown on the map on page 131. For more pollution closures visit the Washington Department of Health website at www.doh.wa.gov/shellfishsafety.htm, call (360) 236-3330, the Shellfish Safety toll-free Hotline at (800) 562-5632, or the local county health department.

3 ● ● ● Marine Biotoxin Closures and *Vibrio* Warnings (You could get sick or die)

Is there an emergency closure due to Shellfish Poisoning (PSP/ASP) or *Vibrio* bacteria? Check the DOH website at www.doh.wa.gov/shellfishsafety.htm, call (360) 236-3330, or the Shellfish Safety toll-free Hotline at (800) 562-5632.

NOTE: Emergency rules may occur throughout the year and will supersede the rules contained in this pamphlet. Changes can be found by calling the Shellfish Rule Change toll-free Hotline at (866) 880-5431, contacting statewide customer service, or by visiting the WDFW website.

Licenses

A Combination or a Shellfish/Seaweed License is required for all shellfish (except CRAWFISH) and SEAWEED harvest. A catch record card, and endorsement is required to fish for DUNGENESS CRAB in Puget Sound. (See License Requirements, page 14).

Designated Harvesters

Persons with a disability must have a designated harvester card issued by WDFW if using another harvester to assist them with their catch. The person harvesting the catch on behalf of the licensee with a disability must be in possession of the designated harvester card while assisting the person with a disability. Both the digger and the person with a disability must be licensed. The licensee is also required to be in the direct line of sight of the designated harvester who is harvesting shellfish for them. If this is not possible, the licensee is required to be within 1/4 mile of the designated harvester who is harvesting shellfish for them.

Safe Handling Practices

- Water color does not indicate SHELLFISH safety.
- Rinse your catch in salt (not fresh) water before leaving the beach, quickly cool your catch on ice or in a refrigerator, and cook as soon as possible.
- Wash all SEAWEED before eating.
- Cook shellfish thoroughly before eating.
- Cooking, rinsing, or freezing **DOES NOT** destroy all pollutants. CRAB can also concentrate pollutants in their internal organs (crab butter). Clean CRAB before cooking. Eat only the meat.

Shellfish Safety

Eating contaminated shellfish or seaweed can cause serious illness or death. The only way to be safe is to "Know Before You Dig." Check the Department of Health (DOH) website www.doh.wa.gov/ehp/sf/default-sf.htm, or call the local health department. For shellfish safety closures call the Shellfish Safety Hotline at (800) 562-5632.

Don't harvest in areas that are polluted. It can make you sick. Pollution can come from many sources like sewage drain pipes, failing septic systems, farm practices, wildlife, and pet waste. Use sani-cans, vault toilets and other approved facilities. Properly dispose of human and pet waste if no facilities are available.

Don't harvest in areas with marine biotoxins (PSP/ASP) or *Vibrio* warnings. You could get sick or die.

PARALYTIC SHELLFISH POISONING (PSP) & AMNESIC SHELLFISH POISONING (ASP):

- Can make you sick or cause death
- Can't be destroyed by cooking or freezing
- Are produced by algae that usually can't be seen
- Do not turn water red like the old name suggests



VIBRIO BACTERIA: In the summer, sea water often has high levels of naturally occurring bacteria. Unlike biotoxins, these bacteria can be killed by cooking. To avoid getting sick, DOH advises that you COOK ALL SHELLFISH thoroughly.

For more information on PSP, ASP and *Vibrio* bacteria, visit the DOH website, call the main office at (360) 236-3330, or contact the local county health department.

Possession Limit

One daily limit in fresh form. Additional shellfish may be possessed in frozen or processed form.

Marine Preserves & Conservation Closures

For all Shellfish Species, see Marine Area maps (pages 104-127) for closures pertaining to the following areas:

AREA 7: San Juan Islands Marine Preserve.

AREA 9: Edmonds Public Fishing Pier, Brackett's Landing Shoreline Sanctuary, Keystone Conservation Area, and Admiralty Head Marine Preserve.

AREA 10: Elliott Bay Public Fishing Pier, Orchard Rocks Conservation Area, Carkeek Park, Golden Gardens, Discovery Park, Richey Viewpoint, Emma Schmitz Memorial, Lincoln Park, and Eagle Harbor.

AREA 11: Des Moines Fishing Pier, Les Davis Fishing Pier, Colvos Passage Marine Preserve, City of Des Moines Park, and South 239th Street Park, Saltwater State Park Marine Preserve.

AREA 12: Sund Rock Conservation Area, Waketickah Creek Conservation Area, and Octopus Hole Conservation Area.

AREA 13: Salter's Point Conservation Area, Titlow Beach Marine Preserve, and Z's Reef Marine Preserve.

Tideland Ownership

Most Puget Sound, Hood Canal, Grays Harbor, and Willapa Bay beaches are privately owned. SHELLFISH and SEAWEED may not be taken from private beaches without the owner's or lessee's permission. Private tideland owners and lessees, and members of their immediate family (grandparents, parents, spouse, siblings, children, and grandchildren) are exempt from personal use daily limits when taking CLAMS, OYSTERS, and MUSSELS harvested for their own personal use from their own tidelands. Daily limits apply for all other shellfish, all other people, and all other beaches. Everyone harvesting shellfish in excess of the daily limit from private beaches for presumed commercial purposes needs a shellfish certification from the Department of Health (see RCW 69.30.010(8)).

Public Beach List - Special Rules

Two different state agencies are responsible for two different types of recreational shellfish harvest closures. The Washington Department of Fish and Wildlife (WDFW) is responsible for conservation closures or season adjustments, which are listed in the Public Beach List (below). These closures are designed to protect and conserve intertidal shellfish populations. The Washington Department of Health (DOH) is responsible for human health-related closures in response to potentially life-threatening environmental conditions, which result from PSP/ASP, *Vibrio* bacteria or pollution, as described in the Shellfish Safety section on page 128. Some, but not all of these beaches are also closed by WDFW. Permanent WDFW/DOH closures and periodic DOH harvest advisories are shown on page 131.

DOH SEASON	WDFW SEASON	HARVEST STATUS	REASON
Open	Open	SAFE & LEGAL	
Open	Closed	ILLEGAL	Conservation closure or season adjustment
Closed	Open	NOT SAFE	Potentially life-threatening environmental conditions
Closed	Closed	NOT SAFE & ILLEGAL	

Not all beaches have been evaluated by DOH, so if you have any concerns call the local health department or DOH at (360) 236-3330 or (800) 562-5632. In addition, some beaches may be posted with warning signs - look for signs as you access the beach.

ALWAYS CHECK BOTH THE CURRENT WDFW SEASON AND THE DOH HEALTH CLOSURE STATUS BEFORE HARVESTING ANY PUBLIC BEACH.

Beaches that do not appear on the Public Beach List (below) or on the Health Restrictions map on page 131 may be open to harvest year-round. For beach locations check the WDFW website at <http://wdfw.wa.gov/fishing/shellfish/beaches/>. The website includes interactive beach maps providing information about access, available species, harvest tips, driving directions, facility descriptions and links to the DOH Shellfish Safety webpages. Also, check the Marine Preserves and Conservation Closures on page 128 before planning your trip.

NOTE: Emergency rules may occur throughout the year and will supersede the rules contained in this pamphlet. Changes can be found by calling the **Shellfish Rule Change Hotline (866) 880-5431**, contacting the WDFW customer service desk (360) 902-2700, or by visiting the WDFW website <https://fortress.wa.gov/dfw/erules/efishrules/>.

RAZOR CLAM seasons occur only after clam samples have been tested by Washington Department of Health (DOH) and are found to be safe for human consumption.

BEACH NAME	CLAM/MUSSEL SEASON	OYSTER SEASON	ADDITIONAL RULES
Ala Spit	May 1-May 31	May 1-May 31	Limited natural production of OYSTERS.
Belfair State Park	Year-round	Year-round	Open only in area defined by boundary markers and posted signs.
Cama Beach State Park	CLOSED	CLOSED	
Camano Island State Park	CLOSED	CLOSED	
Dosewallips State Park	Mar. 1-July 31	Year-round	Open only in area defined by boundary markers and posted signs.
Duckabush	Year-round	Year-round	All state-owned tidelands on the west shore of Hood Canal from Quatsap Point to the south end of the Duckabush River flats.
Dungeness Spit and National Wildlife Refuge Tidelands	May 15-Sept. 30	May 15-Sept. 30	Limited natural production of OYSTERS.
Eagle Creek	July 1-July 31	Year-round	
Fort Flagler State Park	Apr. 15-July 31	Apr. 15-July 31	Including that portion of the spit west of the Park boundary (Rat Island).
Frye Cove County Park	Jan. 1-May 15	Jan. 1-May 15	
Garrison Bay/British Camp	All tidelands of Guss Island, and all state and federally owned tidelands at British Camp (San Juan County) between the National Park Service dinghy dock and the southern park boundary, are closed to CLAM harvest year-round. Tidelands north of the dinghy dock to Bell Point are open year-round.		
Hope Island State Park	May 1-May 31	May 1-May 31	Located in South Puget Sound.
Illahee State Park	Apr. 1-July 31	Apr. 1-July 31	Limited natural production of CLAMS.
Kayak Point County Park	CLOSED	CLOSED	
Kitsap Memorial State Park	May 15-June 30	May 15-June 30	
Kopachuck State Park	June 1-July 31	Mar. 1-July 31	
Mystery Bay State Park	Oct. 1-Apr. 30	Oct. 1-Apr. 30	Health closure May 1-Sept. 30. See page 131.
Nahcotta Tidelands	CLOSED	Year-round	Open only in the area defined by boundary markers and posted signs.
Oak Bay County Park	May 1-July 31	May 1-July 31	Limited natural production of OYSTERS.
Oyster Reserves of North Bay (Case Inlet)	Year-round	Year-round	
Oyster Reserves of Oakland Bay	Year-round	Year-round	EXCEPT area defined by boundary markers and signs is closed year-round to CLAM and OYSTER harvest.
Oyster Reserves of Totten and Eld Inlets	CLOSED	CLOSED	

Public Beach List - Special Rules

BEACH NAME	CLAM/MUSSEL SEASON	OYSTER SEASON	ADDITIONAL RULES
Oyster Reserves of Willapa Bay	CLOSED	CLOSED	EXCEPT Diamond Point on the northwest side of Long Island between reserve monuments 39-41, and Pinnacle Rock on the southwest side of the Long Island between reserve monuments 58-59, are open year-round to CLAM and OYSTER harvest.
Pacific Ocean beaches	Nov. 1-Mar. 31	Nov. 1-Mar. 31	Closed Apr. 1-Oct. 31 (unless listed otherwise) because of PSP (except RAZOR CLAMS).
Penrose Point State Park	Mar. 1-May 31	Mar. 1-May 31	
Pitt Island	CLOSED	CLOSED	
Point Whitney Lagoon	Mar. 1-Mar. 31	Year-round	
Point Whitney Tidelands	Mar. 15-Apr. 30	Year-round	Excluding Point Whitney Lagoon.
Port Townsend Ship Canal/Portage Canal	Jan. 1-July 31	Jan. 1-July 31	See Marine Area 9 map, page 119. Limited natural production of OYSTERS.
Potlatch DNR Tidelands	Apr. 1-Aug. 15	Apr. 1-Aug. 15	
Potlatch State Park	Apr. 1-Aug. 15	Apr. 1-Aug. 15	
Purdy Spit County Park	CLOSED	CLOSED	Southern shore of the spit, from the boat ramp east to the bridge, is closed.
Quilcene Bay WDFW Tidelands	Apr. 1-Dec. 31	Apr. 1-Dec. 31	All state-owned tidelands in Quilcene Bay north of a line drawn from the Quilcene Boat Haven to Fisherman's Point are closed, except those state-owned tidelands on the west side of the bay, north of the Quilcene Boat Haven, are open Apr. 1- Dec. 31. Open from official sunrise to official sunset. CLAM min. size 1¼" .
Scenic Beach State Park	CLOSED	CLOSED	
Sequim Bay State Park	May 1-June 30	Year-round	
Shine Tidelands State Park	Jan. 1-May 15	Jan. 1-May 15	
South Indian Island County Park	Apr. 1-July 31	Apr. 1-July 31	And adjacent tidelands. Limited natural production of OYSTERS.
Spencer Spit State Park	Mar. 1-July 31	Mar. 1-July 31	Limited natural production of OYSTERS.
Triton Cove Tidelands	June 1-Aug. 31	Year-round	¼ mile north of Triton Cove State Park.
Twanoh State Park	July 15-Sept. 30	Year-round	
West Dewatto (DNR 44A)	Aug. 1-Sept. 30	Year-round	
Willapa Bay	Year-round	Year-round	Bonus limit: 24 COCKLES in addition to the regular CLAM limit. See Oyster Reserves, state-owned, and Nahcotta Tidelands.
WINAS-Maylor Point - East	National security concerns control access. Contact John Phillips, Naval Air Station, (360) 257-8873 or (360) 257-1009, for information on access requirements.		
Wolfe Property State Park	Jan. 1-May 15	Jan. 1-May 15	From 7 Sisters Rd. north to the lagoon channel adjacent to the spit connecting Hood Head to the mainland. North and east of the lagoon channel is private property.

Intertidal Shellfish Enhancement Program

WDFW's shellfish program has planted several public beaches with OYSTERS, CLAMS, and GEODUCKS. Some beaches have increased harvest opportunity as a result of WDFW's enhancement activities. If a beach is open for CLAMS, MUSSELS, or OYSTERS, harvest is encouraged on these beaches.

Birch Bay State Park - Oysters
 Blake Island State Park - Geoducks
 DNR 24 - Oysters
 DNR 44A West Dewatto - Clams/Oysters
 Frye Cove County Park - Clams/Oysters
 Illahee State Park - Oysters
 Kopachuck State Park - Oysters
 Mystery Bay State Park - Oysters

North Bay Reserves East - Oysters
 Oak Bay County Park - Clams
 Penrose State Park - Clams/Oysters
 Point Whitney Lagoon - Clams
 Point Whitney Tidelands - Clams
 Potlatch State Park - Oysters
 Quilcene Bay WDFW Tidelands - Oysters
 Sequim Bay State Park - Clams/Oysters

Shine Tidelands State Park - Clams/Geoducks
 South Indian Island County Park - Clams
 Triton Cove Tidelands - Clams
 Twanoh State Park - Clams
 West Penn Cove - Oysters
 Wolfe Property State Park - Clams/Oysters

Varnish Clams have the ability to retain biotoxins at higher levels and longer than other clams. Always check the biotoxin hotline before harvesting. **1-800-562-5632** or www.doh.wa.gov/shellfishsafety.htm

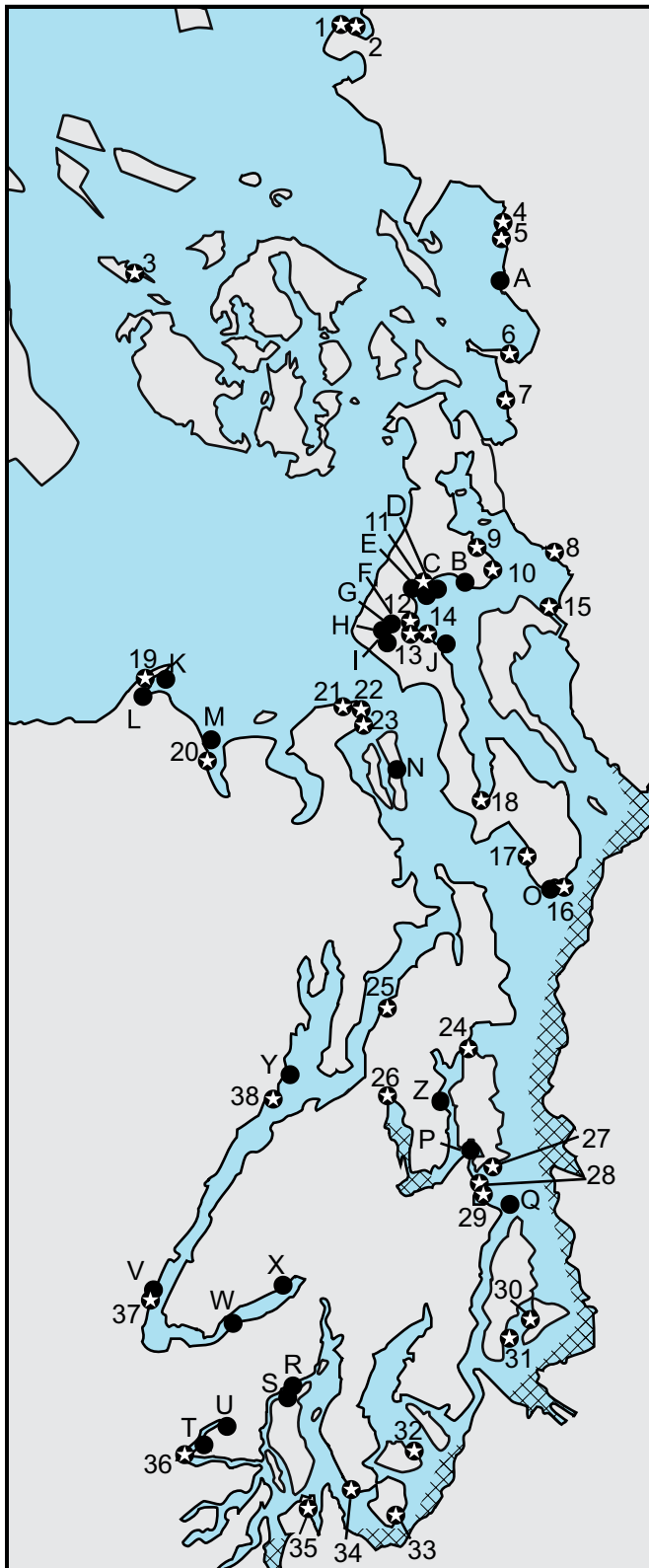


Varnish clam
Nuttalia obscura

Up to 2½", with shiny brown coating on the outside, purple on the inside of shell.

Health Restrictions - Clams, Oysters, and Mussels

Before harvesting shellfish check the Department of Health toll-free Shellfish Safety hotline, (800) 562-5632, or (360) 236-3330 in the Olympia area, or on the Internet, www.doh.wa.gov/ehp/sf/default-sf.htm. If you need further assistance, contact the county health department. County health department phone numbers are published in the government pages of local telephone directories.



These areas and all beaches in the following list are CLOSED year-round by the Department of Fish and Wildlife (WDFW) and Department of Health (DOH):

- On the Strait of Juan de Fuca - Port Angeles Harbor and Port Angeles Coast Guard.
- All beaches within the (cross-hatched) areas.
- All beaches around ferry docks.
- All beaches below indicated by this symbol on the map: ★

- | | |
|-----------------------------|---|
| 1 Semiahmoo County Park | 21 North Beach County Park |
| 2 Semiahmoo | 22 South Point Wilson |
| 3 Reid Harbor - South Beach | 23 North Point Hudson |
| 4 Post Point | 24 Suquamish (Old Man House) and Old Man House State Park |
| 5 Chuckanut Bay | 25 Bangor |
| 6 Samish Beach | 26 Silverdale Waterfront Park |
| 7 Bay View State Park | 27 Fort Ward State Park |
| 8 Skagit Wildlife Area | 28 Manchester State Park |
| 9 DNR-144 (Sleeper) | 29 Little Clam Bay |
| 10 DNR-142 | 30 Dockton County Park |
| 11 Oak Harbor City Park | 31 DNR-79 |
| 12 Monroe Landing | 32 McNeil Island/Gertrude Island |
| 13 Coupeville | 33 South Oro Bay |
| 14 Harrington Beach | 34 Taylor Bay |
| 15 West Pass Access | 35 Woodard Bay |
| 16 Northeast Cultus Bay | 36 Walker County Park |
| 17 Dave Mackie County Park | 37 Hoodspout |
| 18 Freeland County Park | 38 Pleasant Harbor State Park |
| 19 Graveyard Spit | |
| 20 Pitshup Point | |

The Department of Health (DOH) has harvest advisories on the following beaches, as indicated by this symbol: ●

An advisory is placed on beaches that MAY be subject to periodic contamination from pollution sources or MAY intersect polluted areas. Check the DOH website for details, or contact the county health department prior to harvesting these beaches.

- | |
|---|
| A. Larrabee State Park (north end) |
| B. WINAS Crescent Harbor |
| C. WINAS-Maylor Point - E (north end) |
| D. Blowers Bluff |
| E. WINAS-Maylor Pt - W (inside Oak Harbor) |
| F. East San de Fuca |
| G. San de Fuca |
| H. West Penn Cove (N Penn Cove) |
| I. Madrona (Penn Cove) |
| J. Long Point |
| K. Dungeness National Wildlife Refuge |
| L. Cline Spit |
| M. DNR-411A |
| N. Mystery Bay State Park |
| O. Scatchet Head |
| P. Point White |
| Q. Blake Island State Park (east side) |
| R. DNR-34 |
| S. Jarrell Cove |
| T. North Chapman Cove, Northeast Chapman Cove, and Southeast Chapman Cove |
| U. Oakland Bay |
| V. North Hoodspout Hatchery |
| W. Twanoh State Park |
| X. Belfair State Park |
| Y. Dosewallips State Park |
| Z. Brownsville |

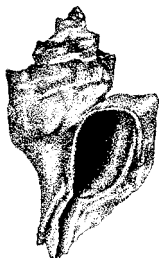
DNR 426 (not shown) west of Port Angeles on the Strait of Juan de Fuca.

Razor Clam Rules

AREA	SPECIES	SEASON	ADDITIONAL RULES
<p>RAZOR CLAMS (<i>Siliqua patula</i>) Grows to 6"; fragile, thin elongated shells are covered with shiny, tan lacquer-like skin coating the shell. Found only on Pacific coastal beaches. Razor clam seasons occur only after clam samples have been tested by Washington Department of Health (DOH) and are found to be safe for human consumption.</p>			
COASTAL BEACHES	RAZOR CLAMS	TO BE ANNOUNCED	No min. size. Daily limit first 15 dug regardless of size or condition. Each limit must be in a separate container.
<ul style="list-style-type: none"> May only be taken by hand, hand-operated shovel, or tube with a minimum outside diameter of 4" (4" x 3" if elliptical). All clams dug are part of digger's limit - you may not return any razor clams to the beach or water. It is illegal to drive any vehicle or to lead or ride a horse on razor clam beds (westerly of a line 150' waterward of the extreme upper limit of the hard sand area). Pressure from weight of vehicles and digging action of horses' hooves cause clam mortality. The person with a disability for whom razor clams are being dug must be in line of sight of the designated harvester or within ¼ mile of the digging site. Both the digger and the person with a disability must be licensed. The person with a disability must have a designated harvester card. The designated harvester must have the designated harvester card in their possession while assisting the person with a disability. (See page 15). 			
<p>OCEAN RAZOR CLAM BEACH DESCRIPTIONS</p> <p>Long Beach: Columbia River north jetty to Leadbetter Point (includes Seaview, Cranberry, Klipsan, Ocean Park, and Oysterville).</p> <p>Twin Harbors: Cape Shoalwater to the Grays Harbor south jetty (includes North Cove, Grayland, and Westport).</p> <p>Copalis: Grays Harbor north jetty to the Copalis River (includes Ocean Shores, Oyhut, Ocean City, and Copalis).</p> <p>Mocrocks: Copalis River to the southern boundary of the Quinault Indian Nation (includes Iron Springs, Roosevelt, Pacific Beach, and Moclips).</p> <p>Kalaloch: Olympic National Park South Beach Campground to Brown's Point (just south of Olympic National Park Beach Trail #3).</p>			
<p>PERMANENT RAZOR CLAM RESERVE CLOSURES (Areas marked with posts and signs)</p> <p>Razor clam sanctuaries (Reserves) are ¼ mile sections of coastal ocean beaches located on three beach areas that are used to assist in the management of the razor clam resource. The three areas are marked with metal posts and are signed to designate a "no digging" area. The three areas are:</p> <p>Copalis Beach - from a point 0.4 miles south of the Ocean City approach (2nd Ave.) and extending south for ¼ mile.</p> <p>Twin Harbors Reserve - from the middle of the County Line Rd. approach south for ¼ mile.</p> <p>Long Beach Reserve - beginning 2.7 miles north of the Oysterville approach and extending north for ¼ mile.</p>			

Examples of Unclassified Marine Invertebrates

An unclassified marine invertebrate is any shellfish species not defined as shellfish on page 19. Examples include: shore crabs, graceful crabs, sea stars, sand dollars, moon snails, shore snails, marine worms and nudibranchs. **NO HARVEST ALLOWED.**



Oyster Drill Snail and Egg Case

The shell is about 1½" with ornate ridges commonly attached to clam and oyster shells. Egg cases are yellow to reddish. A voracious predator of marine bivalves. It is unlawful to transfer Japanese oyster drills from one beach to another. (WAC 220-72-011 and WAC 220-72-015)



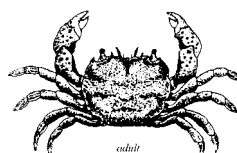
Sea Star



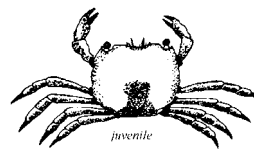
Moon Snail



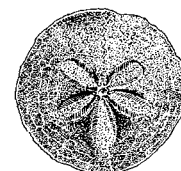
Pacific Graceful Crab



Shore Crab



juvenile




Sand Dollar



Shellfish/Seaweed Species Rules

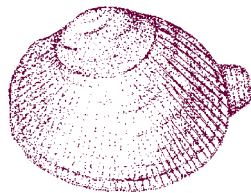
AREA	SPECIES	SEASON	ADDITIONAL RULES	
ABALONE				
ALL AREAS	PINTO	CLOSED	Surveys show a continued decline in numbers of all size abalone. The closure is necessary to allow recovery of stocks.	
CLAMS, OTHER THAN RAZOR CLAMS Caution: for Shellfish Safety and Department of Health contact information see pages 128 and 131. Clams can be dug by hand or hand-operated fork, pick, rake, or shovel. Each digger must use a separate container. Digging equipment may be shared. Clam holes must be refilled. To reduce clam mortality, please push any undersized clams into the refilled hole.				
PUBLIC BEACHES	GEODUCKS	Year-round except as noted on the Public Beach List	No min. size. Daily limit first 3 dug. It is unlawful to thrust any instrument through the neck of a geoduck. It is unlawful to possess only the neck of a geoduck.	
	HORSE CLAMS	↓	No min. size. Daily limit first 7 dug regardless of condition.	
	ALL OTHER SPECIES (Listed below)		Daily limit no more than 40 clams, not to exceed 10 lbs. in the shell, all species combined (excluding HORSE CLAMS and GEODUCKS). For species with a minimum size, measure across longest distance of shell.	
	NATIVE LITTLENECKS		Min. size 1½".	
	MANILAS		Min. size 1½".	
	BUTTERS		Min. size 1½".	
	COCKLES		Min. size 1½".	
	EASTERN SOFTSHELLS		No min. size. Must be retained regardless of size or condition.	
	ALL OTHER MARINE CLAMS		No min. size.	
	Bonus limits: See Willapa Bay on Public Beach List, page 130.			
ALL FRESH WATER AREAS	ALL SPECIES		CLOSED	

These four species have a 1½" minimum size limit, unless otherwise noted on the Public Beach List, page 130.




Manila littleneck clam
Venerupis philippinarum

Average size is 1-2", up to 2½". Oblong shell has concentric and radiating lines. May have colored, patterned shells. Siphon tips are split. Found to 4" below surface.



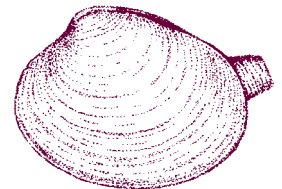
Native littleneck clam
Leukoma staminea

Average size is 1-2", up to 2½". Rounded shell has concentric and radiating lines. Siphon tips are fused. Found 6-10" below surface.



Cockle clam
Clinocardium nuttallii

Prominent, evenly-spaced ridges which fan out from the hinge. Mottled, light brown. Can grow to 5". Found just below surface.




Butter clam
Saxidomus giganteus

Average size is 3-4", up to 6". Shells have no radiating ridges and are usually chalky-white. The siphon can be pulled into its shell. Usually found 12-18" below surface.



Geoduck clam
Panopea generosa


Heavy, oblong shell, rounded at one end. Appears cut-off at the other. The siphon can't be pulled into the shell. Found 2-3 feet below surface. Can weigh up to 10 lbs.



Horse clam
Tresus capax (shown)
Tresus nuttallii (not shown)

Large, can grow up to 8". Shell is chalky-white with yellow-brown patches of "skin". The siphon can't be pulled into shell and has a leather-like flap on the tip. Found 1-2 feet below surface.

(Not drawn to scale)



(Eastern) Softshell clam
Mya arenaria

Can grow to 6". Shells are soft, chalky-white with a rough irregular surface. Shell is rounded at the foot end, pointed at the siphon end. Siphon doesn't have leather-like flap on the tip. Found to 18" below surface.

Shellfish/Seaweed Species Rules

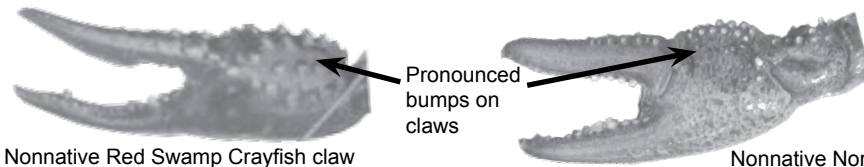
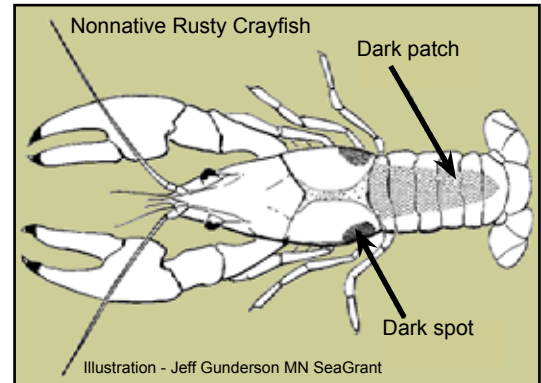

AREA	SPECIES	SEASON	ADDITIONAL RULES
------	---------	--------	------------------

CRAB See following pages for crab harvest and gear rules.

CRAYFISH (Crawfish)

ALL WATERS	NATIVE SPECIES	1 st Mon. in May-Oct. 31	Min. size 3¼" from tip of rostrum (nose) to tip of tail. Daily limit 10 lbs in shell. All females with eggs or young attached must be immediately returned to the water unharmed. No Shellfish/Seaweed license is required. See gear rules on page 139.
	NONNATIVE SPECIES	1 st Mon. in May-Oct. 31	Must be kept in a separate container. Must be dead before being removed from riparian area (immediate vicinity of water body). No daily limit, size, or sex restrictions. No Shellfish/Seaweed license is required. See gear rules page 139.

There is only one native crayfish species in Washington – the signal crayfish (*Pacifastacus leniusculus*). This species can be identified by its uniform brownish coloration, white or light coloration of the claw joint, and the smooth surface of its carapace and claws compared to that of nonnative species. **Native crayfish are the only crayfish that may be removed from the vicinity of the waterbody alive.** If you cannot positively identify your catch as a nonnative species, the daily limit and other restrictions listed above for native crayfish apply.



How to humanely kill and preserve crayfish
There are two important steps to killing a crayfish quickly and humanely. The first is to chill them in ice or ice slurry for 20-30 minutes, and the second is to pierce their head with a knife.

Claw Photos - Julian Olden

GOOSE BARNACLES

Caution: for Shellfish Safety and Department of Health contact information see pages 128 and 131.

PUGET SOUND PUBLIC BEACHES		Year-round	No min. size. Daily limit 10 lbs. whole or 5 lbs. barnacle stalks.
PACIFIC OCEAN BEACHES (outside Olympic National Park)		Nov. 1-Mar. 31	No min. size. Daily limit 10 lbs. whole or 5 lbs. barnacle stalks.

MUSSELS

Same Seasons as CLAMS. Caution: for Shellfish Safety and Department of Health contact information see pages 128 and 131.

PUGET SOUND PUBLIC BEACHES	ALL SPECIES	Year-round except as noted on the Public Beach List	No min. size. Daily limit 10 lbs. in shell.
PACIFIC OCEAN BEACHES (outside Olympic National Park)	ALL SPECIES	Nov. 1-Mar. 31	No min. size. Daily limit 10 lbs. in shell.
ALL FRESH WATER AREAS	ALL SPECIES	CLOSED	

Shellfish/Seaweed Species Rules

AREA	SPECIES	SEASON	ADDITIONAL RULES
OCTOPUS Must be caught with hands or instrument which does not penetrate the OCTOPUS, except that octopus taken while angling with hook and line may be retained.			
ALL WATERS except MARINE AREA 12	GIANT PACIFIC	Year-round	No min. size. Daily limit 1. NO CHEMICALS OR IRRITANTS ALLOWED.
MARINE AREA 12	ALL SPECIES	CLOSED	
OYSTERS Caution: for Shellfish Safety and Department of Health contact information see pages 128 and 131. OYSTERS may only be harvested by hand or with a hand-held manually operated prying tool (no hammers, etc.). Each harvester must use a separate container.			
PUGET SOUND PUBLIC BEACHES	ALL SPECIES	Year-round except as noted on the Public Beach List	Min. size 2½" measured across longest distance of shell. Daily limit 18. OYSTERS must be shucked on the beach. OYSTERS consumed on the beach count toward a limit. Leave shells on the same tideland and tide height where they were taken.
RELIC SHELLS			
ALL AREAS	ALL SPECIES	Year-round All beaches	Daily limit is 5 pounds of all species combined. Excludes OYSTER shells.
SAND SHRIMP			
PUBLIC BEACHES	ALL SPECIES	Year-round	No min. size. Daily limit 10 dozen. May be harvested only by hand or by hand-operated suction devices only.
SCALLOPS Caution: for Shellfish Safety and Department of Health contact information see pages 128 and 131.			
ALL WATERS	PINK AND SPINY	Year-round	No min. size. Daily limit 5 qts. or 10 lbs. in shell combined limit for both species. May be harvested only by hand or with a hand-held manually operated prying tool.
	WEATHERVANE	Year-round	Min. size 4". Daily limit 12. Measure across longest distance of the shell.
	ROCK	Year-round	No min. size. Daily limit 6. Hammers or mallets may not be used to harvest rock scallops.
SEA CUCUMBERS Caution: for Shellfish Safety and Department of Health contact information see pages 128 and 131.			
ALL WATERS except MARINE AREA 12	CALIFORNIA	Year-round	No min. size. Daily limit 25. All other SEA CUCUMBERS species are unclassified marine invertebrates. See rules for unclassified marine invertebrates (below).
MARINE AREA 12	ALL SPECIES	CLOSED	
SEA URCHINS			
ALL WATERS	GREEN	Year-round	No min. size. Daily limit 36.
	PURPLE	Year-round	No min. size. Daily limit 18.
	RED	Year-round	No min. size. Daily limit 18.
SEAWEED (Many county and city parks have additional rules or closures. Please check local regulations before harvesting).			
ALL AREAS	ALL SPECIES	Year-round	Daily limit 10 lbs. wet weight. Illegal to harvest any SEAWEED if herring eggs are attached.
All State Park beaches are closed to SEAWEED harvest except Fort Flagler, Fort Ebey, and Fort Worden State Parks, which are open to SEAWEED harvest from April 16-May 15 only. SEAWEED harvesting in State Parks is limited to posted park hours and special State Park rules below:			
* Bull kelp must be cut a minimum of 24" above the bulb and short stemmed kelps must be cut a minimum of 12" above the anchor point. The anchor point must be left in place at all times.			
* Only a knife or similar instrument may be used to harvest SEAWEED. Tearing the plant and use of tined instruments such as rakes or forks is prohibited.			
* Each harvester must use their own container. Multiple limits may not be combined in the same container.			
* Each harvester must use a scale to determine when the harvest limit has been reached. Drying or partial drying prior to weighing is prohibited.			
SHRIMP See pages 138-139 for shrimp harvest and gear rules.			
SQUID			
ALL WATERS except MARINE AREA 12	ALL SPECIES	Year-round	No min. size. Daily limit 5 qts. or 10 lbs., plus up to 5 HUMBOLDT SQUID. Legal gear is a forage fish jig, a maximum of 4 squid lures, forage fish dip net, or a hand dip net. Each harvester must have a separate container.
MARINE AREA 12	ALL SPECIES	CLOSED	
UNCLASSIFIED MARINE INVERTEBRATES			
ALL AREAS	ALL SPECIES	CLOSED	See definition page 19.

Crab Rules

CRAB: For Dungeness Crab, a catch record card (CRC) and a crab endorsement are required in Puget Sound, refer to CRC rules page 16. A \$10.00 penalty will be added to the cost of your next Puget Sound crab endorsement if you fail to either return your cards by mail or report your catch information on the Internet (https://fishhunt.dfw.wa.gov/wdfw/puget_sound_crab_catch.html) by the deadlines printed on the card. Must release all softshell crab (underside of shell flexes with finger pressure - see below). Fishing instruments must not penetrate the shell. It is unlawful to possess crab in the field without retaining the back shell. May not retain Puget Sound KING CRAB, BOX CRAB, or PACIFIC GRACEFUL CRAB.

Dungeness and Red Rock Crab Daily Limits and Rules:

Puget Sound has a daily limit of 5 Dungeness Crab, 6 $\frac{1}{4}$ " minimum size, males only, and in hardshell condition.

Columbia River has a daily limit of 12 Dungeness Crab, 5 $\frac{3}{4}$ " minimum size, males only, and in hardshell condition.


Pacific Ocean has a daily limit of 6 Dungeness Crab, 6" minimum size, males only, and in hardshell condition.

All Areas have a daily limit of 6 Red Rock Crab, 5" minimum size, of either sex.

Prior to harvesting, see additional crab gear rules on page 139, check the Shellfish Rule Change toll free Hotline, (866) 880-5431, or visit <http://wdfw.wa.gov> for season openings, closures, and restrictions.


AREA	SPECIES	SEASON / OPENING DAYS AND TIMES / ADDITIONAL RULES
PUGET SOUND Marine Areas 4 (east of the Bonilla-Tatoosh line), 5, 6, 8-1, 8-2, 9, 10, 11, 12, and 13 Marine Area 7 South (See map next page) Marine Area 7 North (See map next page)	DUNGENESS and RED ROCK Crab <i>All DUNGENESS crab kept must be immediately recorded on a catch record card in ink (see page 16).</i>	Open for all fishing methods at 7:00 a.m. on the opening date for each Marine Area. Crab gear must be removed from the water during each weekly closure period. Any additional opening dates will be announced in October . Refer to Shellfish Rule Change toll free Hotline, (866) 880-5431, or visit http://wdfw.wa.gov . Open July 1-Sept. 5, Thur. through Mon. only . Open July 15-Sept 30, Thur. through Mon. only . Open Aug.15-Sept. 30, Thur. through Mon. only .
COLUMBIA RIVER East of a line from exposed end of north and south jetty upstream to a line between Tongue Point and Rocky Point	DUNGENESS and RED ROCK Crab	Open year-round to all gear. Crab fishers may fish for crab in Oregon waters under Oregon rules and land into Washington ports of the Columbia River. A resident license from either state is required.
PACIFIC OCEAN Grays Harbor, Willapa Bay, and Marine Areas 1-3 and 4 (west of Bonilla-Tatoosh line)	DUNGENESS and RED ROCK Crab	Open December 1 to September 15 for Pot Gear. Open year-round to other gear.

Dungeness Crab



White-tipped claws, brownish shell

Red Rock Crab



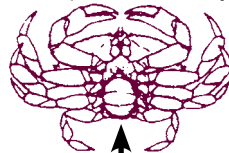
Black-tipped claws, reddish shell, shell much wider than long

Where and How to Measure for Minimum Size and Check for Shell Hardness

Caliper measurement at the widest part of the shell just in front of rear-most point or tips.



FEMALE
Wide
Abdomen



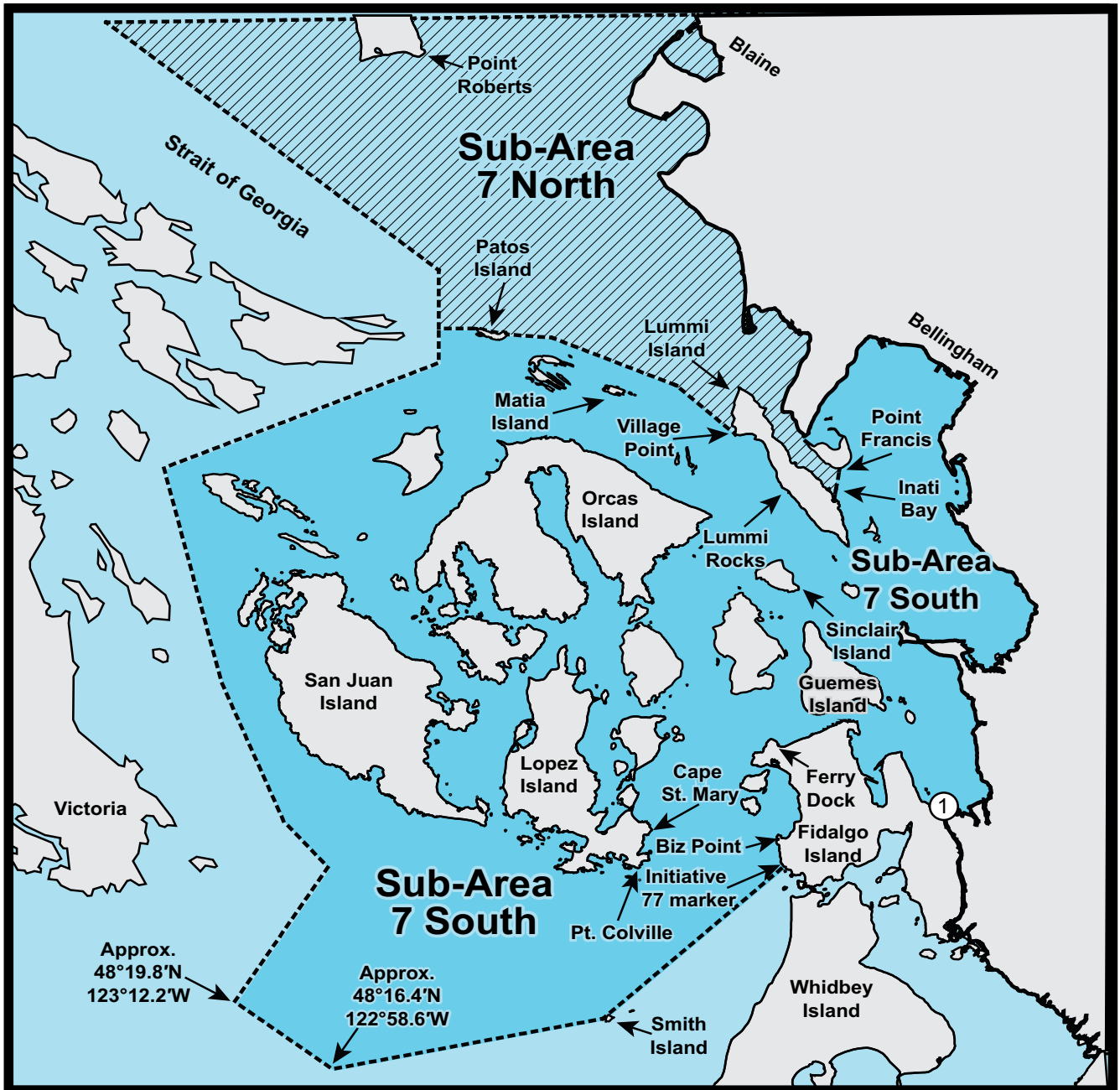
MALE
Narrow
Abdomen



Check for soft shell here

Abdomen of female and male Dungeness

Marine Area 7 Crab Map



- ① Padilla Bay - crab fishing within 25 yards of the Burlington-Northern railroad trestles (located at the north end of the Swinomish Slough) is only allowed from one hour before official sunrise to one hour after official sunset.

Shrimp Rules

SHRIMP: Spot (*Pandalus platyceros*), **Coonstripe** (*P. danae* and *P. hypsinotus*), **Pink** (*P. eous* and *P. jordani*).

Shrimp Daily Limits and Rules (refer to table below for seasons and open days by Marine Area):

PUGET SOUND (Marine Areas 5-13 and Marine Area 4 east of the Bonilla-Tatoosh line).

1st Saturday in May through May 31:

DAILY LIMIT OF 80 SHRIMP.

Shrimp heads may be removed while in the field, prior to coming ashore.

The minimum mesh size for shrimp pots is 1" mesh (see gear rules on next page).

June 1 through October 15:

DAILY LIMIT OF 10 POUNDS, heads and tails, of all shrimp species combined (maximum of 80 spot shrimp - if open for spot shrimp).

Shrimp heads may be removed, but must be retained while in the field, until ashore and finished fishing for the day.

The minimum mesh size for shrimp pots is 1" mesh, unless the area is closed for spot shrimp, but open for coonstripe and pink shrimp, then the minimum mesh size for shrimp pots is ½" mesh (see gear rules on next page).

PACIFIC OCEAN (Marine Areas 1-3 and Marine Area 4 west of the Bonilla-Tatoosh line).

DAILY LIMIT OF 10 POUNDS, heads and tails, of all shrimp species combined (maximum of 80 spot shrimp).

Shrimp heads may be removed, but must be retained while in the field, until ashore and finished fishing for the day.

The minimum mesh size for shrimp pots is 1" mesh (see gear rules on next page).

ALL AREAS

Each harvester must have a separate container for their catch, either in their possession or identified with their name.

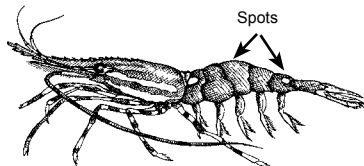
No minimum carapace size.

Maximum of two shrimp pots per person, and no more than four shrimp pots per boat.

Prior to harvesting, check the Shellfish Rule Change toll-free Hotline, (866) 880-5431, or <http://wdfw.wa.gov> for season closures and restrictions.

AREA	SPECIES	SEASON / OPEN DAYS AND TIMES / ADDITIONAL RULES
MARINE AREAS 4 (east of Bonilla-Tatoosh line), 5, 6, and 13 (excluding Shrimp Districts)	ALL SPECIES	Opens May 7 at 7:00 a.m.; SPOT SHRIMP season closes when quota is attained or Sept. 15, whichever comes first, except for Marine Area 13 which closes for SPOT SHRIMP May 31. COONSTRIPE and PINK shrimp season closes Oct. 15. Open daily.
MARINE AREA 7	ALL SPECIES	Opens May 7 at 7:00 a.m.; also open May 11, 13, 14, 25, and 28. Additional dates and times will be announced if sufficient quota remains.
	COONSTRIPE and PINK	June 1-Oct. 15: open daily for COONSTRIPE and PINK shrimp with a 200' maximum fishing depth restriction. All SPOT SHRIMP caught must be returned to the water immediately.
MARINE AREAS 8, 9, 10, and 11	ALL SPECIES	Open May 7, and 11, from 7:00 a.m. to 3:00 p.m. <i>Marine Area 11 open one day only -- May 7.</i> In Marine Area 8-2 only, it is lawful for divers to take shrimp by hand or hand-held device from 7:00 p.m. until midnight on any open day in May. Additional dates and times will be announced if sufficient quota remains.
	COONSTRIPE and PINK	June 1-Oct. 15, Marine Areas 8, 9, and 11 are open daily for COONSTRIPE AND PINK with a 150' maximum fishing depth restriction. All SPOT SHRIMP caught must be returned to the water immediately. Marine Area 10 will remain closed after SPOT SHRIMP quota is taken.
HOOD CANAL SHRIMP DISTRICT (Marine Area 12)	ALL SPECIES	Open May 7, 11, 14, and 25 from 9:00 a.m. to 1:00 p.m. Additional dates and times will be announced if sufficient quota remains.
DISCOVERY BAY SHRIMP DISTRICT (See Marine Area 6 Map)	ALL SPECIES	Open May 7, 11, and 14, from 7:00 a.m. to 3:00 p.m. Additional dates and times will be announced if sufficient quota remains.
PACIFIC OCEAN Marine Areas 1-3 and 4 (west of Bonilla-Tatoosh line)	ALL SPECIES	Year-round. Open daily.

Spot Shrimp



Spot shrimp (*Pandalus platyceros*) are distinguished by four white spots on the body. Spot shrimp may reach 10" in total length.

Coonstripe (Dock) Shrimp



Coonstripe or dock shrimp (*Pandalus danae*) are brownish in color with brown lines and spots on the head and tail. This species may grow to 5½" in length.

Pink Shrimp



Pink shrimp (*Pandalus eous* and *P. jordani*) are small (less than 6") and uniformly pink.

Coonstripe (Humpback) Shrimp



The coonstripe or humpback shrimp (*Pandalus hypsinotus*) is mottled reddish-brown with some white patches on the head and tail. This species may reach 7½" in length.

Statewide Gear Rules - Crab, Shrimp and Crawfish

Caution

Sportfishing rules for crab, shrimp, and crawfish are subject to change based on allocation and/or soft shell conditions. Check the Shellfish Rule Change toll-free Hotline, (866) 880-5431; the WDFW website <http://wdfw.wa.gov>, or watch your local media for potential changes. See individual species listings (crab, page 136; shrimp, page 138; and crawfish, page 134) for seasons and other harvest rules.

GENERAL GEAR RULES:

May be harvested by hand or dipnet. Hand operated instruments may not penetrate the shell. One star trap, one ring net, or one pot is considered one unit of gear. The maximum number of units of gear that may be fished per person is:

Puget Sound: (Marine Area 4, east of the Bonilla-Tatoosh line, and in Marine Areas 5-13).

Shrimp: Two pots per person, and no more than 4 shrimp pots may be onboard or fished by any one boat at a time.

Crab: Two units of crab gear per person, and no limit on the number of units of crab gear per boat.

Coastal Waters: (Marine Areas 1-3 and in Marine Area 4, west of the Bonilla-Tatoosh line). Two units of crab and/or shrimp gear per person. Exception: Columbia River - three units of crab gear per person.

Freshwater: Crawfish: Five units of gear per person.

Every shellfish pot, ring net, or star trap left unattended in Washington waters must have its own buoy line and a separate buoy that is permanently and legibly marked with the operator's first name, last name, and permanent address (telephone number is voluntary). It is **ILLEGAL** to set or pull unattended shellfish gear with a buoy that does not have your name on it, and only one name and address may appear on each buoy. Any angler may assist the person whose name is on the buoy while he or she is pulling the pot. No fisher may set, fish, or pull shellfish gear from a vessel, in Catch Record Card Areas 1-13, from one hour after official sunset to one hour before official sunrise. **All shellfish gear must be removed from the water on closed days.**

Buoys must be constructed of durable material (no bleach, antifreeze, detergent bottles, paint cans, etc.) and must be visible on the surface at all times except during extreme tidal conditions. Personal flags and staff, if attached to buoys, can be of any color. Buoy lines must be weighted sufficiently to prevent them from floating on the surface.

All crab, shrimp, and crawfish pots must be equipped with a biodegradable device (rot/escape cord) and shall include one or more of the following:

- (1) securing the pot lid hook or tie down strap with a single loop of cord; or
- (2) sewing a 3" by 5" escape panel in the upper half of pot closed with cord; or
- (3) attaching the pot lid or one pot side (serving as a pot lid) with no more than three single loops of cord.

Cord used must be untreated 100% cotton or other natural fiber no larger than thread size 120 (1/8"). This cord, when attached as described above, must be able to rot away and allow crab, shrimp, crawfish and fish to escape freely if the pot is lost. A derelict crab pot without proper escape cord can attract and kill crabs for years after the pot has been lost.

CRAB GEAR:

The minimum mesh size for crab pots is 1 1/2", and all pots must have two 4 1/4" minimum inside diameter escape rings in the upper half of the pot, except in the Columbia River where the minimum ring size is 4" inside diameter.

All parts of ring nets and star traps must lie flat on the sea bottom and may not restrict free movement of crab until lifted. Shellfish pots must be covered by water at all times while being fished.

Crab pots must not exceed 13 cubic feet.

All crab gear buoys must be half red and half white in color, and both colors need to be visible when fishing.

SHRIMP GEAR:

Pots must be constructed of either flexible or rigid mesh material (no liners allowed).

Entrance tunnels can be made of any size mesh material but must be located on the sides of the pot. The sum of the maximum tunnel widths must not exceed one-half the perimeter of the bottom of the pot.

Shrimp pots must not exceed 10 feet in perimeter and 18" in height.

All shrimp pot buoys must be yellow in color.

SHRIMP POT MESH SIZE:

1" Minimum Mesh Size

A 7/8" square peg must be able to pass through each mesh opening – see diagram, except for flexible (web) mesh pots, where the opening must be a minimum of 1 3/4" stretch measure.

Puget Sound:

Required for all shrimp pots during the month of May. Required in all areas open for spot shrimp after June 1st.

Pacific Ocean:

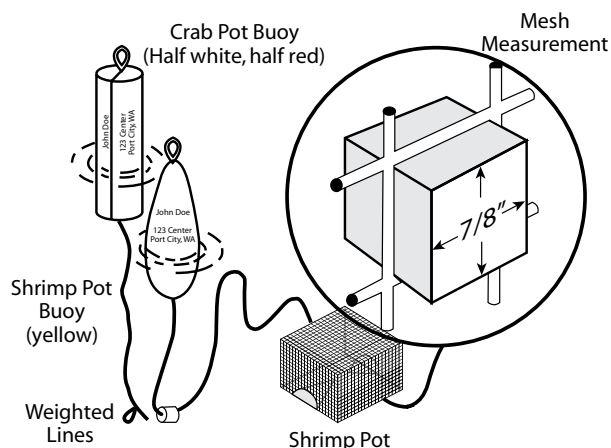
Required year-round.

1/2" Minimum Mesh Size

A 3/8" square peg must be able to pass through each mesh opening, except for flexible (web) mesh pots, where the opening must be a minimum of 1 1/2" stretch measure.

Puget Sound:

Allowed after June 1st in any area closed for spot shrimp, but open for coonstripe and pink shrimp.



LOST GEAR:

Do not attempt to salvage lost shellfish gear in Hood Canal without first getting a permit from the WDFW Enforcement Program - (360) 902-2936. To report lost shellfish gear, call WDFW toll-free (855) 542-3935. If we can recover your gear and it is properly identified, we will attempt to return it.

Not all shellfish gear sold in Washington meet the specifications shown on this page. Verify that your pot meets these requirements prior to use. 139

STOP



Milfoil

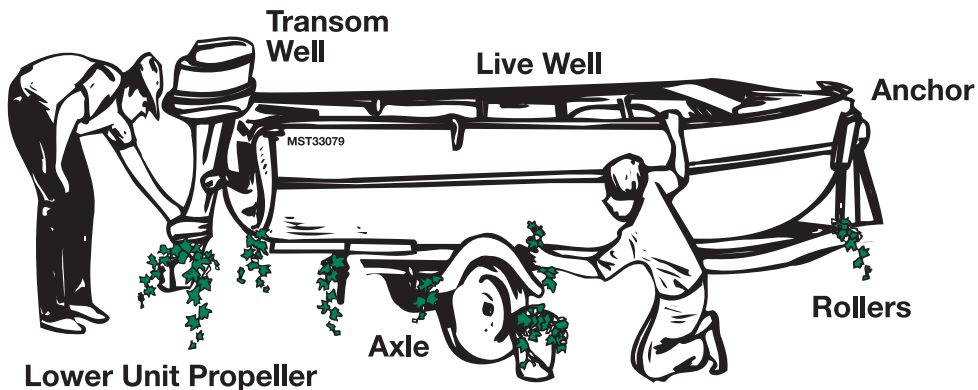


Zebra Mussel

It is **ILLEGAL** to transport or spread
Aquatic Invasive Species!

Before Launching & Before Leaving

You Must Remove ALL Plants & Animals from Watercraft, Trailer and Gear.
You Must Drain ALL Water from Fish/Live Wells, Holds and Bilges.



Unlawful to Transport Aquatic Plants - R.C.W. 77.15.290
Unlawful Use of Prohibited Aquatic Animal Species - R.C.W. 77.15.253
Unlawful Release of Fish, Shellfish or Wildlife - R.C.W. 77.15.250

To obtain information on free boat inspections, Report a sighting or
Find out more about Aquatic Invasive Species:
Call **1-888-WDFW-AIS (933-9247)** or go to **www.WDFW.WA.GOV**



STOP AQUATIC HITCHHIKERS!

Prevent the transport of nuisance species.
Clean all recreational equipment.
www.ProtectYourWater.net