

Sport Fishing Rules Pamphlet Corrections

May 1, 2012 through April 30, 2013

Last updated **March 27, 2013**

Westside Rivers (Updated March 27, 2013)

P. 58 Toutle River, South Fork (Lewis Co.) The selective gear and internal combustion motor prohibited rules are incorrectly listed for this section from mouth to 4100 Rd. Bridge. The correct gear restrictions ended March 15 when the All Game Fish season ended.

Coastal Rivers (Updated June 5, 2012)

P. 29 Chehalis River (Grays Harbor/Thurston/Lewis counties) The selective gear rules requirement is incorrect for these sections:

- From mouth to Highway 6 Bridge in town of Adna
- From Highway 6 Bridge in town of Adna to high bridge on Weyerhaeuser 1000 line approximately 400 yards downstream from Roger Creek.

The correction to this rule is the removal of the selective gear rule requirement for these sections.

P.30 Wynoochee River (Grays Harbor/ Jefferson counties) The selective gear rules requirement is incorrect for the section from WDFW White Bridge Access Site to 7400 Line Bridge above mouth of Schafer Creek.

The correction to this rule is the removal of the selective gear rule requirement for this section.

P.30 Wynoochee River (Grays Harbor/ Jefferson counties) The section from WDFW White Bridge Access Site to 7400 Line Bridge above mouth of Schafer Creek is missing “All Species” regulations.

The correction is that this regulation should read “All species –August 16 through November 30: single-point barbless hooks required. September 16 through November 30: bait prohibited.”

P.31 Blooms Ditch and Salmon Creek (Thurston County) The fishing area for these waters are missing.

The correction is that the fishing areas for Blooms Ditch and Salmon Creek should read “from mouth to I-5.”

Eastside Lakes [\(Updated June 1, 2012\)](#)

P. 92 Northwestern Reservoir (Klickitat/ Skamania counties) This entry is incorrect. The correction is that Northwestern Reservoir should be removed from the pamphlet because it no longer exists.

Eastside Rivers [\(Updated June 6, 2012\)](#)

P. 78 Mill Creek (Walla Walla County) The All Species regulations incorrectly list a season from September 1 through October 31.

The correction is that the All Species regulations are year-round. The regulation should read “All species –Barbless hooks required. Selective gear rules. Internal combustion motors prohibited.”

Puget Sound and Strait Rivers [\(Updated September 13, 2012\)](#)

P. 43 Skykomish River (Snohomish County) The section from Gold Bar/ Big Eddy Access (Highway 2 Bridge) to confluence of North and South forks has an incorrect start date for fishing from any floating device prohibited from 1,000 feet downstream of the Reiter Ponds outlet to 1,500 feet upstream.

The correction is that the regulation should state, “All Species --**June 1** through February 15, fishing from a floating device is prohibited from 1000 feet downstream of Reiter Ponds outlet to 1500 feet upstream.

P.46 Carbon River (Pierce Co.) From the mouth to Voights Creek, there is a season overlap for Other Game Fish and All Game Fish that results in conflicting rules for daily bag limits and minimum size. The All Game Fish rule is listed correctly. The correct season for Other Game Fish is Sept. 1 through Nov. 30.

P. 46 White (Stuck) River (Pierce County) The section from R Street Bridge to Highway 410 Bridge at Buckley does not state that there is a closed waters section.

The correction is that the following regulation should be added to this section, “Closed waters: Puget Power canal, including the screen bypass channel, above the screen at Dingle Basin.”

P.47 Nisqually River (Pierce County) The internal combustion motors prohibited requirement for the section from Alder Reservoir upstream including Little Nisqually, Mineral Creek, and north fork Mineral Creek, and all other tributaries of Alder Reservoir is incorrect.

The correction to this rule is the removal of the internal combustion motors prohibited requirement for this section.

P. 50 Skokomish River (Mason County) The section from the mouth to Highway 106 Bridge incorrectly allows retention of chum from September 16 through September 30.

The correction is that the regulation should state “Release chum.”

Westside Lakes (Updated August 22, 2012)

Pioneer Ponds (tributary to Stillaguamish River) (Snohomish County) is not listed in the pamphlet. Their location is in the City of Arlington adjacent the Stillaguamish Valley Pioneer Museum, 20722 67th Ave NE.

The correction is that Pioneer Pond is closed waters.

fish WASHINGTON

Sport Fishing Rules

**Effective
May 1, 2012 to
April 30, 2013**



Buy your fishing license today
fishhunt.dfw.wa.gov



Contents

Washington Department of Fish & Wildlife

Phil Anderson, Director

Jim Scott, Assistant Director, Fish Program

Washington Fish & Wildlife Commission

Miranda Wecker, Chair, Naselle
Gary Douvia, Vice Chair, Kettle Falls
Dr. Conrad Mahnken, Bainbridge Island
Chuck Perry, Moses Lake
David Jennings, Olympia

Rolland Schmitt, Leavenworth
Dr. Bradley Smith, Bellingham
Jay Kehne, Omak
Larry Carpenter, Mount Vernon

Fish Program Statewide Customer Service

1111 Washington St. SE, Olympia, WA 98501-1091
(360) 902-2700 (8:00 a.m.-5:00 p.m. Mon.-Fri.)

For fishing regulation questions, e-mail: fishregs@dfw.wa.gov
For all other questions or comments, e-mail: fishpgm@dfw.wa.gov
Internet address: <http://wdfw.wa.gov>

Other WDFW Customer Service

WDFW Licensing: (360) 902-2464 WDFW Habitat: (360) 902-2534
WDFW Wildlife: (360) 902-2515 WDFW Enforcement: (360) 902-2936

Regional Offices (8:00 a.m.-5:00 p.m. Mon.-Fri.)

Spokane (509) 892-1001 2315 N Discovery Pl., Spokane Valley, WA 99216-1566
Ephrata (509) 754-4624 1550 Alder St. NW, Ephrata, WA 98823-9699
Yakima (509) 575-2740 1701 S 24th Ave., Yakima, WA 98902-5720
Mill Creek (425) 775-1311 16018 Mill Creek Blvd., Mill Creek, WA 98012-1541
Vancouver* (360) 696-6211 2108 Grand Blvd., Vancouver, WA 98661-4624
Montesano* (360) 249-4628 48 Devonshire Rd., Montesano, WA 98563-9618

*These offices operate 24-hour local recreational information lines which can be accessed by calling the listed telephone numbers and listening to the instructions.

Hotline Numbers

Fishing Hotline: (360) 902-2500
Shellfish Rule Change toll-free Hotline: (866) 880-5431

To report derelict fishing gear: Call toll-free (855) 542-3935
To report fish kills, oil or hazardous material spills, contact:
Department of Emergency Management: (800) 258-5990

For non-emergency violations/poaching: Call WDFW toll-free 1-877-933-9847 (1-877-WDFW-TIP). See page 13.



Dial 911 to report poaching in progress

Department of Health Contact Information

To check on Contaminants in Fish Advisories: (877) 485-7316
To check on Shellfish Advisories (Marine Toxins/PSP): (800) 562-5632
or www.doh.wa.gov/shellfishsafety.htm

Fishing & Shellfishing Rules in State and National Parks, Federal Lands, Indian Reservations and Canada

Contact Olympic National Park at (360) 565-3000 or www.nps.gov/olym/fishing.htm, Gifford Pinchot National Forest at (360) 891-5009 or www.fs.fed.us/gpnf, Mt. Rainier National Park at (360) 569-2211, or North Cascades National Park at (360) 854-7200. For rules and other information that apply within the parks, call State Parks (360) 902-8500.

State licenses and rules apply on National Forest lands.

Before fishing on Indian reservations, contact the tribe for the necessary permits and rules. Quinault Indian Nation (360) 276-8211; Colville Confederated Tribes (509) 634-2110; Puyallap Tribe of Indians (253) 845-9225 Puyallup Tribal shellfish permits and rules (253) 573-7909; Yakama Nation (509) 865-5121; Swinomish Indian Tribal Community (360) 466-3163; Makah Tribe (360) 645-2201; Kalispell Tribe (509) 445-1147.

An access permit is required to fish waters on the Joint Base Lewis-McChord Reservation. For fishing Nisqually River on base, call: (253) 967-6277. For fishing waters on McChord field call (253) 982-3913.

General inquiries about Canadian fishing regulations and licensing, call (604) 666-0384 or fax (604) 666-1847.

This publication is available in alternative formats upon request. Please contact (360) 902-2200 or TTY (800) 833-6388.

This pamphlet is also available online at <http://wdfw.wa.gov/fishing/regulations>

GENERAL RULES & INFORMATION

New for 2012	3
How to use this pamphlet	4
License Information	6-7
Catch Record Cards	8
Catch Record Card Codes	9
Definitions	10-11
Statewide General Rules	12
Careful Handling of Fish	13

FRESHWATER GENERAL RULES

Statewide Freshwater Rules	15-17
Selected Game Fish ID Pictures	18-19
Eastern Brook Trout & Dolly Varden/Bull Trout ID	21

WESTSIDE FRESHWATER

Coastal Rivers	22-34
Puget Sound and Strait Rivers	35-52
Westside Rivers - Special Rules	53-58
Westside Lakes - Special Rules	59-69
Additional Westside Lakes Access Areas	69

EASTSIDE FRESHWATER

Eastside Rivers - Special Rules	70-84
Eastside Lakes - Special Rules	85-95
Additional Eastside Lakes Access Areas ..	95

MARINE AREAS

Salmon ID Pictures	96
Statewide Marine Area Rules	98
Marine Area Definitions and Codes	99
Atlantic, Chinook, Coho, and Pink ID	97
Wild/Hatchery ID	97
Marine Area Rules & Maps	100-123
Rockfish ID Pictures	101, 136

SHELLFISH/SEAWEED RULES

Statewide Shellfish/Seaweed Rules	124
Public Beach List - Special Rules ..	125-126
Shellfish ID Pictures	128-129
Shellfish/Seaweed Species Rules ..	129-131
Crab Rules	132-133
Shrimp Rules	134
Shellfish Gear Rules	135

DEPARTMENT OF HEALTH ADVISORIES

Fish Consumption Advisory	20
Beaches with Health Restrictions	127

General Information

Freshwater Rules

Westside Freshwater

Eastside Freshwater

Marine Areas

Shellfish/Seaweed

A Message From the Director and Commission Chair



Phil Anderson
Director,
Washington Department
of Fish and Wildlife



Miranda Wecker
Chair,
Washington Fish and
Wildlife Commission

Let's Get Kids Hooked on Fishing

For some of us, the start of a new fishing season brings back memories of our first fishing trips. Those days we spent as kids out on the water with parents, grandparents or close friends helped us develop a passion for fishing, as well as the great outdoors.

Nowadays, fishing and other outdoor activities face more competition for youth's attention than ever. Young people are spending more time indoors on the internet and playing video games instead of outdoors exploring their natural environment.

But, with your help, we believe we can change that.

There has never been a better time to take your children or grandchildren – and maybe even their neighborhood friends – out for a day of kid-friendly fishing, particularly on one of the thousands of lakes in Washington.

This year, we have stocked many of those waters with larger fish. In fact, three million trout averaging 11-13 inches in length, two to three inches longer than last year, have been stocked in lakes on both sides of the Cascades.

Those fish will join millions of other trout that were stocked last year and have grown to catchable size in lakes around the state. Many of those lakes have also been stocked with triploid and jumbo trout weighing 1½ to 11 pounds apiece. And since children 14 years of age and younger fish for free, spending a day at the lake is a low cost way for families to get outdoors together.

WDFW also has teamed up with businesses, organizations and volunteers from all over Washington to provide fishing opportunities for children on specific dates. These youth-only fishing events take place at lakes that have been stocked with thousands of trout prior to the event.

We encourage you to take your children, grandchildren or another young person out to one of the 19 youth fishing events, which are listed on WDFW's website. They are a great way to introduce youth to fishing and build enthusiasm for that next fishing trip.

So take some time this year to pass our fishing heritage on to younger generations. Fishing is not only an excellent way to connect with family and friends, but it will also give today's youth an appreciation of the natural world that we will leave in their hands.



fish

WASHINGTON

The whole family can get in on the fishing action, but only those 15 and older need a license



Jim Scott
Assistant Director,
Fish Program



Jo Wadsworth
Deputy Assistant Director,
Fish Program



Expand Your Outdoor Experience

New for 2012

STATEWIDE RULE CHANGES

Stream Strategy

- **Coast** - With the success of the Puget Sound Stream Strategy and the aim of continuing to offer more protection to juvenile salmonids rearing in our streams, the more conservative stream management strategy has been put in place in all streams that drain to the Coast. The basic premise is to close all rivers, streams, and beaver ponds to fishing except as listed in the Rules Pamphlet. Beginning on page 22 you will find the full explanation of these changes, including a map of the watersheds affected and an alphabetical listing of streams. The remaining Westside rivers and all of the eastside rivers are listed in the conventional format and still fall under the standard first Saturday in June through October game fish season, unless otherwise noted.
- **Puget Sound** - Additional areas where there are not anadromous concerns have been opened for fishing.

Additional Two-Pole Opportunities - Sections of the Spokane and Pend Oreille rivers have been added to the Two-Pole Endorsement. Anglers purchasing the endorsement are allowed the use of two poles on these river sections.

Puget Sound Sturgeon - Two retention seasons for Puget Sound white sturgeon have been implemented to June 1 through June 30 and September 1 through October 15 because of concern that migrating Fraser River and Columbia River populations of white sturgeon are susceptible to mortality in the Puget Sound recreational fishery, and harvest from this fishery has increased in the past few years.

New Catch Record Card Code for Sturgeon in Lakes - White sturgeon are present in small numbers in several lakes in the state. A new catch record card code, 900, has been established for use when a sturgeon is harvested from a lake without a specific assigned catch area code.

Lingcod Spearfishing - The minimum size limit has been removed for lingcod spearfishing in Marine Catch Areas 5 through 11 and 13. The maximum size limit for lingcod is 36 inches.

For more information on rule changes, check online at:
http://wdfw.wa.gov/fishing/regulations/rule_proposals

SALMON

Two-Pole Opportunities for Salmon - Anglers will be able to fish with two poles if they possess a Two-Pole Endorsement in a number of areas this year including: Baker Lake, Tulalip Terminal Area (a portion of Marine Area 8-2), Willapa Bay (Marine Area 2-1), some areas and tributaries of the Columbia River, and some areas of the Cowlitz, Wind, and Little White Salmon (Drano Lake) rivers.

Columbia River Sockeye - A healthy forecast of sockeye bound for the upper Columbia River is expected to provide a number of sockeye angling opportunities in the Columbia River upstream of Pasco. See Page 74 for details.

Baker Lake Sockeye - Sockeye fishing will be allowed beginning July 1 in Baker Lake this year. We suggest anglers check for the latest sockeye abundance information at: http://wdfw.wa.gov/fishing/salmon/sockeye/baker_river.html

Skagit River Sockeye - Bank and boat anglers: get ready! The Skagit River from the Hwy. 536 Bridge at Mount Vernon to the mouth of Gilligan Creek will be open for sockeye fishing. Check page 39 for details.

Section of Green River Closed - The Green River from the Auburn-Black Diamond Road Bridge to the mouth of Cristy Creek (at Flaming Geyser State Park) is closed to all fishing September 16 through October 31 to protect spawning Chinook salmon.

Chehalis River Spring Chinook Fishery - Two months of Spring Chinook fishing are planned for May 1 through June 30 from the mouth (Hwy. 101 Bridge in Aberdeen) to the Hwy. 6 Bridge in Adna. See page 29 for details.

Marine Area 2-2 (Grays Harbor) - Anglers will be allowed to retain 1 Chinook as part of their 3 salmon daily limit from September 16 through October 7.

Additional "Hooknose Coho" Opportunity in Marine Area 5 (Sekiu and Pillar Point) - Anglers fishing in Area 5 will be allowed to retain wild coho during the month of October this year. See page 105 for details.

Mark-Selective Chinook Fisheries in Marine Area 6 (East Juan de Fuca Strait) - Winter season is now open from December 1 through April 10 with a 2 hatchery Chinook daily limit. See Page 107 for details.

Skokomish River and Marine Area 12 (Hood Canal) - A combination of season reductions and mark-selective fisheries were implemented to achieve management objectives for Skokomish River Fall Chinook.

Help Save Salmon!

Volunteer with a Regional Fisheries Enhancement Group

Regional Fisheries Enhancement Groups (RFEs) are non-profit, community-based organizations dedicated to enhancing salmon populations. The 14 RFEs share the unique role of working within their own communities across the state to recover salmon. Volunteers learn about salmon habitat, plant trees, count returning salmon, perform habitat assessments, conduct water quality monitoring, teach others, and much more. If you would like to learn more about how you can help salmon through the RFE program, please go to the WDFW website at: <http://wdfw.wa.gov/about/volunteer/rfeg/>

General Information

HOW TO USE THIS PAMPHLET

This pamphlet is effective May 1, 2012 through April 30, 2013 and contains information you need to legally fish throughout Washington State (see WAC summary information below).

- 1 • • • • • Read the General Information Pages.**
Read the Licensing and Catch Record Card information. Read the Selective Fishing and Fish Handling information (page 13). Also be sure to look at the "New for 2012."
- 2 • • • • • Read the Statewide General Rules (page 12).**
- 3 • • • • • Read the Freshwater, Marine Area, or Shellfish/Seaweed Section.**
Read Statewide General Rules pertaining to the section in which you intend to fish.
- 4 • • • • • Read the Special Rules for Area and Species You Intend to Fish.**
These rule modifications supersede the General Rules and are listed as they apply to specific areas or species.

This pamphlet is a summary of WDFW regulations. Before fishing in a National Park or on an Indian reservation, contact the Park or Tribe to check their regulations (see page 1 for contact information).

Note: Emergency rules may occur throughout the year and will supersede the rules contained in this pamphlet. Changes can be found by calling the WDFW Fishing Hotline (360) 902-2500 or Shellfish Rule Change Hotline (866) 880-5431, contacting statewide customer service (360) 902-2700 (8:00 a.m.-5:00 p.m. Mon. - Fri.), or by visiting the WDFW website <http://wdfw.wa.gov>.

Sportfishing Rule Development for 2013-2014

The next Sportfishing Rule development process begins in the spring of 2012. Please see our website at <http://wdfw.wa.gov> for additional information. The website will have information on the schedule, how you can participate, and the types of rule changes we will be considering.

Interested in working with us?

WDFW's goal is to support and facilitate efforts to attract, develop and retain a productive and diverse workforce capable of delivering quality services under our mandate (RCW 77.04.012). For more information, please visit our website at <http://wdfw.wa.gov/employment>.

The Land and Landowners

A true resource enthusiast respects the land and demonstrates this respect and appreciation while in the field. Remember to obtain permission from the landowner before entering upon his or her land to hunt or fish. While in the field, conduct yourself in a way that will ensure a welcome to those who follow after you. **Please Do Not Litter!**

REMEMBER: A fishing license is not a license to trespass on private property!

Wildlife Area Users and Hydraulic Project Approval Applicants

WDFW is developing two Habitat Conservation Plans (HCP) for species listed under the federal Endangered Species Act. One plan will cover activities that require a Hydraulic Project Approval issued by the agency and the other HCP will cover recreational activities occurring on WDFW Wildlife Areas.

Find out more about how this could affect your use of the Wildlife Areas and the Hydraulic Project Approval program and how you can be involved. http://wdfw.wa.gov/lands/wildlife_areas/hcp and <http://wdfw.wa.gov/licensing/hpa/hcp>.

WAC Summary Information

This pamphlet is a summary of fishing regulations (Chapters 220-12, 220-16, 220-20, 220-55, 220-56, 232-12, and 232-28 of the Washington Administrative Code, adopted by the Washington Fish and Wildlife Commission; and Title 77 of the Revised Code of Washington, adopted by the Legislature). This pamphlet does not contain nor is it intended to contain all Department regulations.

This program receives Federal financial assistance from the U.S. Fish and Wildlife Service. It is the policy of the Washington Department of Fish and Wildlife (WDFW) to adhere to the following: Title VI of the Civil Rights Act of 1964, Section 504 of the Rehabilitation Act of 1973, Title II of the Americans with Disabilities Act of 1990, the Age Discrimination Act of 1975, and Title IX of the Education Amendments of 1972. The U.S. Department of the Interior and its bureaus prohibit discrimination on the basis of race, color, national origin, age, disability and sex (in educational programs). If you believe that you have been discriminated against in any program, activity, or facility, please contact the WDFW ADA Coordinator at 600 Capitol Way North, Olympia, Washington 98501-1091, or write to: U.S. Fish and Wildlife Service, Civil Rights Coordinator for Public Access 4401 N. Fairfax Drive, Mail Stop: WSFR-4020, Arlington, VA 22203.

General Information

Unlisted Lakes, Ponds, and Reservoirs

There are over 7,500 lakes, reservoirs, and ponds (excluding beaver ponds), in Washington State waters unlisted within this pamphlet, that are open to fishing for game fish (except DOLLY VARDEN/BULL TROUT and GRASS CARP) **year-round**.

These year-round fishing opportunities are regulated under the Statewide Freshwater Rules as listed on pages 16-17 with the following **exceptions**:

- seasonal waters listed under Lake Special Rules pages 59-69, and 85-95
- waters within tribal reservation lands
- waters within national park boundaries (not national forests)
- within boundaries of federal military installations

Note About Lakes

If a lake is owned by a municipality such as a city or county, they have the authority to implement restrictions such as Electric Motors Only, No Motors Allowed, Night Closure, etc. For more information regarding any of these possible restrictions, you may want to contact the County's Department of Parks & Recreation or Sheriff's office before fishing.

License Suspensions and Property Forfeitures

Washington State's Fish and Wildlife Enforcement Code (Revised Code of Washington Chapter 77.15) requires the **mandatory** suspension of a person's fishing privileges, for up to five years, if a person is convicted of one of the following violations:

- assaulting a Fish and Wildlife Enforcement Officer, or an employee or agent of the Department performing official duties
- first degree waste of fish and wildlife
- harvesting endangered fish or wildlife
- unlawfully purchasing or using a license

In addition, repeat offenders (any person with three convictions for any kind of violation within ten years) receive a mandatory two-year suspension of all fishing and hunting privileges. The law treats an uncontested notice of infraction, a bail forfeiture (payment of the fine on a citation), or a guilty plea as a conviction that will be counted. You will permanently lose your fishing and hunting privileges if you hunt or fish on a suspended license or demonstrate a willful or wanton disregard for the conservation of fish or wildlife. Furthermore, property that is used to violate any fishing and hunting regulations, or that is held with the intention of committing a violation, may be seized for evidence and may ultimately be forfeited to the state.

Heightened Security

After the events of September 11, 2001, security has been heightened around the nation. Please be aware that there are 500-yard Naval Vessel Protective Zones around all naval vessels. Also, most military installations on the water have exclusionary zones around them. Consult <http://www.navcen.uscg.gov> or the local base commander or Coast Guard office for more details.

Fish Tagging

The Washington Department of Fish and Wildlife has released millions of Chinook and coho salmon with microscopic coded-wire tags implanted in their heads. The majority of coded-wire tags are implanted in hatchery fish at the juvenile stage, before release from the hatchery. These fish are eventually caught in fisheries, sampled on spawning grounds or used for broodstock when they return to the hatchery. WDFW samplers use electronic wands to detect the coded-wire tags, which provide fishery managers and biologists with information about fishery distribution, survival and composition of spawning ground population.

Several state and federal agencies (including WDFW), universities and Indian tribes also have released salmon, steelhead and sea-run cutthroat trout with small acoustic tags in their body cavities. These tags transmit signals that are picked up by special receivers, allowing fishery managers to track the fish. Anglers who find a tag while cleaning their catch should call (360) 902-2700 to report the tag number, species of fish, date and location of their catch.



Boat Safely and Live to Fish Again

The Washington Department of Fish and Wildlife supports and encourages safe boating, and urges anglers to be careful and responsible on Washington's waterways. Recreational fishing accounts for about half of this state's boating fatalities. WDFW reminds anglers to always wear U.S. Coast Guard approved lifejackets, understand and be alert for weather and tide changes, carry all required safety equipment, and never "push your luck" when it comes to safety on the water. If you have never taken a boating safety course, contact the U.S. Coast Guard Auxiliary, U.S. Power Squadrons, or Washington State Parks Boating Program, for information on mandatory education classes and home-study courses. Visit (<http://www.parks.wa.gov/boating>) or call (360) 902-8500.

Additional Boat Safety Information

Federal law (33 CFR 83.09) requires, fishing vessels and all vessels less than 66 feet (20 meters) from impeding the passage of a vessel that is restricted in ability to maneuver safely in a narrow channel (for example, large commercial vessels transiting the Columbia River or Strait of Juan de Fuca navigation channels). The small vessel operator is responsible for moving out of the way. Failure to move is dangerous, and can result in a maximum civil penalty of up to \$5,000.

Prohibited Aquatic Species

It is illegal to transport, introduce, or use prohibited aquatic animal and plant species, unless specifically authorized. WDFW encourages citizens to be vigilant in preventing the introduction or spread of prohibited and other non-native species. To report sightings and learn more about what you can do, please call toll free 1-888-WDFW-AIS. For more information on Aquatic Invasive Species, go to <http://wdfw.wa.gov/ais>.

Public Conduct Rules on WDFW Lands WAC 232-13

As the number of users and types of use continue to increase on WDFW lands, the new rules provide a fair and sensible approach to protecting both fish and wildlife habitats and recreational values consistent with healthy wildlife populations.

These rules, which only apply on WDFW lands, are now in effect. The complete public conduct rule package is available on WDFW's website at http://wdfw.wa.gov/lands/public_conduct_rules/. Although some conduct rules remain in place and have not changed, the new WAC chapter compiles them in one location for easy reference.

The rules address behavior and conduct, parking, camping, campfires, dumping and littering, target shooting, fireworks, pets, building blinds and tree stands, access, commercial and noncommercial use, and enforcement.

A Washington State fishing guide license qualifies as a permit to use WDFW water access sites for the purpose of guiding licensed anglers.

With the new public conduct rules in place, WDFW public lands will continue to provide safe, beautiful wildlands for all users to enjoy now and in the future.

Thank you for
your help!

License Information

LICENSES VALID FROM APRIL 1, 2012-MARCH 31, 2013

License Types

Combination License:* Allows you to fish in freshwater and saltwater, and harvest shellfish (including razor clams) and seaweed (optional catch record card included; catch record card requirements on page 8).

Freshwater License: Allows you to fish in freshwater areas only (optional catch record card included; catch record card requirements on page 8).

Saltwater License: Allows you to fish in saltwater areas only (optional catch record card included; catch record card requirements on page 8).


Shellfish/Seaweed License: Allows you to harvest razor clams, red rock, coastal Dungeness crab, goose barnacles, mussels, octopus, oysters, scallops, sea cucumbers, sea urchins, shrimp, softshell and hardshell clams, squid, and seaweed. No catch record card is required.

1-3 Day Combination Licenses: These short-term licenses work just like a combination license. They are NOT valid for game fish (see: page 17) for the 8-day period beginning the fourth Saturday in April, unless you are an active duty resident military personnel. These licenses must be used on consecutive days.

Razor Clam License: This license (available as an annual or 3-day temporary license) allows you to harvest razor clams. You do not need this license if you already have a shellfish/seaweed or combination license. No catch record card is required.

Puget Sound Dungeness Crab Endorsement: This endorsement can be added to a Combination or Shellfish/Seaweed license for a fee of \$8.25 and allows you to harvest Puget Sound Dungeness crab (a \$3.30 fee will allow you to add this endorsement to a 1-3 Day Combination License). Separate catch record cards are required and come free with the endorsement (see: catch record card requirements on page 8). There is no fee for juveniles age 14 and under but the endorsement is still required.

Columbia River Salmon and Steelhead Endorsement: All anglers 15 and older fishing for salmon or steelhead on the Columbia River or its tributaries must have this endorsement. Check stream listings in special rules identified with **Col. R. Salmon/Steelhead Endorsement** or see http://wdfw.wa.gov/licensing/crss_endorsement for map. Not required on Free Fishing Weekend.

Two-Pole Endorsement: This endorsement allows you to use two fishing poles on most freshwater lakes, ponds, a few sections of certain rivers, and a few marine areas. You must have a fishing license in addition to the endorsement. There are about 145 lakes where you can NOT use two poles; visit <http://wdfw.wa.gov/licensing/twopole> to see the list of lakes where a Two-Pole Endorsement is not valid, or look for this icon  next to the lake listings. You can NOT use two poles in most rivers and marine areas. See individual stream and marine area listings for information where you can use two poles. Not required on Free Fishing Weekend.

Frequently Asked Questions

Who needs a fishing license?

Everyone age 15 and up. You do not need a license if you are fishing for common carp, crawfish, bullfrogs, smelt, or to collect relic shells.

Why do you need my social security number?

Federal and state law require everyone 15 and older to provide their social security number before getting any license.

What's a catch record card and do I need one?

You use a catch record card (CRC) to track how many salmon, steelhead, sturgeon, halibut, or Puget Sound Dungeness crab you have harvested. You must have the CRC on your person while fishing (including youth).

*There are three areas where anglers may legally fish with either a freshwater, saltwater, or combination license. These are Grays Harbor (Marine Area 2-2), Willapa Bay (Marine Area 2-1), and the Columbia River between a line from Rocky Point on the Washington shore to Tongue Point on the Oregon shore and the Buoy 10 line.

3 Ways to Buy your License:

Dealer Outlets

Get your license TODAY at any of our 600 licensed dealers

Find a nearby dealer at:

<http://wdfw.wa.gov/licensing/vendors/>

Online

Visit: <http://fishhunt.dfw.wa.gov>

Telephone

Toll-free: (866) 246-9453
Available 24 Hours a Day
(Note: If you buy online or over the phone, it may take 7-10 business days to receive your license in the mail)

License Fees

Annual Fishing Licenses	Resident 16+	Non-Res	Senior Res 70+	Age 15/Disabled***
Combination (includes a VAP**)	\$54.25	\$123.55	n/a	\$10.25
Freshwater (includes a VAP**)	\$29.50	\$84.50	\$7.50	n/a
Saltwater (includes a VAP**)	\$30.05	\$59.75	\$8.05	n/a
Shellfish/Seaweed	\$16.30	\$35.00	\$10.80	n/a
Razor Clam	\$13.00	\$20.70	\$13.00	n/a
Temporary Fishing Licenses	Resident 16+	Non-Res	Senior Res 70+	Age 15/Disabled
1 Day Combination	\$11.35	\$20.15	\$11.35	n/a
2 Day Combination	\$15.75	\$28.95	\$15.75	n/a
3 Day Combination	\$19.05	\$35.55	\$19.05	n/a
3 Day Razor Clam	\$8.60	\$8.60	\$8.60	\$8.60
Other Items	Resident 16+	Non-Res	Senior Res 70+	Age 15/Disabled
Columbia River Salmon/Steelhead Endorsement	\$8.75	\$8.75	\$7.10	\$7.10
Two-Pole Endorsement	\$14.80	\$14.80	\$6.00	\$14.80
Puget Sound Crab Endorsement to use with an annual license	\$8.75	\$8.75	\$8.75	\$8.75
Puget Sound Crab Endorsement to use with a temporary license	\$3.80	\$3.80	\$3.80	n/a
Catch Record Card	Free*	Free*	Free*	Free*
Discover Pass	\$35.00	\$35.00	\$35.00	\$35.00
One-Day Discover Pass	\$11.50	\$11.50	\$11.50	\$11.50
Watchable Wildlife Decal	\$33.90	\$33.90	\$33.90	\$33.90

*Your first Catch Record Card is free. Additional and replacements are \$12.10.

** Refer to page 7 Vehicle Access Pass.

***Refer to page 7 criteria for reduced fees.

Prices shown include all applicable fees. Prices subject to change. Purchasing multiple items in the same transaction may result in a reduced cost.

License Information

Residency (WAC 220-55-061)

To qualify as a Washington resident you must provide one of the following:

- Washington driver's license;
- Washington identification card; or
- Military ID with a copy of orders showing Washington as your duty station.

If you do not have the above, you may need to contact WDFW Licensing to provide other documentation (See definition of "Resident" on page 11 for more information).

Contact WDFW Licensing

24-hour Customer Service Available

Call: (360) 902-2464

E-mail: licensing@dfw.wa.gov

Visit us on the web at

<https://fishhunt.dfw.wa.gov>

or write:

WDFW Licensing
600 Capitol Way N
Olympia, WA
98501-1091

Free Fishing Weekend

June 9-10, 2012, is "Free Fishing Weekend" in Washington. On those two days, fishing licenses are not required. Catch Record Cards are required to fish for salmon, sturgeon, steelhead, Puget Sound Dungeness crab, and halibut. Free fishing days are valid for everyone. **All other rules still apply, including seasons, area and lure or bait restrictions, and size and catch limits.** A Vehicle Access Pass, Columbia River Salmon/Steelhead Endorsement, and Two-Pole Endorsement is not required during this weekend. **Each year, the Free Fishing Weekend will be the first weekend in June, after the first Monday in June.**

Reduced Fees Persons with Disabilities

You may qualify for reduced fees if you are a:

- Resident veteran with a service-connected disability of 30% or more
- Resident veteran 65 years of age or older with a service-connected disability
- Resident who permanently uses a wheelchair
- Resident who is blind or visually impaired
- Resident with a developmental disability



These and other permanent disabilities may be qualifiers for a Designated Harvester Card, which allows another licensed person to help you fish.

You will need to complete a Disability Application (and provide any supporting documentation) in order to qualify for reduced fees or a Designated Harvester Card. Applications must be processed through a Department of Fish and Wildlife office.

To request an application or for more information, contact: WDFW Licensing Division, 600 Capitol Way N, Olympia, WA 98501-1091; call (360) 902-2464; or visit us on the web at <https://fishhunt.dfw.wa.gov>.

Washington State Fishing Guide Licenses

Commercial use of WDFW land requires a permit. A Washington State fishing guide license qualifies as a permit to use WDFW water access sites. For more information about rules governing conduct on WDFW land, see WAC 232-13 or contact the Wildlife Program at (360) 902-2515.

Vehicle Access Pass

You must clearly display a Vehicle Access Pass (VAP) to park a vehicle at all posted WDFW wildlife areas and water access sites. The VAP must be visible from outside the vehicle (they can be placed on the dash or hung from the rear-view mirror) and can be switched between two vehicles. You can get a rear-view mirror hanger from your local license dealer. VAPs are free with an annual Combination, Saltwater, or Freshwater license. For a list of locations requiring the VAP, visit http://wdfw.wa.gov/lands/wildlife_areas/ or visit a WDFW regional office.



Access to State Recreation Lands

The Discover Pass is your ticket to millions of acres of state lands managed by WDFW, the Washington State Department of Natural Resources, and Washington State Parks. Your purchase of a Discover Pass helps to keep recreation access open on these state lands. The Discover Pass can be switched between two vehicles.



You don't need a Discover Pass to hunt and fish on WDFW-managed lands. When you purchase a hunting or fishing license, you also receive a complimentary Vehicle Access Pass that gives you access to hunt and fish on WDFW-managed lands.

However, to hunt on many DNR-managed lands and to fish on DNR-managed lands AND state parks, you will need a Discover Pass. (Hunting is not allowed in state parks.)

Learn more about when and where you need a Discover Pass and how to purchase the pass at www.discoverpass.wa.gov.

The Discover Pass is just \$30 per year or \$10 for a day-use pass. (Transaction fees may apply)



www.discoverpass.wa.gov

Fishing Contests

Adult - An adult fishing contest exists when six or more licensed anglers (15 years old and above) fish competitively for game fish (i.e., trout, bass, walleye, etc.) and determine winners, regardless of the prize value. A permit is required.

Juvenile - A juvenile fishing event is restricted to anglers 14 years old and under. A juvenile fishing event exists when 10 or more juveniles fish competitively for game fish (i.e., trout, bass, walleye, etc.) and determine winners, regardless of the prize value. Approval to conduct a juvenile fishing event must be obtained from the WDFW regional office in the region in which the event will occur.

Adult fishing contests or juvenile fishing events that target food fish (i.e., salmon, sturgeon, halibut, etc.) do not need a permit and do not need to notify the agency.

For more information, or to request an application for a permit to conduct a fishing contest, contact the WDFW Fish Program at (360) 902-2700. There is a \$24 application fee.

Youth Fishing

WDFW strongly supports and promotes youth fishing. Everyone 15 years of age and older must have a license. Children 14 years of age and under do not require a license, but they must actively participate and be able to demonstrate the ability to handle the gear by themselves. They must follow all the rules and restrictions for that particular species and/or body of water, and are allowed the same daily limit as an adult. Adults may assist and are not required to have a license if they will not be fishing/harvesting themselves, but children must be present and take part in the entire process.

Catch Record Cards

The Catch Record Card is an important management tool for estimating the recreational catch of sturgeon, steelhead, salmon, halibut, and Puget Sound Dungeness crab. A catch record card must be in your possession to fish for these species. **Washington Administrative Code (WAC 220-56-175, WAC 220-69-236) requires all kept sturgeon, steelhead, salmon, halibut, and Puget Sound Dungeness Crab to be recorded on your Catch Record Card, and requires all anglers to return their fish Catch Record Card by April 30, or for Dungeness crab by the date indicated on the card, even if nothing is caught or you did not fish.** Please use the instruction sheet issued with your card. Please return Catch Record Cards to: WDFW CRC UNIT, 600 Capitol Way N, Olympia WA 98501-1091. Use examples below to help complete card correctly. **DO NOT RECORD RELEASED CATCH.** For Catch Record Card Information call (360) 902-2707.

FOR CATCH AREA CODES, REFER TO THE NEXT PAGE OR THE INSTRUCTION SHEET RECEIVED WITH YOUR CATCH RECORD CARD, OR REFER TO THE WESTSIDE AND EASTSIDE RIVERS SPECIAL RULES SECTIONS WITHIN THIS PAMPHLET

IMMEDIATELY AFTER RETAINING THE SPECIES BELOW AND BEFORE FISHING AGAIN, RECORD CATCH INFORMATION IN INK.

STURGEON

Did you fish for Sturgeon? Yes No

Do Not Record Released Sturgeon

A 50" white sturgeon kept from Lower Columbia Buoy 10 section on June 15 with a vent behind pelvic fins, would be entered as:

CATCH AREA CODE	MO (1-12)	DAY (1-31)	SPECIES CODE	FORK LENGTH
519	6	15	W	50

Species Codes:

W = White Sturgeon (barbels near snout tip, vent behind pelvic fins)

GREEN STURGEON MAY NOT BE RETAINED

Green Sturgeon (barbels near mouth, vent between pelvic fins)



Location of vent



Immediately after retaining a white sturgeon and before fishing again, record catch information **in ink**. The annual limit is 5 fish, even if an angler possesses both a Washington and an Oregon license and catch record card. Anglers may continue to catch and release after retaining 5 white sturgeon in waters of the Columbia River forming the Oregon/Washington boundary.

STEELHEAD

Did you fish for Steelhead? Yes No

Do Not Record Released Steelhead

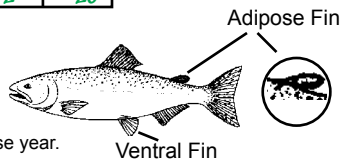
	CATCH AREA CODE	MO (1-12)	DAY (1-31)
Record Wild Fish Here Only:	30	8	2
	1	40	20

A **hatchery** steelhead kept from the Skagit River on Dec. 2 and a **wild** steelhead kept from the Sol Duc River on Feb. 20 would be entered as above.

One Wild Steelhead Allowed per license year.

Hatchery Fish (adipose or ventral fin clipped and a healed scar at the location of the clipped fin)

Wild Fish (adipose and ventral fins intact)



Immediately after retaining a steelhead and before fishing again, record catch information **in ink**. Additional Catch Cards are available for hatchery steelhead only.

HALIBUT

Did you fish for Halibut? Yes No

Do Not Record Released Halibut

A halibut kept from Area 5 on May 28 caught from a private boat would be entered as:

CATCH AREA CODE	MO (1-12)	DAY (1-31)	CHARTER PRIVATE*
5	5	28	C P

Circle boat type: C = Charter P = Private

All halibut kept are required to be recorded on your catch record card in ALL MARINE AREAS. Immediately after retaining a halibut and before fishing again, record catch information **in ink**.

SALMON

Did you fish for Salmon? Yes No

Do Not Record Released Salmon

A 19" Chinook salmon kept from the Cowlitz River below Mayfield Dam on Sept. 15 with clipped adipose fin would be entered as:

CATCH AREA CODE	MO (1-12)	DAY (1-31)	Check One Box Per Line For Species Kept						CLIP TYPE	
			CHIN	COHO	CHUM	PINK	SOCK	CHIN JACK		COHO JACK
561	9	15							✓	W

H = Hatchery (adipose fin clipped and a healed scar at the location of the clipped fin)

W = Wild (adipose fin intact)

Marine Areas and Adults in Freshwater

CHIN = Chinook/King

COHO = Coho/Silver

CHUM = Chum/Dog

PINK = Pink/Humpy

SOCK = Sockeye/Red

Jacks in Freshwater, Willapa Bay (area 2-1) and Grays Harbor (area 2-2).

CHIN JACK = King jacks or Chinook jacks (12 to less than 24 inches)

COHO JACK = Silver jacks or Coho jacks (12 to less than 20 inches)

Salmon caught under landlocked salmon rules should **not** be recorded.

Immediately after retaining a salmon and before fishing again, record catch information **in ink**.

DUNGENESS CRAB

Did you fish for Crab? Yes No

Do Not Record Released Crab

Three male Dungeness crab kept from Hood Canal on July 16 would be entered as:

MARINE AREA	MONTH	DAY	CHECK (✓) ONE BOX FOR EACH CRAB KEPT				CRAB KEPT PER DAY
12	7	16	✓	✓	✓		3

When you purchase a Puget Sound Dungeness crab endorsement you will be issued a Catch Record Card for the summer reporting period which runs through Labor Day. Catch Record Cards for the winter period which begins the day after Labor Day are available on August 22. All Puget Sound Dungeness crab kept are required to be recorded on your Catch Record Card immediately after capture and before fishing again. Record catch information **in ink**. Be sure to make a check mark for each crab kept. The check mark is used by field enforcement officers to ensure each crab kept is immediately recorded. At the end of the fishing trip, or prior to moving to a new marine area, enter the total number of check marks in the **CRAB KEPT PER DAY** column. The number should equal the number of checkmarks on that line.

A \$10.00 penalty will be added to the cost of your next Puget Sound crab endorsement if you fail to either return your cards by mail or report your catch information on the Internet (<https://fishunt.dfw.wa.gov>) by the deadlines printed on the card.



REMINDER!

Return your Catch Record Cards by the date printed on the card "With or Without Catch"

Send to:

WDFW CRC Unit, 600 Capitol Way North, Olympia, WA 98501-1091

For more information regarding the purpose of the crab Catch Record Card, how the catch information is used, and the public's role in providing the necessary data, please visit our webpage at <http://wdfw.wa.gov/fishing/shellfish/crab/crc.html>.

Catch Record Card Codes

Puget Sound Region

824 Baker River
 825 Baker Lake
 784 Berry Creek
 708 Burley Creek (Kitsap Co.)
 710 California Creek
 866 Canyon Creek (Stillaguamish Sys.)
 727 Capitol Lake
 802 Carbon River
 826 Cascade River
 714 Chambers Creek
 718 Clallam River
 722 Curley Creek (Kitsap Co.)
 724 Dakota Creek (Whatcom Co.)
 726 Deep Creek (Clallam Co.)
 728 Deschutes River
 732 Dewatto River
 734 Dosewallips River
 736 Duckabush River
 738 Dungeness River
 746 Green/Duwamish River (King Co.)
 752 Hoko River
 754 Kennedy Creek
 763 Lake Sammamish
 762 Lake Washington
 766 Little Quilcene River
 768 Lyre River
 770 McAllister Creek (Thurston Co.)
 778 Minter Creek (Pierce/Kitsap Co.)
 782 Morse Creek (Clallam Co.)
 786 Nisqually River
 794 Nooksack River (below North Fork)
 790 Nooksack River, North Fork
 788 Nooksack River, Middle Fork
 792 Nooksack River, South Fork
 870 Pilchuck Creek (Stillaguamish Sys.)
 840 Pilchuck River (Snohomish Sys.)
 804 Puyallup River
 810 Pysht River
 812 Quilcene River
 842 Raging River
 814 Salf Creek (Clallam Co.)
 816 Samish River
 828 Sauk River
 818 Sekiu River
 830 Skagit River
 834 Skokomish River (Mason Co.)
 844 Skykomish River (below forks)
 846 Skykomish River, North Fork
 848 Skykomish River, South Fork
 850 Snohomish River
 852 Snoqualmie River
 748 Soos Creek
 876 Stillaguamish River (below forks)
 872 Stillaguamish River, North Fork
 874 Stillaguamish River, South Fork
 832 Suitttle River
 854 Sultan River
 878 Tahuya River
 856 Tokul Creek
 858 Tolt River
 880 Union River
 860 Wallace River
 884 Whatcom Creek
 808 White (Stuck) River
 862 Woods Creek

Columbia River Region

501 Abernathy Creek
 508 Big White Salmon River
 507 Blue Creek (Lewis Co.)
 609 Cedar Creek (Clark Co.)
 515 Chinook River
 555 Cispus River
 517 Coal Creek (Cowlitz Co.)
 519 Columbia R. Buoy 10 to Rocky Pt.-Tongue Pt. line
 521 Columbia R. Rocky Pt.-Tongue Pt. line to Longview Br.
 523 Columbia R. Longview Br. to I-5 Br.
 525 Columbia R. I-5 Br. to Bonneville Dam
 527 Columbia R. Bonneville to The Dalles Dam
 529 Columbia R. The Dalles to John Day Dam
 531 Columbia R. John Day to McNary Dam
 533 Columbia R. McNary Dam to Hwy. 395 Br. at Pasco
 535 Columbia R. Hwy. 395 Br. to Old Hanford townsite towers
 536 Columbia R. Old Hanford townsite towers to Priest Rapids
 537 Columbia R. Priest Rapids to Wanapum Dam
 539 Columbia R. Wanapum to Rock Island Dam
 541 Columbia R. Rock Island to Rocky Reach Dam
 543 Columbia R. Rocky Reach to Wells Dam
 545 Columbia R. Wells to Chief Joseph Dam
 557 Coweeman River
 561 Cowlitz R. below Mayfield Dam
 559 Cowlitz R. above Cowlitz Falls Dam and Lake Scanewa
 580 Deep River (Wahkiakum Co.)
 618 Drano Lake
 583 Elochoman River
 586 Entiat River
 589 Germany Creek
 592 Grande Ronde River
 595 Grays River
 596 Grays River, West Fork
 565 Green River (Cowlitz Co.)
 598 Hamilton Creek
 672 Icicle River (Creek)
 604 Kalama River below Kalama Falls Hatchery
 602 Kalama River above Kalama Falls Hatchery
 607 Klickitat River below #5 fishway
 608 Klickitat River above #5 fishway
 567 Lacamas Creek (Lewis Co.)
 559 Lake Scanewa (Reservoir)
 670 Lake Wenatchee
 611 Lewis River (below East Fork)
 613 Lewis River, East Fork
 615 Lewis River, North Fork
 661 Little Washougal River
 618 Little White Salmon River and Drano Lake
 563 Mayfield Lake (Reservoir)
 621 Methow River
 624 Mill Creek (Cowlitz Co.)
 625 Mill Creek (Lewis Co.)
 627 Okanogan River
 569 Olequa Creek (Lewis Co.)
 632 Rock Creek (Skamania Co.)
 635 Salmon Creek (Clark Co.)
 629 Similkameen River
 638 Skamokawa Creek
 640 Snake R. below Ice Harbor Dam
 642 Snake R. Ice Harbor to Lower Monumental Dam
 644 Snake R. Lower Monumental to Little Goose Dam
 646 Snake R. Little Goose to Lower Granite Dam
 648 Snake R. Lower Granite to WA/ID state line, Clarkston
 650 Snake R. upstream of the WA/ID state line, Clarkston
 571 Tilton River
 657 Touchet River
 573 Toutle River (below forks)
 575 Toutle River, No. Fork
 577 Toutle River, So. Fork
 653 Tucannon River
 659 Walla Walla River
 667 Washougal River
 665 Washougal River, North and West Forks
 674 Wenatchee River
 680 Wind River below Shipherd Falls
 677 Wind River above Shipherd Falls
 690 Yakima River

Coastal Region

305 Bear River (Pacific Co.)
 386 Big River (Clallam Co.)
 706 Black River (Thurston Co.)
 398 Bogachiel River
 400 Calawah River
 308 Cedar Creek (Grays Harbor Co.)
 311 Cedar Creek (Jefferson Co.)
 312 Cedar River (Pacific Co.)
 317 Chehalis R. below Black R.
 315 Chehalis R. above Black R.
 319 Chehalis River, South Fork
 392 Clearwater River
 321 Cloquallam Creek
 408 Cook Creek
 339 Copalis River
 402 Dickey River (Clallam Co.)
 342 Elk River (Grays Harbor Co.)
 345 Goodman Creek (Jefferson Co.)
 350 Hoh River below Hwy. 101
 348 Hoh River above Hwy. 101
 352 Hoh River, South Fork
 355 Hoquiam River
 358 Humptulips River (below forks)
 361 Humptulips River, East Fork
 362 Humptulips River, West Fork
 323 Joe Creek
 367 Johns River
 369 Kalaloch Creek
 371 Moclips River
 373 Mosquito Creek (Jefferson Co.)
 375 Naselle River
 379 Nemah River
 325 Newaukum River
 389 Niawiakum River
 382 North River
 388 Ozette River
 390 Palix River
 394 Queets River
 370 Quigg Lake (Grays Harbor Co.)
 404 Quillayute River
 327 Quinalt Lake
 410 Quinalt R. Lower (below L. Quinalt, not Cook Cr.)
 412 Quinalt R. Upper (above L. Quinalt)
 414 Raft River
 377 Salmon Creek (Pacific Co.)
 396 Salmon River (Jefferson Co.)
 329 Satsop River, below forks and East Fork
 331 Satsop River, Middle and West Forks
 333 Skookumchuck River
 384 Smith Creek (Pacific Co.)
 406 Sol Duc River
 418 Sooes River (Clallam Co.)
 364 Stevens Creek
 419 Van Winkle Creek (Grays Harbor Co.)
 420 Waatch River
 424 Willapa River
 422 Willapa River, South Fork
 380 Williams Creek
 335 Wishkah River
 337 Wynoochee River

Marine Area Codes

1 Ilwaco
 2 Westport-Ocean Shores
 2-1 Willapa Bay
 2-2 Grays Harbor
 3 LaPush
 4 Neah Bay
 5 Sekiu and Pillar Point
 6 East Juan de Fuca Strait
 7 San Juan Islands
 8-1 Deception Pass, Hope Island, and Skagit Bay
 8-2 Ports Susan and Gardner
 9 Admiralty Inlet
 10 Seattle-Bremerton
 11 Tacoma-Vashon Island
 12 Hood Canal
 13 South Puget Sound

**Sturgeon Caught in Lakes or Streams
 Without a Catch Record Code**

900

See map and descriptions in the Marine Section for area definitions.

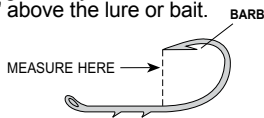
Definitions of Terms used throughout the Pamphlet

Adult Salmon In freshwater and Marine Areas 2-1 and 2-2, Chinook 24" or more in length; coho 20" or more in length; and pink, chum, and sockeye salmon 12" or more in length, are adults.

Angling (Hook & Line Fishing) Fishing for personal use (not for sale or barter) with a line attached to a pole capable of being held in hand while landing fish, or a hand-operated line without a rod or reel.

Annual Limit The number of fish that may be taken, statewide, during the license year (April 1-March 31).

Anti-Snagging Rule Except when fishing with a buoyant lure (with no weights added to the line or lure), or trolling from a vessel or floating device, terminal fishing gear is restricted to a lure or bait with one single-point hook. Hooks must measure $\frac{3}{4}$ " or less from point to shank, and must be attached to or below the lure or bait. Weights may not be attached below or less than 12" above the lure or bait.



Bait Anything that attracts fish or shellfish by scent and/or flavor. This includes any device made of feathers, hair, fiber, wood, metal, glass, cork, leather, rubber, or plastic, which uses scent and/or flavoring to attract fish or wildlife.

Bass When used in the fishing pamphlet, the term "bass" includes largemouth and smallmouth bass.

Bottomfish Includes Pacific cod, Pacific tomcod, Pacific hake (or whiting), walleye pollock, all species of dabs, sole and flounders (except Pacific halibut), lingcod, ratfish, sablefish, cabezon, greenling, buffalo sculpin, great sculpin, red Irish lord, brown Irish lord, Pacific staghorn sculpin, wolfeel, giant wrymouth, plainfin midshipman, all species of shark, skate, rockfish, rattail, and surf perches excluding shiner perch.

Bouyant Lure A lure that floats on the surface of fresh water when no additional weight is applied to the line or lure, and when not being retrieved by a line.

Bow-and-Arrow Fishing Taking fish with a line attached to an arrow and propelled by a bow. Does not include the use of crossbows.

Catch-and-Release Fishing A type of fishing where all of the fish caught are immediately released back into the water.

Chumming Scattering feed or other materials to attract fish to a location.

Closed Waters A body of water where fishing is prohibited.

Daily Limit The maximum number or pounds of fish, shellfish, or seaweed of a given species and size which a person may legally keep in a single day.

Designated Harvester Card This card allows the licensed person with a disability to receive assistance from another licensed individual for fishing or harvesting shellfish. The designated harvester must have their license and the Designated Harvester Card in their possession when assisting a person with a disability.

Emergency Rule (RCW 34.05.350) A rule filed by an agency when the agency determines that immediate action is necessary to change a permanent rule.

Equipped with a motor A motor is attached to the floating device, regardless of whether the motor is in the water.

Fathom Line (20 or 30) It is unlawful to fish for or possess bottomfish or lingcod seaward of a line approximating 20 or 30 fathoms when fathom restrictions are in place.

Fly A lure on which thread, feathers, hackle, or yarn cover a minimum of half of the shank of the hook. Metallic colored tape, tinsel, mylar, or bead eyes may be used as an integral part of the design of the fly pattern.

Fly Fishing Only In "Fly Fishing Only" waters, an angler may use only the following tackle: up to 2 flies, each with a barbless single-point hook, not to exceed $\frac{1}{2}$ " from point to shank, and a conventional fly line (other line may be used for backing or leader if attached to at least 25 feet of fly line). Anglers may not use fixed spool reels, bait, or weight attached to the leader or line. Only knotless nets may be used to land fish.

An angler with a disability, who has been issued a special use disability permit and has it in their possession, may fish in "Fly Fishing Only" waters with spin casting gear, with a casting bubble, and may use an electric motor while fishing on "Fly Fishing Only" lakes where fishing from a boat is allowed. All other restrictions listed above still apply.

Food Fish Includes forage fish, halibut, bottomfish, common carp, shad, tuna, mackerel, salmon, and sturgeon.

Forage Fish Includes anchovy, sand lance, herring, sardine, and smelt.

Forage Fish Dip Net A section of netting (maximum mesh size is $\frac{3}{8}$ " stretched mesh) distended by a rigid frame not exceeding 36" across and directly attached to a rigid handle. May only be used for forage fish or squid.

Forage Fish Jig Gear Jig gear may have up to three treble hooks or nine single-point hooks, not to exceed $\frac{3}{8}$ " between point and shank. May only be used for forage fish or squid.

Frozen Fish or shellfish that are hard frozen throughout.

Fresh Fish or shellfish that are refrigerated, iced, salted, or surface glazed.

Freshwater Area Those waters within any freshwater river, lake, stream, or pond. On the bank or within 10 yards of any freshwater river, lake, stream, or pond. On or within any boat launch, ramp, or parking facility associated with any freshwater river, lake, stream, or pond.

Gaffing Attempting to take fish by impaling fish with a hook attached directly to a pole or other device.

Game Fish Includes bass, burbot (freshwater ling), catfish, crappie, grayling, northern pikeminnow, peamouth chub, yellow perch, tiger muskie, sucker, sunfish, grass carp, trout (including steelhead, kokanee, and Dolly Varden/bull trout), landlocked salmon (Chinook, coho or Atlantic), walleye, and whitefish.

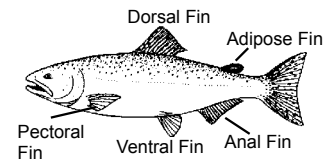
Handling Rules

Freshwater: It is unlawful to totally remove salmon, steelhead, or Dolly Varden/bull trout from the water if it is unlawful to retain those fish, or if the angler subsequently releases the salmon, steelhead, or Dolly Varden/bull trout.

Marine Area 2-2: It is unlawful to totally remove salmon from the water if it is illegal to retain those fish, except anglers fishing from boats 30 feet or longer as listed on either their state or Coast Guard registration are exempt.

Marine Areas 5-13: It is unlawful to bring wild salmon or a species of salmon aboard a vessel if it is unlawful to retain that salmon ("aboard" means inside the gunwale of a vessel).

Hatchery Salmon Means a Chinook or coho with a clipped adipose fin and having a healed scar at the location of the fin.



Hatchery Steelhead or Trout Means a steelhead or cutthroat with a clipped adipose or ventral fin and a healed scar at the location of the clipped fin.

Head of a Fish Forward of the rear margin of the gill plate.

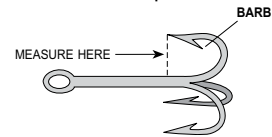
Hook A hook may be single-point, double, or treble. See Freshwater or Marine Area gear rules for limitations.

Barbless A hook from which all barbs have been deleted when manufactured, filed off, or pinched down.

Single-Point A hook with only one point.

Double A hook with two points on a common shank.

Treble A hook with three points on a common shank.



Human and Pet Waste Advisory Human and pet waste can make people sick and cause harvest closures of lakes, rivers and shellfish beds. To save our fishing, shellfishing, hunting and other outdoor opportunities on public and private lands, we each must clean up after ourselves and pets. Please use portable or vault toilets and other approved facilities. Scoop, bag and dispose of human and pet waste if no facilities are available.

In a Wild State Population of animals referred to as naturally reproducing within the state.

In the Field or In Transit Anywhere other than at an ordinary residence. Dockside fish cleaning facilities, boat ramps, and cold storage lockers are considered in the field.

Internal Combustion Motors Prohibited Means fishing from a floating device equipped with an internal combustion motor is not allowed.

Definitions of Terms used throughout the Pamphlet

Jack Salmon Chinook and coho salmon that return at a younger age than most members of their species. For freshwater and in Willapa Bay (area 2-1) and Grays Harbor (area 2-2), a jack salmon is a Chinook less than 24" in length or a coho less than 20" in length.

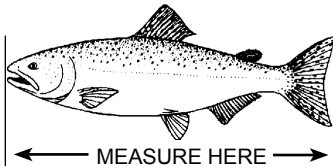
Juvenile Only Waters open for fishing only to youth under 15 years of age.

Kokanee Freshwater resident sockeye salmon. Where the sea-run (sockeye) and the resident (kokanee) forms occur together, refer to the Special Rules for the size differences between kokanee and sockeye.

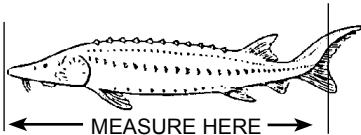
Landlocked Salmon Rules In waters where landlocked salmon rules apply, salmon are regulated as trout. Seasons, daily limits, and size restriction rules for landlocked salmon are identical to the rules for trout in the same water. The angler's combined catch of salmon and trout applies toward the trout limit. A Catch Record Card is not required to retain salmon in these waters.

License Year April 1, 2012-March 31, 2013, both dates inclusive.

Length The shortest distance between the tip of the nose and the extreme tip of the tail, measured while the fish is laying on its side on a flat surface with its tail in a normal position.



Length, Fork Fork length is defined as the distance from the tip of the nose to the fork in the tail. This measurement is used only for sturgeon.



Lure A manufactured article, complete with hooks, constructed of feathers, hair, fiber, wood, metal, glass, cork, leather, rubber, or plastic, which does not use scent and/or flavoring to attract fish.

Marine Area Those waters contained within the boundaries of Washington State, within Puget Sound, Hood Canal, the Strait of Juan de Fuca, the San Juan Islands, the Strait of Georgia, and the Pacific Ocean, including estuaries seaward of the river or stream mouth (see Mouth definition).

Maximum Size (max. size) The largest size of fish or shellfish that may be kept. For fish, the maximum size refers to the length.

Minimum Size (min. size) The smallest size of fish or shellfish that may be kept. For fish, the minimum size refers to the length.

Motors Prohibited Fishing from a floating device equipped with a motor is not allowed.

Mouth Unless otherwise defined, the mouth of a stream, river, or slough is a line projected between the outermost uplands at the mouth. Outermost uplands are those lands not covered by water during ordinary high water.

Night Closure When a night closure is in effect, fishing is closed from one hour after official sunset to one hour before official sunrise.

Ordinary Residence A residential dwelling where a person normally lives, with associated features such as address, telephone number, utility account, etc. A motorhome or camper parked at a campsite is not considered to be an ordinary residence.

Other Food Fish When used in this pamphlet, this refers to species which occur in our waters irregularly, usually in coastal areas during the summer months and includes barracuda, white sea bass, bonito, yellowtail, and pomfret.

Possession Limit The number of daily limits allowed to be kept in the field or in transit.

Processed Fish or shellfish that have been subjected to heat (including kippering, smoking, canning, and boiling).

Puget Sound All saltwater areas east of the Bonilla-Tatoosh line, outside the mouth of any river or stream, including the Strait of Juan de Fuca, Strait of Georgia, Hood Canal, and all bays and inlets.

Quota Salmon, halibut, sturgeon, and some shellfish are managed by allocations in many areas. These fisheries close when the allocations have been taken.

Rake A smelt or herring rake is any device designed to be drawn through the water to impale fish, but does not include forage fish jigger gear.

Release Wild Chinook, Coho, Steelhead, or Cutthroat Means wild Chinook, coho, steelhead, or cutthroat may not be kept; only hatchery fish of the designated species may be kept. (See Wild Chinook and Coho and Wild Steelhead and Cutthroat).

Relic Shell A relic (dead) shell from an animal which died of natural causes and contains no meat or soft parts. A relic shell may be from a classified species of shellfish or from an unclassified freshwater or marine invertebrate. Oyster shells may never be considered a relic shell.

Resident A person who has maintained a permanent place of abode within the state for at least 90 days preceding license purchase, who has established by formal evidence (e.g., a driver's license and voter registration) an intent to continue residing in the state, and who is not licensed to hunt or fish as a resident in another state.

Salmon Includes Chinook, coho, sockeye, chum, pink, and Atlantic salmon.

Salmonids Fish of the family salmonidae, includes: salmon, trout, and whitefishes.

Seaweed Marine species of algae (such as kelp, rock weed, and sea lettuce) and seagrasses (such as eelgrass).

Selective Gear Rules Only unscented artificial flies or lures with one single-point, barbless hook are allowed. Up to a total of three artificial flies or lures, each containing one single-point, barbless hook may be used. Bait is prohibited; fish may be released until the daily limit is retained. Only knotless nets may be used to land fish except where specifically allowed under Special Rules for individual waters. If any fish has swallowed the hook or is hooked in the gill, eye, or tongue, it should be kept if legal to do so.

Shellfish Includes Dungeness, red rock, tanner, king, and box crab; razor clams, and all other marine clams existing in a wild state; oysters, geoducks, shrimp, California sea cucumbers, sea urchins, scallops, goose barnacles, cockles, mussels, squid, octopus, and crawfish.

Snagging Attempting to take fish with a hook and line in such a way that the fish does not voluntarily take the hook(s) in its mouth. In freshwater, it is illegal to possess any fish hooked anywhere other than inside the mouth or on the head.

Spear Fishing Attempting to take fish by impaling the fish on a shaft, arrow, or other device.

Stationary Gear Restriction The line, weight, lure, or bait must be moving (not stationary) while in the water.

Steelhead A sea-run rainbow trout 20" in length and over.

Stretch Measure The distance between the inside of one knot to the outside of the opposite vertical knot of one mesh when the mesh is stretched vertically.

Trolling Fishing from a vessel that is underway and under power.

Trout When used in this pamphlet, the term "trout" includes rainbow trout, steelhead, brook, brown, cutthroat, tiger, golden, lake trout, and kokanee, as well as landlocked Chinook, coho, Atlantic salmon, and grayling.

Unclassified Marine Invertebrates Invertebrates not listed in the shellfish definition, such as snails, nudibranchs, shore crabs, graceful crabs, sand dollars, starfish, white and red sea cucumbers, limpets, chitons, etc.

Unclassified Marine Fish Species that are not classified as game fish or food fish by the Department and are rarely caught by anglers. Unclassified Marine Fish are not listed in this pamphlet as salmon, trout, tuna, mackerel, forage fish, sturgeon, halibut, or other food fish. These species include ocean sunfish, and most species of fish found in tidepools.

WDFW An acronym for Washington Department of Fish and Wildlife.

Weight The weight of fish or shellfish before cleaning them and the wet weight for seaweed on which daily and possession pound limits are based.

Whitefish Gear Rules Fishing gear is restricted to one single-point hook, maximum hook size 3/16" point to shank (hook size 14), and bait is allowed.

Wild Chinook and Coho Wild Chinook and coho have an unclipped adipose fin.

Wild Steelhead and Cutthroat Wild steelhead and cutthroat have unclipped adipose and ventral fins.

Statewide General Rules*

Harvest and Possession Rules

You May Not:

Fish in closed waters.

Retain wild STEELHEAD or DOLLY VARDEN/ BULL TROUT except where specially authorized in the special rules.

Retain a GREEN STURGEON.

Take, fish for, or possess PACIFIC LAMPREY, WESTERN BROOK LAMPREY, or RIVER LAMPREY, or use any species of LAMPREY for bait.

Harvest in freshwater any fish not classified as a food fish or game fish except for NORTHERN PIKE.

Fish for PYGMY WHITEFISH, MARGINED SCULPIN, or OLYMPIC MUDMINNOW.

Fish for, or harvest fish or shellfish in an area with catch in your possession that does not meet the rules of that area. However, you may pass through such an area without stopping to fish. Also, you may catch fish in one area and land them at a port in a different area even if that different area is closed or has different rules, except HALIBUT (see page 98). See below for Canadian-caught fish.

Intentionally waste fish or shellfish. This includes mutilating or clipping fins and then returning to the water any live fish (such as DOGFISH).

Use SALMON, HERRING, or HALIBUT for anything other than human consumption or fishing bait.

Continue to fish for SALMON after the adult portion of the daily limit has been retained.

Fish for (unless authorized by Special Rules) or harass fish within 400 feet downstream of a man-made dam, fish ladder, or other obstruction, or in rearing, holding, or passage facilities.

Harvest any part of another person's daily limit, except for persons who possess a Designated Harvester Card.

Chum (broadcast feed) to attract game fish unless authorized by Special Rules.

Trespass on private property.

Remove eggs from a salmon to use or preserve them for bait without retaining the carcass from which the eggs were removed.

You May Not:

Possess fish or shellfish that do not meet the minimum and maximum size limits, weight limits, or sex restrictions, or that are in excess of the daily or possession limit.

Possess STURGEON eggs in the field without having retained the intact carcass of the fish from which the eggs were removed.

Possess another person's game fish unless it is accompanied by a statement showing the name, address, license number, date, county, and area where it was taken, and the signature of the angler who harvested it.

Possess DOLLY VARDEN/BULL TROUT in the field in such condition that the species and total length cannot be determined.

Hold recreationally-caught fish or shellfish in storage by a custom canner, hotel or restaurant, or a cold storage plant without tags listing the name and address of the owner of the fish or shellfish.

Transport live fish without a permit.

You May:

Clean or portion fish or shellfish while in the field with the following exceptions: It is unlawful for an angler to fail to retain proof of compliance with species, size, number, weight, sex, or wild or hatchery origin restriction, if such restrictions apply, until the angler is ashore and has finished fishing for the day. For all ROCKFISH species and for fish with a length restriction, anglers must retain the fish carcass until coming ashore to comply with the above rule. This does not apply if the catch is in the process of being prepared for immediate consumption.

Use a rodholder.

Leave your rod in a rodholder while playing or landing a fish if the rod can be easily removed from the holder.

Use an electric powered reel attached to a pole.

Use a downrigger if the line releases from the downrigger while playing or landing the fish.

Gear Rules

You May Not:

Snag or attempt to snag fish.

Use a net, except a dip net to land legally-hooked fish or a forage fish dip net.

Use drugs, explosives, or poison that may kill or injure fish and wildlife.

Use any type of chemical irritant to harvest fish, shellfish, or unclassified marine invertebrates unless a special exception has been made by the Director.

Fish with a rod not under your immediate control, or leave your gear unattended.

Fish for SALMON, STURGEON, OCTOPUS, or CRAB in saltwater with underwater spearfishing gear.

Fish for game fish, SALMON, SHAD, STURGEON, or SHELLFISH with bow and arrow or spear.

Use a gaff hook, except to land legally-hooked HALIBUT, TUNA, or DOGFISH shark that will be retained.

Use a HERRING rake or a SMELT rake.

Use a crossbow to harvest fish or shellfish.

You are Required to:

Cooperate with data collection or other sampling of fish, SHELLFISH or SEAWEED upon request of Department of Fish and Wildlife personnel. This includes relinquishing any part of a SALMON, STEELHEAD, or other species of fish containing coded-wire tags.

Stop at mandatory check stations established by the Department of Fish and Wildlife.

Show fish, SHELLFISH, and SEAWEED in your possession and required licenses, Catch Record Cards, and gear being used, upon request of a Fish and Wildlife officer.

Fill out your Catch Record Card immediately upon retaining SALMON, STEELHEAD, HALIBUT, or STURGEON. For Puget Sound DUNGENESS CRAB, fill out immediately when fishing from a boat or dock, or upon returning to shore when wading or diving.

Return your Catch Record Card when you are done fishing or by the date printed on your card, even if nothing was caught.

Fish and Shellfish Caught in Canada

It is lawful to possess Canadian-origin fish or SHELLFISH if you have a Canadian license and salmon conservation stamp (for SALMON), except it is unlawful to possess Canadian-origin yelloweye or canary rockfish.

There are special rules for Canadian HALIBUT and SALMON. If you only fish in Canada, contact the Department of Fisheries and Oceans (DFO) or visit their website at www.dfo-mpo.gc.ca for updated Canadian regulations. If you fish for HALIBUT in Washington, the daily limit is one HALIBUT, and the possession limit is two HALIBUT, regardless of where they are taken. No more than one daily limit of HALIBUT may be possessed aboard the fishing vessel.

It is unlawful to possess in marine waters or land into Washington any fresh salmon taken for personal use from Canadian waters unless such salmon meet current salmon regulations for the Catch Record Card area where the salmon are landed, unless you physically clear Customs in Bedwell Harbour, Sydney, Ucluelet, Victoria, or White Rock, and get your Customs clearance number at the port. If you are in possession of salmon that would be unlawful if taken in Washington, you may not fish in Washington waters.


You may **not** land both a Canadian and a Washington limit of salmon on the same day (one or the other, but not both).

Buying and Selling Fish & Shellfish

You may not offer any recreationally-caught fish or shellfish for sale or barter.

In order to buy, sell, or possess STEELHEAD, sea-run CUTTHROAT, or DOLLY VARDEN/ BULL TROUT lawfully taken by a treaty Indian member: the fish must be accompanied by a written statement showing taker's name, address, tribal affiliation, and treaty fish identification card number, number of fish, date, and location where taken. This rule does not apply to treaty members nor to game fish purchased from a fish buyer licensed by the Department of Fish and Wildlife.

FISHING OPPORTUNITY DEPENDS ON CAREFUL HANDLING OF FISH



**Dehooker
(not a gaff hook)**

SELECTIVE FISHING

Selective fisheries for hatchery-produced fish and catch-and-release fisheries are increasingly important to providing recreational fishing opportunities in Washington. To ensure these fisheries are successful, it is absolutely essential that participating anglers comply with all regulations and take great care in releasing unmarked fish to ensure the greatest chance for survival.

HOW TO RELEASE FISH

When you need to release a fish, there are some special precautions you can take to give it the best chance of surviving:

- Minimize handling by leaving the fish in the water.
- Do not net your fish – but if you must, use a soft, knotless net or rubber mesh net. Knotless nets are now required in fly-fishing only areas and freshwater areas with selective gear rules.
- Use a hook remover (dehooker) when hooks are imbedded in the mouth or jaw.
- If a fish has swallowed the hook, cut the leader.
- Keep fingers away from the eyes and gills of the fish.

Photo shows the proper technique of releasing a fish with a dehooker without bringing the fish aboard the vessel.

SALMON and TROUT HANDLING RULES

FRESHWATER: “It is unlawful to totally remove salmon, steelhead, or Dolly Varden/Bull Trout from the water if it is unlawful to retain those fish, or if the angler subsequently releases the salmon, steelhead, Dolly Varden/Bull Trout.”

MARINE AREAS 5 through 13: “It is unlawful to bring wild salmon or a species of salmon aboard a vessel if it is unlawful to retain that salmon” (“aboard” means inside the gunwale of a vessel).

MARINE AREA 2-2: “It is unlawful to totally remove salmon from the water if it is illegal to retain those fish, except anglers fishing from boats 30 feet or longer as listed on either their state or Coast Guard registration, are exempt.”

Reporting Violations/Poaching

DIAL 911 TO REPORT POACHING IN PROGRESS

FOR NON-EMERGENCY VIOLATIONS/POACHING:

- Call WDFW toll-free 1-877-933-9847 (1-877-WDFW-TIP); or
 - Use the dedicated WDFW email address (REPORTPOACHING@DFW.WA.GOV); or
 - TEXT YOUR POACHING/VIOLATION TIP anonymously to the WDFW poaching hotline.
- 1) Start a text message on your phone. On the first line of the message type the key word WDFWTIP. Then add a space and type in the violation information.
 - 2) Then, from the phone's menu, select SEND TO: and type in 847411 (TIP411), and press send (Note: The text message is sent to a special computer server that will mask your identity and assign an alias);
- OR**
- Report the crime on-line to WDFW by using the following web address: <http://wdfw.wa.gov/poaching/> or
 - Report the crime to the nearest WDFW Regional Office if during normal work hours, 8:00AM-5:00PM, Monday-Friday. Phone numbers are listed in the regulation pamphlet; or
 - Call the nearest Washington State Patrol Communications Center—see phone numbers.
 - For further information see <http://wdfw.wa.gov/poaching/>.

FOR OTHER FISH AND WILDLIFE ENFORCEMENT QUESTIONS:

Call Enforcement WILDCOMM at (360) 902-2936
FOR AQUATIC INVASIVE SPECIES REPORTS:
Call toll-free 1-888-933-9247 (1-888-WDFW-AIS)

Washington State Patrol phone numbers:

Aberdeen/Hoquiam (360) 533-5707
Bellevue (425) 649-4370
Bellingham (360) 676-2076
Bremerton (360) 478-4646
Burlington (360) 757-1175
Centralia/Chehalis (360) 748-6633
Ephrata (509) 754-3571
Gig Harbor (253) 858-8800
Long Beach Peninsula (360) 533-5707
Longview/Kelso (360) 577-2050
Marysville (360) 658-1345
Olympia (360) 596-1999
Port Angeles (360) 452-3394
Shelton (360) 426-6674
Spokane (509) 456-4101
Tacoma (253) 536-6210
Vancouver (360) 260-6333
Wenatchee (509) 663-9721
Yakima (509) 575-2320



Reward Program

Information that contributes substantially to an arrest of another person for violation of Title 77.15 RCW, WAC 220, or WAC 232, including loss of fish, wildlife, or damage to WDFW property, could be eligible for a cash reward. Annually, about \$8,000.00 is paid in rewards.

Washington Department of Fish and Wildlife & Northwest Tribal Treaty Fishing Rights

There are 29 federally-recognized tribes in Washington, 21 of which have off-reservation hunting and fishing rights secured by federal law. Three additional tribes outside of Washington also have off-reservation treaty rights within Washington. Washington tribes also have hunting and fishing rights within their reservations.



The State of Washington and Indian tribes both manage activities with respect to many of the same resources including salmon, steelhead, shellfish, marine fish, and wildlife species. The long-term health of these resources depends on the state and the tribes working cooperatively to identify objectives and manage our respective activities to meet common goals.

The government-to-government relationship between WDFW and tribes is established through federal law, the Washington Centennial Accord and a history of cooperation in developing joint management agreements related to fish and wildlife. Notable examples of court decisions that provide the legal foundation for the cooperative management relationship between WDFW and the Indian tribes include U.S. v. Washington, U.S. v. Oregon, Hoh v. Baldrige, and Settler v. Lameer. Some of these rulings may be viewed online at: <http://www.ccrh.org/comm/river/table.htm>.

The state and the tribes each have a set of responsibilities and rights that must be respected. WDFW has the responsibility for protecting, preserving, and perpetuating fish and wildlife within the boundaries of the state. It has authority to carry out that responsibility by regulating fishing and hunting. This responsibility must be exercised consistent with federal law, including treaties reserving tribal fishing and hunting rights. Tribes have the authority to regulate their members' exercise of federally secured rights, including the treaty right of taking fish at usual and accustomed fishing places. Tribal authority is exercised in conformity with provisions of the applicable federal law.



WDFW and the tribes consult through a variety of co-management forums to resolve issues and jointly develop more than 50 management agreements for fish, shellfish and wildlife.

State-tribal agreements include conservation objectives, catch accounting procedures, data sharing requirements, enforcement needs, and a commitment to meet each other's resource management objectives. WDFW also collaborates with tribes in intergovernmental forums on salmon recovery planning, forest practices rules, environmental permitting, and addressing the impacts of hydroelectric projects.

WDFW is committed to working with tribes to meet our shared conservation and management objectives to secure the long-term health of the fish and wildlife of the state.

Tribes that have Off-Reservation Treaty Rights in Washington State

Hoh	Port Gamble S'Klallam	Suquamish
Jamestown S'Klallam	Puyallup	Swinomish
Lower Elwha Klallam	Quileute	Tulalip
Lummi	Quinault	Upper Skagit
Makah	Sauk-Suiattle	Yakama
Muckleshoot	Skokomish	Nez Perce (Idaho)
Nisqually	Squaxin Island	Umatilla (Oregon)
Nooksack	Stillaguamish	Warm Springs (Oregon)



Statewide Freshwater Rules

Using Freshwater Rules

1 • • • • • Read:

The Statewide Freshwater Rules and Statewide Freshwater Species Rules. Determine seasons and general rules applying to the species for which you intend to fish. Remember to check for emergency rules, which can be found by calling the WDFW Fishing Hotline at (360) 902-2500, by contacting statewide customer service at (360) 902-2700, or by visiting the WDFW website at <http://wdfw.wa.gov>.

2 • • • • • Choose:

The location you are going to fish and check that area for Special Rule listings. Special Rules are divided into six areas: Coastal Rivers, Puget Sound and Strait Rivers, Westside Rivers, Westside Lakes, Eastside Rivers, and Eastside Lakes. **RIVERS** lists rivers, streams, and beaver ponds. **LAKES** lists lakes, ponds, and reservoirs. For the purposes of this pamphlet, the COLUMBIA AND SNAKE RIVERS are rivers (not reservoirs), and any special rules that apply are listed in the Eastside Rivers section. See map below for additional information.

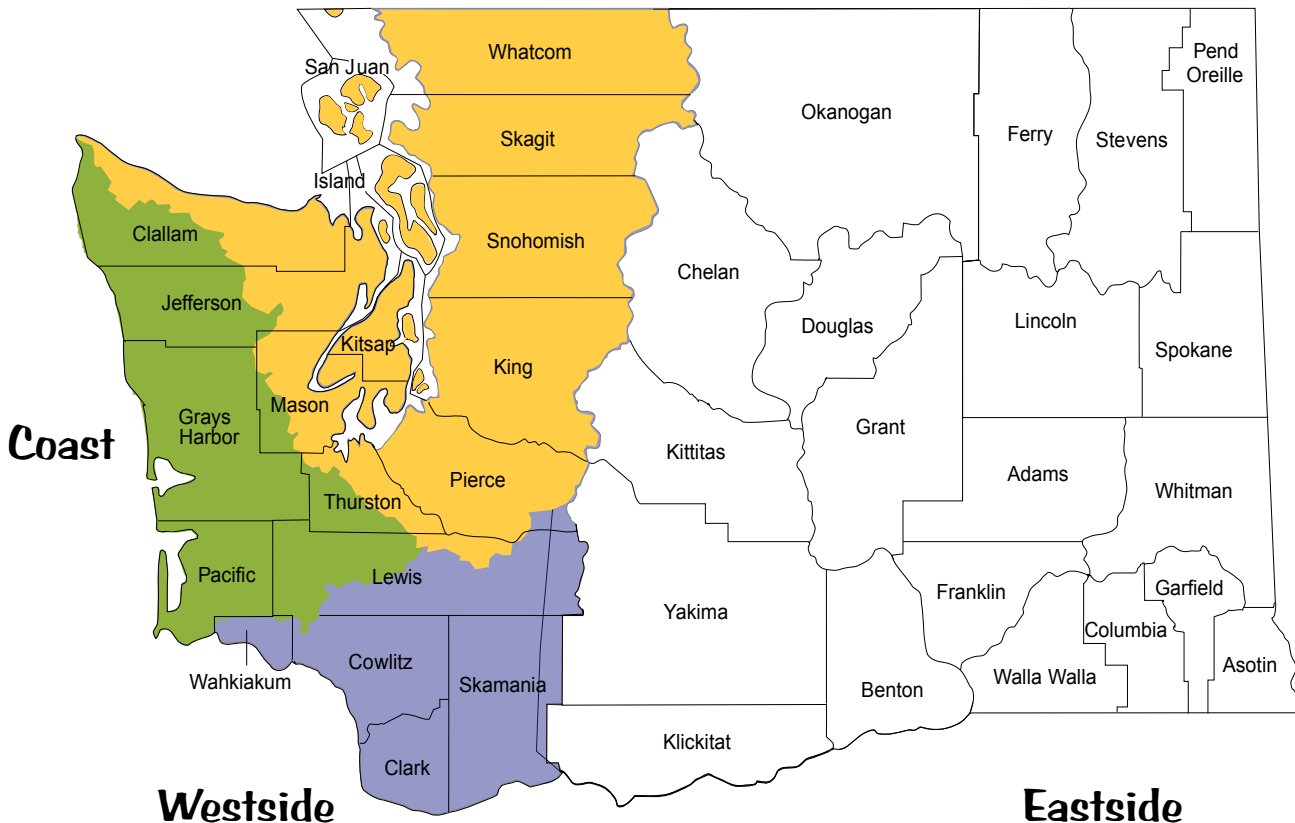
3 • • • • • If your area is listed in a Special Rules section:

Read Special Rules Instructions on the bottom of page 16. If your area is NOT listed in the Special Rules for Westside Rivers, Eastside Rivers, Westside Lakes, and Eastside Lakes (**pages 53-95**), then all the Statewide Rules apply. In the Puget Sound, Strait, and Coastal Rivers sections **ALL** unlisted areas are **CLOSED**.

4 • • • • • The following terms are used frequently in the Special Rules:

Catch-and-release, Chumming, Daily Limit, Fly Fishing Only, Juvenile Only, Landlocked Salmon Rules, Minimum Size (min. size), Maximum Size (max. size), Night Closure, Anti-Snagging Rule, Selective Gear Rules, Internal Combustion Motors Prohibited, Release wild STEELHEAD, Release wild CHINOOK, Release wild COHO, and Release wild CUTTHROAT. Definitions can be found on pages 10-11.

Puget Sound and Strait of Juan de Fuca



Statewide Freshwater Rules

Tackle

Hook and line angling only. Barbed or barbless hooks may be used, and a hook may be single-point, double, or treble, but not more than one line with up to three hooks per angler may be used.

Single-point barbless hooks are required in areas designated as "fly fishing only" or "selective gear rules."

All fishing gear must be kept in immediate control and may not be left unattended while fishing. Rodholders may be used, but the rod must be easily removed without delay; rod may be left in holder while playing the fish.

A club or dipnet may be used to assist landing a legal fish taken by legal gear. A gaff hook may not be used.

It is unlawful to possess a fish taken from freshwater that was not hooked inside the mouth or on the head. The head is defined as any portion forward of the rear margin of the gill plate.

Bait Rules

It is unlawful to chum or broadcast any substance to attract game fish.

Where use of bait is prohibited, or where lures or flies are used voluntarily, game fish may be caught and released until the daily limit is retained. If any fish has swallowed the hook or is hooked in the gill, eye, or tongue, it should be kept if legal to do so.

It is unlawful to possess or use live aquatic animals as bait, except:

1. Live aquatic animals (other than fish) collected from the water being fished.
2. Live sand shrimp.
3. Live forage fish in the Columbia River downstream of the Rocky Point/Tongue Point line.

Areas/Seasons

The following rules and seasons apply **unless listed otherwise in the Special Rules**. For all game fish and SALMON, the Special Rules show **ALL** of the fishing opportunities for each freshwater area listed.

Unlisted rivers, streams, and beaver ponds fall under statewide rules except the Puget Sound, Strait, and Coastal Rivers.

All freshwater areas are CLOSED to the harvest of any fish not classified as a food fish or game fish (see definitions page 10) except for NORTHERN PIKE.

Freshwater areas are open 24 hours per day when open.

All FRESHWATER areas are **CLOSED** to fishing for SALMON, DOLLY VARDEN/BULL TROUT, GREEN STURGEON, LAMPREY, and GRASS CARP unless listed as open in Special Rules. Fishing for COMMON CARP, SHAD, or forage fish (unless specifically noted in Special Rules) is open only during open game fish or SALMON seasons.

WHITE STURGEON Open during game fish or SALMON seasons (unless specifically noted in the Special Rules) except Puget Sound tributaries. In Puget Sound tributaries: Catch and release allowed only during open game fish or SALMON seasons; retention is allowed only from June 1-June 30 and Sept. 1-Oct. 15 (unless specifically noted in the Special Rules).

LAKES, PONDS, and RESERVOIRS are open to fishing for game fish (except DOLLY VARDEN/BULL TROUT and GRASS CARP) **year-round** unless listed otherwise in Special Rules.

RIVERS, STREAMS, and BEAVER PONDS that drain into Puget Sound, the Strait of Juan de Fuca, and the coast are **CLOSED** to fishing unless listed as open. See pages 22 and 35 for complete information.

RIVERS, STREAMS, and BEAVER PONDS that do not drain into Puget Sound, the Strait of Juan de Fuca, and the coast are **OPEN** to fishing for game fish (except DOLLY VARDEN/BULL TROUT and GRASS CARP) the first Saturday in JUNE-OCTOBER 31.

Sturgeon

Catch Record Cards are required statewide. **Annual WHITE STURGEON limit is 5 fish even if the angler holds both a Washington and Oregon license. GREEN STURGEON may not be retained.** In Columbia River waters forming the boundary between Washington and Oregon, STURGEON anglers may continue to fish (catch-and-release) after a daily or yearly limit has been retained.

Only one single-point barbless hook and bait is allowed when fishing for STURGEON. In the field, eggs must be retained with intact carcass of fish from which they came. **Night closure in effect for all STURGEON (except Chehalis River).** Any STURGEON not to be retained must be released immediately. Oversized STURGEON cannot be removed totally or in part from the water.

STURGEON caught from lakes, rivers, or streams **without** catch record card codes should be entered on the catch card with code **"900"**.

Tagged STURGEON: Do not remove tags from fish not of legal size or not to be retained, but record: tag number and color, date, location of catch, fish length, your name and address. If fish is retained, remove tag and send with above information to the address below.

WDFW Region 5 Office (Vancouver)
2108 Grand Boulevard
Vancouver, Washington 98661

"Open Listings"

An "open" listing does not authorize anglers to trespass on private property (which often includes the bed of the stream) or reservation lands. Please respect private property and reservation boundaries by contacting the land owner before entering these waters. The Lummi Indian Reservation is CLOSED to fishing.

REMINDER: A fishing license is not a license to trespass on private property.

Special Rules Instructions

The Special Rules (pages 22-95) list freshwater areas where the Statewide Rules have been modified.

Unless otherwise listed in the Special Rules, you must follow the Statewide Rules.

For all game fish and salmon, the Special Rules show **ALL** of the fishing opportunities for each freshwater area listed.

The terms **"All Game Fish"** and **"Other Game Fish"** include the Game Fish species on the definitions pages, except DOLLY VARDEN/BULL TROUT and GRASS CARP.

The term **TROUT** includes: **STEELHEAD, BROWN, CUTTHROAT, TIGER, RAINBOW, LAKE, GOLDEN, and EASTERN BROOK TROUT; GRAYLING; KOKANEE; and LANDLOCKED ATLANTIC, COHO, AND CHINOOK SALMON.**

County references after lakes or streams are noted to make it easier to locate the waters listed, or to differentiate between two places with the same name. They do not mean that the rules apply only to the portion of water in that county.

In the Special Rules "motors prohibited" mean that fishing from a floating device equipped with a motor is prohibited. "Internal combustion motors prohibited" means that fishing from a floating device equipped with an internal combustion motor is prohibited. "Equipped with" means the motor is attached to the floating device, regardless of whether the motor is in the water.

In the Special Rules, all seasons for named lakes in Grant and Adams Counties apply to inlet and outlet streams. In Grant, Adams, Okanogan, and Douglas Counties, you may fish up to the base of all man-made dams

or other obstructions (in listed and unlisted areas), except Zosel Dam.

Lakes with this icon have a public boat ramp.



Lakes with the below icon are excluded from the Two-Pole Endorsement.



Rivers annotated with: **Col. R. Salmon/Steelhead Endorsement**, require a Columbia River Salmon and Steelhead Endorsement when fishing for salmon or steelhead.

See:

http://wdfw.wa.gov/licensing/crss_endorsement

See Shellfish/Seaweed section for CRAWFISH rules.

Statewide Freshwater Species Rules

Game Fish Possession Limit for Game Fish is 2 Daily Limits in any form.

SPECIES	ADDITIONAL RULES
LARGEMOUTH BASS (See DOH advisory, page 20)	No min. size. Only LARGEMOUTH BASS less than 12" may be retained, except 1 over 17" may be retained. Daily limit 5. Bass may be caught, retained, and released alive from a livewell until a daily limit is in possession.
SMALLMOUTH BASS (See DOH advisory, page 20)	No min. size. Only 1 SMALLMOUTH BASS over 14" may be retained. Daily limit 10. Bass may be caught, retained, and released alive from a livewell until a daily limit is in possession.
TIGER MUSKELLUNGE (TIGER MUSKIE)	Min. size 50". Daily limit 1.
WALLEYE	Min. size 16". Daily limit 5. Only 1 over 22" may be retained. WALLEYE may be caught, retained, and released alive from a livewell until daily limit is in possession.
WHITEFISH	No min. size. Daily limit 15.
BURBOT (FRESHWATER LING)	No min. size. Daily limit 5.
CHANNEL CATFISH	No min. size. Daily limit 5.
CRAPPIE, NORTHERN PIKEMINNOW, PEAMOUTH CHUB, PERCH, SUCKERS, SUNFISH, CATFISH (except CHANNEL), BULLFROGS, ROCK BASS, STRIPED BASS	No min. size. No daily limit. BULLFROGS (no license required) must be taken by angling, hand-dip netting, spearing (gigging), or with bow-and-arrow.
GRASS CARP	CLOSED.
TROUT:	The combined daily limit for an angler that fishes in both rivers and lakes on the same day is 5 TROUT. In the combined daily limit, only 2 TROUT may be from rivers, except as provided for EASTERN BROOK TROUT.
BROWN TROUT RAINBOW TROUT GOLDEN TROUT TIGER TROUT GRAYLING	In rivers, streams, and beaver ponds: Min. size 8". Daily limit 2. When fishing with bait, all TROUT (except STEELHEAD) equal to or greater than the minimum size are counted as part of the daily limit whether kept or released. In lakes, ponds, and reservoirs: No min. size. Daily limit 5. When fishing with bait, all TROUT (except STEELHEAD) equal to or greater than the minimum size are counted as part of the daily limit whether kept or released.
CUTTHROAT TROUT LAKE TROUT KOKANEE LANDLOCKED ATLANTIC, CHINOOK, and COHO SALMON	
EASTERN BROOK TROUT (EBT)	In rivers, streams, and beaver ponds: No min. size. Daily limit 5. Anglers may keep up to 5 EASTERN BROOK TROUT, but no more than 5 TROUT total, and no more than 2 can be other TROUT species. In lakes, ponds, and reservoirs: Count as part of the 5 TROUT daily limit.
STEELHEAD	Min. size 20". Daily limit 2. No more than 2 STEELHEAD may be retained as part of TROUT combined daily limit. STEELHEAD may be caught and released until the daily limit is retained. WILD STEELHEAD RETENTION RULES: ONE wild STEELHEAD per license year may be retained from ONE of the following rivers: Bogachiel River, Calawah River, Clearwater River, Dickey River, Hoh River, Quillayute River, Quinault River, or Sol Duc River, as listed in the special rules. No annual limit for hatchery STEELHEAD.
DOLLY VARDEN/BULL TROUT	When listed as open under the special rules, count as part of the TROUT combined daily limit.

Release of wild STEELHEAD and DOLLY VARDEN/BULL TROUT is required year-round, except where retention is specifically authorized in the Special Rules. In freshwater areas (except in the Columbia River between the Buoy 10 line and the Rocky Point/Tongue Point line) SALMON, STEELHEAD, and DOLLY VARDEN/BULL TROUT to be released may not be totally removed from the water.

Food Fish

SPECIES	ADDITIONAL RULES/POSSESSION LIMIT
COMMON CARP, SHAD	No min. size. No daily limit. No possession limit. COMMON CARP may also be taken by spear or bow-and-arrow.
SALMON (Anglers may not continue to fish for SALMON after the adult portion of the daily limit has been retained.)	Possession limit - 2 daily limits in fresh form. An additional 40 pounds of SALMON may be possessed in frozen or processed form (see pages 10-11). ATLANTIC SALMON may be retained during any open TROUT or SALMON fishery. There is no size limit or daily limit for ATLANTIC SALMON.
FORAGE FISH	No min. size. Daily limit is 10 lbs. in the aggregate with HERRING, SARDINES, SANDLANCE, and ANCHOVIES. Possession limit - 1 daily limit in fresh form. Additional SMELT may be possessed in a frozen or processed form. All SMELT caught must be kept and count toward the daily limit. SMELT may be taken by dip net. Statewide CLOSURE of EULACHON (Columbia River smelt).
WHITE STURGEON <i>All areas except for Puget Sound Freshwater Tributaries</i>	Min. size 38" fork length. Max. size 54" fork length. Daily limit 1. Possession limit - 2 daily limits. Annual limit 5 STURGEON statewide per license year (April 1-March 31). Unless specifically noted in special rules open only during open game fish or SALMON seasons.
Puget Sound Freshwater Tributaries	Catch-and-release only during open game fish or SALMON seasons. Retention allowed only June 1 through June 30 and Sept. 1 through Oct. 15. Min. size 38" fork length. Max. size 54" fork length. Daily limit 1. Possession limit - 2 daily limits. Annual limit 5 STURGEON statewide per license year (April 1-March 31).
GREEN STURGEON	CLOSED

Other

SPECIES	ADDITIONAL RULES/POSSESSION LIMIT
LAMPREY	It is unlawful to take, fish for, or possess PACIFIC LAMPREY, WESTERN BROOK LAMPREY, or RIVER LAMPREY or to use any species of LAMPREY as fishing bait.
NORTHERN PIKE	Statewide: No min. size. No daily limit. No possession limit. Must be dead before being removed from riparian area (immediate vicinity of water body).
Other fish not classified as Game Fish or Food Fish	CLOSED. See definitions on page 10.

Unless otherwise listed under the Special Rules sections, you must follow the Statewide Freshwater Species Rules.

Selected Washington Game Fish



Rainbow Trout

Body color is variable and may be silvery in lakes and reservoirs. It has a red to pink streak on its side and irregular spotting. There are no teeth on the back of the tongue.



Steelhead (Female)

Steelhead are ocean-run rainbow trout that run in both summer and winter seasons, returning after one to three years at sea.




Coastal Cutthroat Trout

Body color is variable. The maxillary (upper jaw bone) usually extends beyond the margin of the eye. The hyoid teeth are behind the tongue. There may be a red or orange slash on the underside of the jaw. Spotting is more closely grouped toward the tail. Sea-run coastal cutthroat return in fall.




Brown Trout

This trout's back is brown or olive with large spots. Sides are light brown to yellowish with large dark spots surrounded by halos of blue-gray. The tail has few spots.



Golden Trout

Coloration is brilliant and distinct with a green back and gold-toned sides. There are a few spots below mid-point of the body, and white tips on the dorsal, anal, and pelvic fins. Parr marks show on the side of the body.



Eastern Brook Trout

Dark green or blue with white belly; its upper body and dorsal fin have wormlike markings. Its sides have yellow and pink spots with blue rings. The lower fins are white-tipped and the tail is square.



Lake Trout (Mackinaw)

Dark gray or gray green above, with a light gray to white belly. Colored spots are absent, fins have small white borders, and the tail is forked. It inhabits large, deep lakes.



Dolly Varden/Bull Trout

This fish is olive green to brown above and on the sides with no wormlike markings. There are cream or crimson spots. The tail is slightly forked. Dolly Varden are only found in a few headwater streams in Western Washington. Bull trout are found in Eastern and Western Washington and may also be encountered in marine waters.



Kokanee (Silver Trout)

Its back is greenish blue to silver with faint speckling. The sides and belly are silvery with no distinct spotting. When kokanee spawn in fall, their sides turn red to scarlet. The inside of the mouth is white, not black as in some salmon.



Whitefish

Coloration is light grayish-blue on the back with silvery sides and a dull, whitish belly. It has large scales, and a small mouth without teeth.

Selected Washington Game Fish



Largemouth Bass

This bass is dark green on the back and sides, with a dark, horizontal band along its sides. The belly is white. The large jaw, when closed, extends behind the eye.




Smallmouth Bass

This bass is dark olive to brown on the back with a white belly. The sides are bronze and have dark vertical bands. The small jaw does not extend behind the eyes.



Bluegill

The bluegill is olive green to bluish with a blue and orange lower body. It has vertical bars on each side and solid black gill opercular lobes.



Crappie

The body is silvery with dark spots. The fins have dark bands. White crappie may have vertical bars on the sides.



Yellow Perch

This perch has a greenish to yellow body, a white belly, and vertical dark crossbars on each side. There are no prominent teeth.



Walleye

Coloration is black to brown on a whitish background. The lower portion of the tail fin is also whitish. It has a dark spot on the first dorsal fin, but no strong cross bars on the sides. The teeth are elongated.



Bullhead

The body is darkish-black to brown. Its head is not as flat as a channel catfish. The cat-like barbels on its mouth are brown or yellow. The skin has no scales. There are no spots on the side, and the tail is not forked.



Channel Catfish

The body goes from blackish to silvery to white on the sides. There may be some small irregular spots on the sides. Its skin lacks scales. It has cat-like black barbels on the mouth and jaw, a flat head, and forked tail.

The images on this page are proudly provided by Windsor Nature Discovery, LLC.

WINDSOR NATURE DISCOVERY

Publisher of high quality
Fish Identification Posters
 Starting at \$14.95

Coho Salmon
Oncorhynchus kisutch

www.nature-discovery.com
 1-800-635-4194

Eat Fish? Advice from the Washington Department of Health

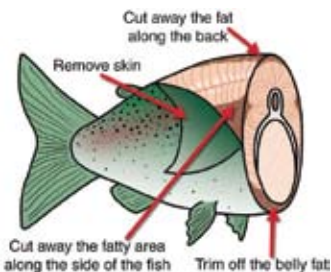


The American Heart Association recommends eating fish at least twice a week as part of a healthy diet. Fish are high in protein, low in saturated fat, nutritious, and rich in omega-3 fatty acids - the building blocks for a healthy heart and brain. To balance the health benefits in fish, with risks associated with chemical contaminants that accumulate in fish (such as mercury, PCBs and DDT), eat a variety of fish, and choose fish low in contaminants. For more information about healthy choices visit www.doh.wa.gov/fish or call (877) 485-7316.

State and County Fish Advisories Consumption Advice

The following advice is for anyone concerned about contaminants in fish, but is especially important for women who are or might become pregnant, nursing mothers, and young children. If you eat the recommended amount stated for a specific waterbody - no other fish should be eaten that week or month. Meal size for an adult (160 lb.) is 8 oz. and a child (80 lb) is 4 oz. uncooked fish.

Body of Water / Location	Fish Species	Women (Childbearing Age)	Children	Everyone Else
Lakes and Rivers / Statewide	Northern Pike minnow	DO NOT EAT	DO NOT EAT	No restrictions
	Largemouth Bass	2 meals per month	2 meals per month	No restrictions
	Smallmouth Bass	2 meals per month	2 meals per month	No restrictions
Green Lake / King Co.	Carp	All Groups: 1 meal per month		
Lake Chelan / Chelan Co.	Lake Trout	All Groups: 1 meal per week		
Lake Roosevelt / NE Tri-Co. Upper Columbia River from the Grand Coulee Dam to the Canadian Border	Burbot, Longnose Sucker, Mountain Whitefish, Smallmouth Bass, Walleye	1 meal per week, or 4 meals per month (of any combination)	1 meal per week, or 4 meals per month (of any combination)	No restrictions
	Largescale Sucker	2 meals per month	2 meals per month	1 meal per week
Lake Washington / King Co.	Carp, Northern Pike minnow	All Groups: DO NOT EAT		
	Cutthroat Trout	All Groups: 1 meal per month		
	Yellow Perch	All Groups: 1 meal per week		
Lake Whatcom / Whatcom Co.	Smallmouth Bass	DO NOT EAT	DO NOT EAT	No restrictions
	Yellow Perch	1 meal per week	1 meal per week	No restrictions
Lower Duwamish River / King Co.	Resident Fish, Shellfish, Crab	All Groups: DO NOT EAT		
Okanogan River / Okanogan Co. Malott Bridge to the Columbia River, Brewster Bridge to Chief Joseph State Park	Carp	All Groups: 1 meal per month		
Pend Oreille River / Pend Oreille Co.	Northern Pike (less than 24 inches)	2 meals per month	2 meals per month	No restrictions
	Northern Pike (more than 24 inches)	DO NOT EAT	DO NOT EAT	No restrictions
PUGET SOUND Marine Areas 6-13	Salmon, Flatfish, Rockfish, Crab	See http://www.doh.wa.gov/fish Click on Local Fish Advisories		
Spokane River / Spokane Co. Idaho Border to Upriver Dam	All Species	All Groups: DO NOT EAT		
Upriver Dam to Nine Mile Dam	All Species *	All Groups: 1 meal per month		
	* <i>Exception: Largescale Sucker</i>	All Groups: DO NOT EAT		
Long Lake (Lake Spokane)	Largescale Sucker, Brown Trout	All Groups: 1 meal per month		
	Mountain Whitefish	All Groups: 1 meal per week		
Walla Walla River / Walla Walla Co. Dry Creek to the Columbia River	Carp	All Groups: 1 meal per month		
Wenatchee River / Chelan Co.	Mountain Whitefish	All Groups: DO NOT EAT		
Yakima River/ Yakima Co. Prosser to the Columbia River	Carp	All Groups: 1 meal per week		



Healthy Tip: Prepare fish the following way to reduce your exposure to PCBs and other contaminants* that collect in the fat of fish:

- Remove the skin, organs, and visible fat before cooking
- Grill, broil, or bake the fish
- Let fat drip off during cooking
- Do not use fat for gravy or sauces
- Eat a variety of fish, consume younger, smaller fish (within legal limits)

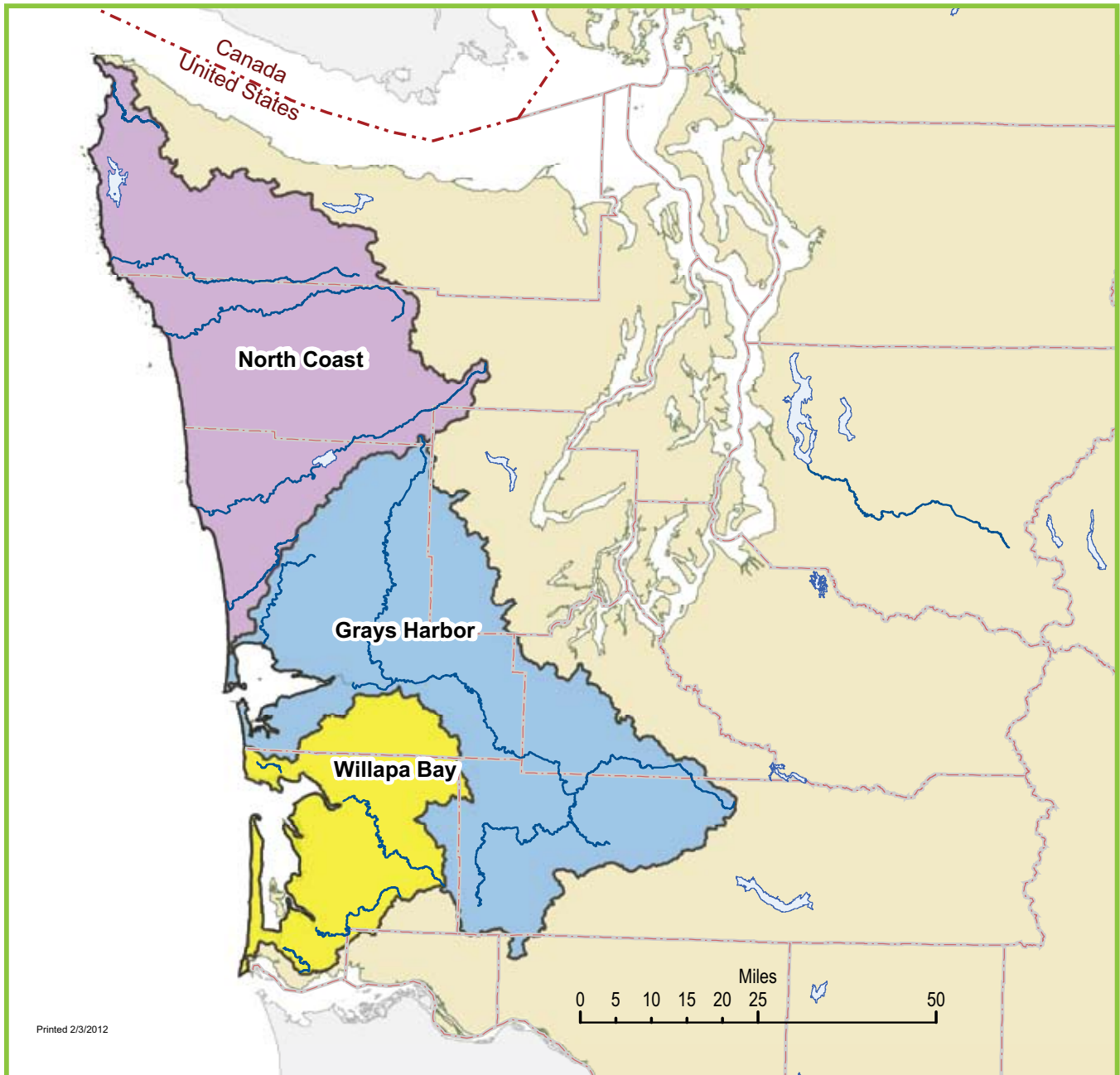
Eat Shellfish?
"Know Before You Dig"
See Pages 124-127

* Mercury collects in the fillet (muscle), not the fat of the fish, and is not reduced by preparing this way.

Coastal Rivers - Special Rules

With various fish populations across the state being listed under the Endangered Species Act, WDFW must provide as much protection as possible for all life stages of these populations, in particular for rearing juveniles. Prior to this year, the standard stream rule opened rivers, streams, and beaver ponds to fishing for game fish from the first Saturday in June – October 31, with an 8" minimum size, 2 fish/day limit. Consequently, much of the juvenile rearing habitat for resident trout and Dolly Varden and anadromous salmon, steelhead, cutthroat, and Bull Trout were open for fishing. As a result, these juvenile salmonids were at risk of being incidentally caught and may not have survived being handled and released, especially if bait was used.

In 2012 we adopted a new management strategy that offers additional protection to stocks in streams draining into coastal waters north of the mouth of the Columbia River. The basic rule in these waters is that all rivers, streams, and beaver ponds are **CLOSED** to fishing unless they are listed in the following tables in this Coastal River section of the pamphlet (see pages 24-34). These tables detail **ALL** of the fishing opportunity in these drainages. Areas open to fisheries are presented by river system, unless the waters drain directly to salt water. All other waters in these drainages are closed to fishing. We have provided a map (below) of these watersheds to get you started on locating an area where you would like to fish. There is also an alphabetical list of open areas (see following page and special rules). Remaining westside rivers (including Columbia River and tributaries), and all eastside rivers, are listed in the conventional format and still fall under the statewide seasons, unless otherwise noted.



Coastal Rivers - Special Rules

Alphabetical Listing

Stream	Page	Stream	Page	Stream	Page
Alder Creek (Pacific Co.)	34	Garrard Creek (Grays Harbor/Lewis Co.)	29	Quinault River (Grays Harbor Co.)	26
Bear Creek (Clallam Co.)	25	Goodman Creek (Jefferson Co.)	25	Quinn Creek (Clallam/Jefferson Co.)	24
Bear Creek (Clallam Co.)	25	Grass Creek (Grays Harbor Co.)	28	Raimie Creek (Pacific/Grays Harbor Co.)	32
Bear River (Pacific Co.)	34	Halfmoon Creek (Pacific Co.)	33	Rock Creek (Grays Harbor Co.)	29
Beaver Creek (Clallam Co.)	25	Halfway Creek (Lewis Co.)	29	Rock Creek (Lewis Co.)	29
Beaver Creek (Thurston Co.)	31	Hanaford Creek (Lewis Co.)	31	Rue Creek (Pacific Co.)	33
Big Creek (Grays Harbor Co.)	27	Harris Creek (Grays Harbor Co.)	29	Salmon Creek (Grays Harbor Co.)	32
Big River (Clallam Co.)	24	Hoh River (Jefferson Co.)	25	Salmon Creek (Pacific/Wahkiakum Co.)	34
Bingham Creek (Mason Co.)	30	Hoh River, South Fork (Jefferson Co.)	26	Salmon Creek (Thurston Co.)	31
Black Creek (Grays Harbor Co.)	30	Hoquiam River (Grays Harbor Co.)	28	Salmon River (Jefferson Co.)	26
Black River (Grays Harbor/Thurston Co.)	31	Hoquiam River, East Fork (Grays Harbor Co.)	28	Sand Creek (Grays Harbor/Thurston Co.)	29
Blooms Ditch (Thurston Co.)	31	Hoquiam River, Middle Fork (Grays Harbor Co.)	28	Satsop River (Grays Harbor/Mason Co.)	30
Bogachiel River (Clallam Co.)	24	Hoquiam River, West Fork (Grays Harbor Co.)	28	Satsop River, East Fork (Grays Harbor/Mason Co.)	30
Bone River (Pacific Co.)	33	Humptulips River (Grays Harbor Co.)	27	Satsop River, Middle Fork (Mason/Grays Harbor Co.)	30
Bunker Creek (Lewis Co.)	29	Humptulips, East Fork (Grays Harbor Co.)	28	Satsop River, West Fork (Grays Harbor Co.)	31
Butte Creek (Pacific Co.)	32	Humptulips, West Fork (Grays Harbor Co.)	27	Scatter Creek (Thurston Co.)	29
Calawah River (Clallam Co.)	25	Independence Creek (Grays Harbor/Lewis Co.)	29	Schafer Creek (Grays Harbor Co.)	30
Calawah River, North Fork (Clallam Co.)	25	Joe Creek (Grays Harbor Co.)	27	Sherman Creek (Grays Harbor/Thurston Co.)	29
Calawah River, South Fork (Clallam Co.)	25	Johns River (Grays Harbor Co.)	28	Sitkum River (Clallam Co.)	25
Canon River (Pacific Co.)	33	Johnson Creek (Thurston Co.)	31	Siwash Creek (Clallam Co.)	24
Cedar Creek (Clallam Co.)	24	Jones Creek (Lewis Co.)	29	Skookumchuck River (Lewis/Thurston Co.)	31
Cedar Creek (Grays Harbor/Thurston Co.)	29	Kalaloch Creek (Jefferson Co.)	26	Smith Creek (Pacific Co.)	32
Cedar Creek (Jefferson Co.)	26	Lincoln Creek (Lewis Co.)	29	Smith Creek (Pacific/Lewis Co.)	29
Cedar River (Pacific Co.)	32	Little Hoquiam River (Grays Harbor Co.)	28	Snahapish River (Jefferson Co.)	26
Chehalis River (Grays Harbor/Thurston/Lewis Co.)	29	Little North River (Grays Harbor Co.)	32	Sol Duc River (Clallam Co.)	25
Chehalis River, South Fork (Lewis/Cowlitz Co.)	29	Long Beach Peninsula Waterways (Pacific Co.)	34	Solberg Creek (Clallam Co.)	24
Chenois Creek (Grays Harbor Co.)	28	Lower Salmon Creek (Grays Harbor/Pacific Co.)	32	Solleks River (Jefferson Co.)	26
Chester Creek (Grays Harbor Co.)	28	Lucas Creek (Lewis Co.)	32	Sooes River (Clallam Co.)	24
Clearwater River (Jefferson Co.)	26	Matheny Creek (Jefferson Co.)	26	South Creek (Clallam Co.)	24
Cloquallum Creek (Grays Harbor/Mason Co.)	31	Mill Creek (Pacific Co.)	33	Stearns Creek (Lewis Co.)	29
Coal Creek (Clallam Co.)	24	Mima Creek (Thurston Co.)	31	Stevens Creek (Grays Harbor Co.)	27
Connor Creek (Grays Harbor Co.)	27	Mitchell Creek (Lewis Co.)	32	Stillman Creek (Lewis Co.)	29
Cook Creek (Grays Harbor Co.)	26	Moclips River (Grays Harbor Co.)	26	Stowe Creek (Lewis Co.)	29
Copalis River (Grays Harbor Co.)	26	Mosquito Creek (Jefferson Co.)	25	Sylvia Creek (Grays Harbor Co.)	30
Crim Creek (Lewis/Pacific Co.)	29	Mox Chehalis Creek (Grays Harbor/Thurston Co.)	29	Thompson Creek (Thurston/Lewis Co.)	31
Crooked Creek (Clallam Co.)	24	Naselle River (Pacific/Wahkiakum Co.)	34	Thunder Creek (Clallam Co.)	24
Decker Creek (Mason/Grays Harbor Co.)	30	Naselle River, North Fork (Pacific Co.)	34	Trap Creek (Pacific Co.)	33
Deep Creek (Grays Harbor Co.)	27	Naselle River, South Fork (Pacific Co.)	34	Trout Creek (Clallam Co.)	24
Delezene Creek (Grays Harbor Co.)	29	Neil Creek (Grays Harbor Co.)	30	Umbrella Creek (Clallam Co.)	24
Dempsey Creek (Thurston Co.)	31	Nemah River, Middle Fork (Pacific Co.)	34	Van Winkle Creek (Grays Harbor Co.)	30
Dickey River (Clallam Co.)	24	Nemah River, North Fork (Pacific Co.)	33	Vance Creek (Grays Harbor Co.)	29
Dickey River, East Fork (Clallam Co.)	24	Nemah River, South Fork (Pacific Co.)	34	Vesta Creek (Grays Harbor Co.)	32
Dickey River, West Fork (Clallam Co.)	24	Newaukum River, including South Fork (Lewis Co.)	31	Waddell Creek (Thurston Co.)	31
Donkey Creek (Grays Harbor Co.)	28	Newaukum River, Middle Fork (Lewis Co.)	31	Ward Creek (Pacific Co.)	33
East Fork Wildcat Creek (Grays Harbor Co.)	31	Newaukum River, North Fork (Lewis Co.)	32	Wildcat Creek (Grays Harbor Co.)	31
Eight Creek (Lewis/Pacific Co.)	29	Newman Creek (Grays Harbor Co.)	29	Willapa River (Pacific Co.)	32
Elk Creek (Clallam Co.)	24	Newskah Creek (Grays Harbor Co.)	28	Willapa River, South Fork (Pacific Co.)	33
Elk Creek (Lewis/Pacific Co.)	29	Niawiakum River (Pacific Co.)	33	Williams Creek (Pacific Co.)	33
Elk River (Grays Harbor Co.)	28	North River (Pacific/Grays Harbor Co.)	32	Wilson Creek (Pacific Co.)	33
Elkhorn Creek (Pacific/Grays Harbor Co.)	32	Outlet Creek (Mason Co.)	30	Wilson Creek, North Fork (Pacific Co.)	33
Ellis Creek (Pacific Co.)	33	Palix River including South Fork (Pacific Co.)	33	Wishkah River (Grays Harbor Co.)	29
Ellsworth Creek (Pacific Co.)	34	Palmquist Creek (Clallam Co.)	24	Wishkah River, East Fork (Grays Harbor Co.)	30
Fairchild Creek (Pacific Co.)	33	Petroleum Creek (Clallam Co.)	24	Wishkah River, West Fork (Grays Harbor Co.)	30
Fall River (Pacific/Lewis Co.)	32	Pilchuck Creek (Clallam Co.)	24	Wynoochee River (Grays Harbor/Jefferson Co.)	30
Falls Creek (Pacific Co.)	33	Pioneer Creek (Grays Harbor Co.)	32		
Fern Creek (Pacific Co.)	33	Porter Creek (Grays Harbor Co.)	29		
Finn Creek (Pacific Co.)	33	Queets River (Jefferson Co.)	26		
Fork Creek (Pacific Co.)	33	Quillayute River (Clallam Co.)	24		

Coastal Rivers - Special Rules

(listed from north to south)

North Coast

WATER	SPECIES	SEASON	ADDITIONAL RULES
SOOES RIVER (Clallam Co.) (Tsoo-Yess River) outside of Makah Indian Reservation (418)	TROUT Other Game Fish TROUT Other Game Fish	First Sat. in June-Oct. 31 First Sat. in June-Oct. 31 Nov. 1-Last day in Feb. Nov. 1-Last day in Feb.	Min. size 14". Daily limit 2. Selective gear rules. Statewide min. size/daily limit. Selective gear rules. Min. size 14". Daily limit 2. Statewide min. size/daily limit.
Piilchuck Creek (Clallam Co.)	TROUT Other Game Fish	First Sat. in June-Oct. 31 First Sat. in June-Oct. 31	Min. size 14". Daily limit 2. Selective gear rules. Statewide min. size/daily limit. Selective gear rules.
PETROLEUM CREEK (Clallam Co.) outside of Olympic National Park	TROUT Other Game Fish	First Sat. in June-Oct. 31 First Sat. in June-Oct. 31	Min. size 14". Daily limit 2. Selective gear rules. Statewide min. size/daily limit. Selective gear rules.
COAL CREEK (Clallam Co.)	TROUT Other Game Fish	First Sat. in June-Oct. 31 First Sat. in June-Oct. 31	Min. size 14". Daily limit 2. Selective gear rules. Release KOKANEE. Statewide min. size/daily limit. Selective gear rules.
PALMQUIST CREEK (Clallam Co.) outside Olympic National Park	TROUT Other Game Fish	First Sat. in June-Oct. 15 First Sat. in June-Oct. 15	Min. size 14". Daily limit 2. Selective gear rules. Release KOKANEE. Statewide min. size/daily limit. Selective gear rules.
UMBRELLA CREEK (Clallam Co.) and all tributaries outside Olympic National Park	TROUT Other Game Fish	First Sat. in June-Oct. 15 First Sat. in June-Oct. 15	Min. size 14". Daily limit 2. Selective gear rules. Release KOKANEE. Statewide min. size/daily limit. Selective gear rules.
BIG RIVER (Clallam Co.) outside Olympic National Park (386)	ALL SPECIES - internal combustion motors prohibited. TROUT Other Game Fish TROUT Other Game Fish	First Sat. in June-Oct. 15 First Sat. in June-Oct. 15 Jan. 1-Last day in Feb. Jan. 1-Last day in Feb.	Min. size 14". Daily limit 2. Selective gear rules. Release KOKANEE. Statewide min. size/daily limit. Selective gear rules. Min. size 14". Daily limit 2. Selective gear rules. Release KOKANEE. Statewide min. size/daily limit. Selective gear rules.
Trout and Solberg creeks (Clallam Co.)	TROUT Other Game Fish	First Sat. in June-Oct. 15 First Sat. in June-Oct. 15	Min. size 14". Daily limit 2. Selective gear rules. Release KOKANEE. Statewide min. size/daily limit.
CROOKED CREEK (Clallam Co.) and all tributaries outside Olympic National Park	TROUT Other Game Fish	First Sat. in June-Oct. 15 First Sat. in June-Oct. 15	Min. size 14". Daily limit 2. Selective gear rules. Release KOKANEE. Statewide min. size/daily limit. Selective gear rules.
QUINN CREEK (Clallam Co.) ELK CREEK (Clallam Co.) SIWASH CREEK (Clallam Co.) SOUTH CREEK (Clallam Co.)	Waters outside of Olympic National Park. TROUT Other Game Fish	First Sat. in June-Oct. 15 First Sat. in June-Oct. 15	Min. size 14". Daily limit 2. Selective gear rules. Release KOKANEE. Statewide min. size/daily limit. Selective gear rules.
CEDAR CREEK (Clallam Co.) outside Olympic National Park	TROUT Other Game Fish	First Sat. in June-Oct. 31 First Sat. in June-Oct. 31	Min. size 14". Daily Limit 2. Selective gear rules. Statewide min. size/daily limit. Selective gear rules.
QUILLAYUTE RIVER (Clallam Co.) from Olympic National Park boundary upstream to confluence of Sol Duc and Bogachiel rivers (404)	Wild STEELHEAD retention allowed Feb. 16-Apr. 30. See Wild STEELHEAD RETENTION RULES, page 17. All Game Fish TROUT Other Game Fish SALMON SALMON	May 1-Fri. before first Sat. in June First Sat. in June-Apr. 30 First Sat. in June-Apr. 30 Feb. 1-Aug. 31 Sept. 1-Nov. 30	Catch-and-release except up to 2 hatchery STEELHEAD may be retained. Min. size 14". Daily limit 2, except Nov. 1-Last day in Feb.: 1 additional hatchery STEELHEAD may be retained. Statewide min. size/daily limit. Min. size 12". Daily limit 6. Up to 2 adults may be retained. Release wild adult CHINOOK and wild adult COHO. Min. size 12". Daily limit 6. Up to 2 adults plus 2 additional adult hatchery COHO may be retained.
DICKEY RIVER (Clallam Co.) from Olympic National Park boundary upstream to the confluence of the East and West forks (402)	Wild STEELHEAD retention allowed Feb. 16-Apr. 30. See Wild STEELHEAD RETENTION RULES, page 17. TROUT Other Game Fish SALMON SALMON	First Sat. in June-Apr. 30 First Sat. in June-Apr. 30 July 1-Aug. 31 Sept. 1-Nov. 30	Min. size 14". Daily limit 2. Statewide min. size/daily limit. Min. size 12". Daily limit 6. Up to 2 adults may be retained. Release wild adult CHINOOK and wild adult COHO. Min. size 12". Daily limit 6. Up to 2 adults plus 2 additional adult hatchery COHO may be retained.
EAST FORK, and WEST FORK DICKEY (402)	TROUT Other Game Fish	First Sat. in June-Apr. 30 First Sat. in June-Apr. 30	Min. size 14". Daily limit 2. Selective gear rules. Statewide min. size/daily limit. Selective gear rules.
Thunder Creek (Clallam Co.)	CLOSED WATERS - Nov. 1-Apr. 30 from D2400 Rd. upstream. TROUT Other Game Fish	First Sat. in June-Apr. 30 First Sat. in June-Apr. 30	Min. size 14". Daily limit 2. Selective gear rules. Statewide min. size/daily limit.
BOGACHIEL RIVER (Clallam Co.) from mouth to Hwy. 101 Bridge (398)	Wild STEELHEAD retention allowed Feb. 16-Apr. 30. See Wild STEELHEAD RETENTION RULES, page 17. TROUT Other Game Fish SALMON SALMON	First Sat. in June-Apr. 30 First Sat. in June-Apr. 30 July 1-Aug. 31 Sept. 1-Nov. 30	Min. size 14". Daily limit 2, except Nov. 1-Last day in Feb.: 1 additional hatchery STEELHEAD may be retained. Statewide min. size/daily limit. Min. size 12". Daily limit 6. Up to 2 adults may be retained. Release wild adult CHINOOK and wild adult COHO. Min. size 12". Daily limit 6. Up to 2 adults plus 2 additional adult hatchery COHO may be retained.

(continued on next page)

North Coast (continued)

WATER	SPECIES	SEASON	ADDITIONAL RULES
BOGACHIEL RIVER (cont.) from Hwy. 101 Bridge to Olympic National Park boundary (398)	ALL SPECIES - <i>internal combustion motors prohibited.</i>		
	TROUT Other Game Fish	First Sat. in June-Apr. 30 First Sat. in June-Apr. 30	Min. size 14". Daily Limit 2. Selective gear rules. Statewide min. size/daily limit. Selective gear rules.
Bear Creek (Clallam Co.)	TROUT Other Game Fish	First Sat. in June-Oct. 31 First Sat. in June-Oct. 31	Min. size 14". Daily Limit 2. Selective gear rules. Statewide min. size/daily limit. Selective gear rules.
CALAWAH RIVER (Clallam Co.) from mouth to Hwy. 101 Bridge (400)	Wild STEELHEAD retention allowed Feb. 16-Apr. 30. See Wild STEELHEAD RETENTION RULES, page 17.		
	TROUT	First Sat. in June-Apr. 30	Min. size 14". Daily limit 2, except Nov. 1-Last day in Feb.: 1 additional hatchery STEELHEAD may be retained.
	Other Game Fish SALMON	First Sat. in June-Apr. 30 July 1-Aug. 31	Statewide min. size/daily limit. Min. size 12". Daily limit 6. Up to 2 adults may be retained. Release wild adult CHINOOK and wild adult COHO.
from Hwy. 101 Bridge to forks (400)	ALL SPECIES - <i>internal combustion motors prohibited.</i>		
	TROUT Other Game Fish	First Sat. in June-Apr. 30 First Sat. in June-Apr. 30	Min. size 14". Daily Limit 2. Selective gear rules. Statewide min. size/daily limit. Selective gear rules.
CALAWAH RIVER, NORTH FORK (Clallam Co.) (400)	TROUT Other Game Fish	First Sat. in June-Oct. 31 First Sat. in June-Oct. 31	Min. size 14". Daily Limit 2. Selective gear rules. Statewide min. size/daily limit. Selective gear rules.
CALAWAH RIVER, SOUTH FORK (Clallam Co.) from mouth to Olympic National Park boundary (400)	TROUT	First Sat. in June-Last day in Feb.	Min. size 14". Daily Limit 2. Selective gear rules.
	Other Game Fish	First Sat. in June-Last day in Feb.	Statewide min. size/daily limit. Selective gear rules.
Sitkum River (Clallam Co.)	TROUT Other Game Fish	First Sat. in June-Oct. 31 First Sat. in June-Oct. 31	Min. size 14". Daily Limit 2. Selective gear rules. Statewide min. size/daily limit. Selective gear rules.
SOL DUC RIVER (Clallam Co.) from mouth to concrete pump station at Sol Duc Hatchery (406)	Wild STEELHEAD retention allowed Feb. 16-Apr. 30. See Wild STEELHEAD RETENTION RULES, page 17.		
	All Game Fish	May 1-Fri. before first Sat. in June	Catch-and-release except up to 2 hatchery STEELHEAD may be retained.
	TROUT	First Sat. in June-Apr. 30	Min. size 14". Daily limit 2, except Nov. 1-Last day in Feb.: 1 additional hatchery STEELHEAD may be retained.
	Other Game Fish SALMON	First Sat. in June-Apr. 30 Feb. 1-Aug. 31	Statewide min. size/daily limit. Min. size 12". Daily limit 6. Up to 2 adults may be retained. Release wild adult CHINOOK and wild adult COHO.
from concrete pump station at Sol Duc Hatchery to Hwy. 101 Bridge upstream of Klahowya Camp Ground (406)	ALL SPECIES - <i>internal combustion motors prohibited.</i>		
	TROUT Other Game Fish	First Sat. in June-Apr. 30 First Sat. in June-Apr. 30	Min. size 14". Daily limit 2. Selective gear rules. Statewide min. size/daily limit. Selective gear rules.
from Hwy. 101 Bridge upstream of Klahowya Camp Ground to Olympic National Park boundary (406)	ALL SPECIES - <i>internal combustion motors prohibited.</i>		
	All Game Fish	First Sat. in June-Oct. 31	Catch-and-release except up to 2 hatchery STEELHEAD may be retained. Selective gear rules.
Beaver Creek (Clallam Co.) from mouth upstream to Beaver Falls	TROUT Other Game Fish	First Sat. in June-Oct. 31 First Sat. in June-Oct. 31	Min. size 14". Daily Limit 2. Selective gear rules. Statewide min. size/daily limit. Selective gear rules.
	All Game Fish	First Sat. in June-Oct. 31	Statewide min. size/daily limit.
from Beaver Falls upstream to Beaver Lake			
Bear Creek (Clallam Co.)	TROUT Other Game Fish	First Sat. in June-Oct. 31 First Sat. in June-Oct. 31	Min. size 14". Daily Limit 2. Selective gear rules. Statewide min. size/daily limit. Selective gear rules.
GOODMAN CREEK (Jefferson Co.) outside Olympic National Park (345)	TROUT	First Sat. in June-Last day in Feb.	Min. size 14". Daily Limit 2. Selective gear rules.
	Other Game Fish	First Sat. in June-Last day in Feb.	Statewide min. size/daily limit. Selective gear rules.
MOSQUITO CREEK (Jefferson Co.) from Olympic National Park boundary upstream to Goodman 3000 Mainline Bridge (373)	TROUT	First Sat. in June-Last day in Feb.	Min. size 14". Daily Limit 2. Selective gear rules.
	Other Game Fish	First Sat. in June-Last day in Feb.	Statewide min. size/daily limit. Selective gear rules.
HOH RIVER (Jefferson Co.) from Olympic National Park boundary upstream to Dept. of Natural Resource's Oxbow Campground boat launch (350)	Wild STEELHEAD retention allowed Feb. 16-Apr. 15. See Wild STEELHEAD RETENTION RULES, page 17.		
	All Game Fish	May 16-Fri. before first Sat. in June	Open Wednesdays through Sundays only. Catch-and-release except up to 2 hatchery STEELHEAD may be retained.
	TROUT	First Sat. in June-Apr. 15	Min. size 14". Daily limit 2, except Nov. 1-Feb. 15: 1 additional hatchery STEELHEAD may be retained.
	Other Game Fish SALMON	First Sat. in June-Apr. 15 May 16-Aug. 31	Statewide min. size/daily limit. Open Wednesdays through Sundays only. Min. size 12". Daily limit 6. Only 1 adult may be retained. Release wild CHINOOK.
	SALMON	Sept. 1-Nov. 30	Min. size 12". Daily limit 6. Up to 2 adults may be retained.

(continued on next page)

Coastal Rivers not listed in this section are closed to fishing.

North Coast (continued)

WATER	SPECIES	SEASON	ADDITIONAL RULES
HOH RIVER (cont.) from Dept. of Natural Resource's Oxbow Campground boat launch to Willoughby Creek (348)	ALL SPECIES - internal combustion motors prohibited. Aug. 1-Oct. 15 and Dec. 1-Apr. 15: selective gear rules.		
	All Game Fish	May 16-Fri. before first Sat. in June	Open Wednesdays through Sundays only. Catch-and-release except up to 2 hatchery STEELHEAD may be retained.
	TROUT Other Game Fish	First Sat. in June-Apr. 15 First Sat. in June-Apr. 15	Min. size 14". Daily limit 2. Statewide min. size/daily limit.
	SALMON	May 16-Aug. 31	Open Wednesdays through Sundays only. Min. size 12". Daily limit 6. Only 1 adult may be retained. Release wild CHINOOK.
from Willoughby Creek to Morgans Crossing boat launch (348)	ALL SPECIES - internal combustion motors prohibited. First Sat. in June-Oct. 15 and Dec. 1-Apr. 15: selective gear rules.		
	TROUT	First Sat. in June-Apr. 15	Min. size 14". Daily limit 2.
	Other Game Fish SALMON	First Sat. in June-Apr. 15 Oct. 16-Nov. 30	Statewide min. size/daily limit. Min. size 12". Daily limit 6. Up to 2 adults may be retained.
from Morgans Crossing boat launch to Olympic National Park boundary below mouth of South Fork Hoh (348)	ALL SPECIES - internal combustion motors prohibited.		
	TROUT Other Game Fish	First Sat. in June-Apr. 15 First Sat. in June-Apr. 15	Min. size 14". Daily Limit 2. Selective gear rules. Statewide min. size/daily limit. Selective gear rules.
HOH RIVER, SOUTH FORK (Jefferson Co.) from mouth to Olympic National Park boundary (352)	TROUT	First Sat. in June-Apr. 15	Min. size 14". Daily limit 2. Selective gear rules.
	Other Game Fish	First Sat. in June-Apr. 15	Statewide min. size/daily limit. Selective gear rules.
CEDAR CREEK (Jefferson Co.) outside Olympic National Park (311)	TROUT	First Sat. in June-Last day in Feb.	Min. size 14". Daily limit 2. Selective gear rules.
	Other Game Fish	First Sat. in June-Last day in Feb.	Statewide min. size/daily limit. Selective gear rules.
KALALOCH CREEK (Jefferson Co.) outside Olympic National Park (369)	CLOSED WATERS - section posted as Olympic National Park water supply.		
	TROUT	First Sat. in June-Last day in Feb.	Min. size 14". Daily limit 2. Selective gear rules.
	Other Game Fish	First Sat. in June-Last day in Feb.	Statewide min. size/daily limit. Selective gear rules.
QUEETS RIVER (Jefferson Co.) (394)	Contact Olympic National Park for Regulations. (360) 565-3000. www.nps.gov/olym/fishing.htm		
Matheny Creek (Jefferson Co.) outside Olympic National Park	TROUT	First Sat. in June-Oct. 31	Min. size 14". Daily Limit 2. Selective gear rules.
	Other Game Fish	First Sat. in June-Oct. 31	Statewide min. size/daily limit. Selective gear rules.
Clearwater River (Jefferson Co.) from mouth to Snahapish River (392)	Wild STEELHEAD retention allowed Feb. 16-Apr. 15. See Wild STEELHEAD RETENTION RULES, page 17.		
	TROUT	First Sat. in June-Apr. 15	Min. size 14". Daily limit 2.
	Other Game Fish	First Sat. in June-Apr. 15	Statewide min. size/daily limit.
	SALMON	Sept. 1-Nov. 30	Min. size 12". Daily limit 6. Up to 2 adults may be retained.
from Snahapish River upstream (392)	ALL SPECIES - internal combustion motors prohibited.		
	TROUT Other Game Fish	First Sat. in June-Oct. 31 First Sat. in June-Oct. 31	Min. size 14". Daily limit 2. Selective gear rules. Statewide min. size/daily limit. Selective gear rules.
Snahapish and Solleks rivers (Jefferson Co.)	TROUT	First Sat. in June-Oct. 31	Min. size 14". Daily Limit 2. Selective gear rules.
	Other Game Fish	First Sat. in June-Oct. 31	Statewide min. size/daily limit. Selective gear rules.
Salmon River (Jefferson Co.) outside Quinault Indian Reservation and Olympic National Park (396)	TROUT	First Sat. in June-Last day in Feb.	Min. size 14". Daily limit 2. Hatchery STEELHEAD are defined as having a dorsal fin height of less than 2 1/8" or with an adipose or ventral fin clip.
	Other Game Fish	First Sat. in June-Last day in Feb.	Statewide min. size/daily limit.
	SALMON	Sept. 1-Nov. 30	Min. size 12". Daily limit 6. Up to 3 adults may be retained. Up to 2 may be adult CHINOOK.
QUINAULT RIVER, UPPER (Grays Harbor/Jefferson Co.) from mouth at upper end of Quinault Lake upstream to Olympic National Park boundary (412)	Wild STEELHEAD retention allowed Feb. 16-Apr. 15. See Wild STEELHEAD RETENTION RULES, page 17.		
	TROUT	First Sat. in June-Apr. 15	Min. size 14". Daily limit 2.
	Other Game Fish	First Sat. in June-Apr. 15	Statewide min. size/daily limit.
	SALMON	July 1-Sept. 30	Min. size 12". Daily limit 6. JACKS only. Single-point barbless hooks required.
from Snahapish River upstream (392)	SALMON	Oct. 1-Oct. 31	Min. size 12". Daily limit 6. Up to 2 adult CHINOOK and COHO (combined) may be retained. Release SOCKEYE and CHUM.
	TROUT Other Game Fish	First Sat. in June-Oct. 31 First Sat. in June-Oct. 31	Min. size 14". Daily limit 2. Selective gear rules. Statewide min. size/daily limit. Selective gear rules.
Cook Creek (Grays Harbor Co.) from Quinault Indian Nation Reservation boundary upstream (408)	TROUT	First Sat. in June-Oct. 31	Min. size 14". Daily limit 2. Selective gear rules.
	Other Game Fish	First Sat. in June-Oct. 31	Statewide min. size/daily limit. Selective gear rules.
MOCLIPS RIVER (Grays Harbor Co.) from mouth to Quinault Indian Reservation boundary (371)	TROUT	First Sat. in June-Last day in Feb.	Min. size 14". Daily limit 2. Hatchery STEELHEAD are defined as having a dorsal fin height of less than 2 1/8" or with an adipose or ventral fin clip.
	Other Game Fish	First Sat. in June-Last day in Feb.	Statewide min. size/daily limit.
COPALIS RIVER (Grays Harbor Co.) from mouth to Carlisle Bridge (339)	TROUT	First Sat. in June-Last day in Feb.	Min. size 14". Daily limit 2. Hatchery STEELHEAD are defined as having a dorsal fin height of less than 2 1/8" or with an adipose or ventral fin clip.
	Other Game Fish	First Sat. in June-Last day in Feb.	Statewide min. size/daily limit.
	SALMON	Sept. 1-Jan. 31	Min. size 12". Daily limit 6. Up to 2 adults may be retained. Release adult CHINOOK and CHUM.

(continued on next page)

North Coast (continued)

WATER	SPECIES	SEASON	ADDITIONAL RULES
COPALIS RIVER (cont.) from Carlisle Bridge upstream (339)	TROUT	First Sat. in June-Last day in Feb.	Min. size 14". Daily limit 2. Hatchery STEELHEAD are defined as having a dorsal fin height of less than 2½" or with an adipose or ventral fin clip.
	Other Game Fish	First Sat. in June-Last day in Feb.	Statewide min. size/daily limit.
JOE CREEK (Grays Harbor Co.) (Pacific Beach) from State Hwy. 109 Bridge to Ocean Beach Rd. Bridge (323)	ALL SPECIES - Aug. 16-Nov. 30: <i>single-point barbless hooks required.</i>		
	TROUT Other Game Fish SALMON	First Sat. in June-Nov. 30 First Sat. in June-Nov. 30 Sept. 1-Nov. 30	Min. size 14". Daily limit 2. Statewide min. size/daily limit. Min. size 12". Daily limit 6. Up to 2 adults may be retained. Release adult CHINOOK and CHUM.
from Ocean Beach Rd. Bridge upstream (323)	TROUT	First Sat. in June-Oct. 31	Min. size 14". Daily Limit 2. Selective gear rules.
	Other Game Fish	First Sat. in June-Oct. 31	Statewide min. size/daily limit. Selective gear rules.
CONNOR CREEK (Grays Harbor Co.)	TROUT	First Sat. in June-Oct. 31	Min. size 14". Daily Limit 2. Selective gear rules.
	Other Game Fish	First Sat. in June-Oct. 31	Statewide min. size/daily limit. Selective gear rules.

Grays Harbor

WATER	SPECIES	SEASON	ADDITIONAL RULES
HUMPTULIPS RIVER (Grays Harbor Co.) from mouth (Jessie Slough) to Ocean Beach Rd. (near Copalis Crossing) including all channels, sloughs, and interconnected waterways (358)	CLOSED WATERS - Sept. 1-Sept. 30. ALL SPECIES - Aug. 16-Aug. 31 and Oct. 1-Nov. 30: <i>night closure and single-point barbless hooks required.</i>		
	TROUT	First Sat. in June-Aug. 31	Min. size 14". Daily limit 2.
	Other Game Fish	First Sat. in June-Aug. 31	Statewide min. size/daily limit.
	TROUT	Oct. 1-Mar. 31	Min. size 14". Daily limit 2.
	Other Game Fish SALMON	Oct. 1-Mar. 31 Oct. 1-Nov. 30	Statewide min. size/daily limit. Min. size 12". Daily limit 6. Up to 3 adults may be retained of which only 1 may be a CHINOOK and only 1 may be a wild COHO. Release CHUM.
from Ocean Beach Rd. (near Copalis Crossing) to Hwy. 101 Bridge (358)	CLOSED WATERS - Sept. 1-Sept. 16. ALL SPECIES - Aug. 16-Aug. 31 and Sept. 16-Nov. 30: <i>night closure and single-point barbless hooks required.</i>		
	TROUT	First Sat. in June-Aug. 31	Min. size 14". Daily limit 2.
	Other Game Fish	First Sat. in June-Aug. 31	Statewide min. size/daily limit.
	TROUT	Sept. 16-Mar. 31	Min. size 14". Daily limit 2.
	Other Game Fish SALMON	Sept. 16-Mar. 31 Sept. 16-Nov. 30	Statewide min. size/daily limit. Min. size 12". Daily limit 6. Up to 3 adults may be retained of which only 1 may be a CHINOOK and only 1 may be a wild COHO. Release CHUM.
from Hwy. 101 Bridge to confluence of East and West forks (358)	ALL SPECIES - Aug. 16-Nov. 30: <i>night closure and single-point barbless hooks required.</i>		
	TROUT	First Sat. in June-Last day in Feb.	Min. size 14". Daily limit 2.
	Other Game Fish	First Sat. in June-Last day in Feb.	Statewide min. size/daily limit.
	All Game Fish	Mar. 1-Mar. 31	Catch-and-release except up to 2 hatchery STEELHEAD may be retained. Selective gear rules. Internal combustion motors prohibited.
	SALMON	Sept. 16-Nov. 30	Min. size 12". Daily limit 6. Up to 3 adults may be retained of which only 1 may be a CHINOOK and only 1 may be a wild COHO. Release CHUM. Internal combustion motors prohibited.
SALMON	Dec 1-Jan. 31	Min. size 12". Daily limit 6. Up to 2 adults may be retained of which only 1 may be a CHINOOK. Release wild COHO and CHUM.	
	Dec 1-Jan. 31	Min. size 12". Daily limit 6. Up to 2 adults may be retained of which only 1 may be a CHINOOK. Release wild COHO and CHUM. Internal combustion motors prohibited.	
Deep and Big creeks (Grays Harbor Co.)	All Game Fish	First Sat. in June-Oct. 31	Statewide min. size/daily limit. Selective gear rules.
STEVENS CREEK (Grays Harbor Co.) mouth to Hwy. 101 Bridge (364)	CLOSED WATERS - from WDFW hatchery outlet downstream 400'.		
	TROUT	First Sat. in June-Sept. 30	Min. size 14". Daily limit 2.
	Other Game Fish	First Sat. in June-Sept. 30	Statewide min. size/daily limit.
	TROUT	Dec. 1-Last day in Feb.	Min. size 14". Daily limit 2.
	Other Game Fish	Dec. 1-Last day in Feb.	Statewide min. size/daily limit.
from Hwy. 101 Bridge upstream to the Newbury Creek Rd. Bridge	All Game Fish	First Sat. in June-Oct. 31	Statewide min. size/daily limit. Selective gear rules.
HUMPTULIPS, WEST FORK (Grays Harbor Co.) from mouth to Donkey Creek (362)	ALL SPECIES - Aug. 16-Nov. 30: <i>night closure and anti-snagging rule.</i>		
	TROUT	First Sat. in June-Last day in Feb.	Min. size 14". Daily limit 2.
	Other Game Fish	First Sat. in June-Last day in Feb.	Statewide min. size/daily limit.
	All Game Fish	Mar. 1-Mar. 31	Catch-and-release except up to 2 hatchery STEELHEAD may be retained. Selective gear rules. Internal combustion motors prohibited.

(continued on next page)

Grays Harbor (continued)

WATER	SPECIES	SEASON	ADDITIONAL RULES
HUMPTULIPS, WEST FORK (cont.) from Donkey Creek upstream (362)	All Game Fish	First Sat. in June-Oct. 31	Statewide min. size/daily limit. Selective gear rules.
Donkey and Chester creeks (Grays Harbor Co.)	All Game Fish	First Sat. in June-Oct. 31	Statewide min. size/daily limit. Selective gear rules.
HUMPTULIPS, EAST FORK (Grays Harbor Co.) from mouth to concrete bridge on USFS Rd. 220 (361)	ALL SPECIES - Aug. 16-Oct. 31: night closure and anti-snagging rule. TROUT Other Game Fish	First Sat. in June-Oct. 31 First Sat. in June-Oct. 31	Min. size 14". Daily limit 2. Statewide min. size/daily limit.
from concrete bridge on USFS Rd. 220 upstream (361)	All Game Fish	First Sat. in June-Oct. 31	Statewide min. size/daily limit. Selective gear rules.
CHENOIS CREEK (Grays Harbor Co.)	All Game Fish	First Sat. in June-Oct. 31	Statewide min. size/daily limit. Selective gear rules.
GRASS CREEK (Grays Harbor Co.)	All Game Fish	First Sat. in June-Oct. 31	Statewide min. size/daily limit. Selective gear rules.
ELK RIVER (Grays Harbor Co.) from mouth (Hwy. 105 Bridge) to the confluence of East and Middle branches (342)	ALL SPECIES - Aug. 16-Nov. 30: single-point barbless hooks required. TROUT Other Game Fish SALMON	First Sat. in June-Last day in Feb. First Sat. in June-Last day in Feb. Oct. 1-Nov. 30	Min. size 14". Daily limit 2. Statewide min. size/daily limit. Min. size 12". Daily limit 2 of which only 1 may be a wild COHO. Release CHINOOK and CHUM.
from confluence of East and Middle branches upstream (342)	TROUT Other Game Fish	First Sat. in June-Last day in Feb. First Sat. in June-Last day in Feb.	Min. size 14". Daily limit 2. Statewide min. size/daily limit.
JOHNS RIVER (Grays Harbor Co.) from mouth (Hwy. 105 Bridge) to Ballon Creek (367)	ALL SPECIES - Aug. 16-Nov. 30: single-point barbless hooks required. TROUT Other Game Fish SALMON	First Sat. in June-Last day in Feb. First Sat. in June-Last day in Feb. Oct. 1-Nov. 30	Min. size 14". Daily limit 2. Statewide min. size/daily limit. Min. size 12". Daily limit 2 of which only 1 may be a wild COHO. Release CHINOOK and CHUM.
from Ballon Creek upstream (including North and South forks) (367)	TROUT Other Game Fish TROUT Other Game Fish	First Sat. in June-Sept. 30 First Sat. in June-Sept. 30 Dec. 1-Last day in Feb. Dec. 1-Last day in Feb.	Min. size 14". Daily limit 2. Statewide min. size/daily limit. Min. size 14". Daily limit 2. Statewide min. size/daily limit.
NEWSKAH CREEK (Grays Harbor Co.)	All Game Fish	First Sat. in June-Oct. 31	Statewide min. size/daily limit. Selective gear rules.
HOQUIAM RIVER including WEST FORK (Grays Harbor Co.) from mouth (Hwy. 101 Bridge on Simpson Ave.) to Dekay Rd. Bridge (West Fork) (355)	ALL SPECIES - Aug. 16-Nov. 30: single-point barbless hooks required. TROUT Other Game Fish SALMON	First Sat. in June-Last day in Feb. First Sat. in June-Last day in Feb. Oct. 1-Nov. 30	Min. size 14". Daily limit 2. Statewide min. size/daily limit. Min. size 12". Daily limit 6. Up to 2 adults may be retained of which only 1 may be a wild COHO. Release CHINOOK and CHUM.
from Dekay Rd. Bridge upstream (355)	TROUT Other Game Fish	First Sat. in June-Last day in Feb. First Sat. in June-Last day in Feb.	Min. size 14". Daily limit 2. Selective gear rules. Statewide min. size/daily limit. Selective gear rules.
Little Hoquiam River (Grays Harbor Co.)	All Game Fish	First Sat. in June-Oct. 31	Statewide min. size/daily limit. Selective gear rules.
HOQUIAM RIVER, EAST FORK (Grays Harbor Co.) from mouth to confluence of Berryman Creek (355)	ALL SPECIES - Aug. 16-Nov. 30: single-point barbless hooks required. TROUT Other Game Fish SALMON	First Sat. in June-Last day in Feb. First Sat. in June-Last day in Feb. Oct. 1-Nov. 30	Min. size 14". Daily limit 2. Statewide min. size/daily limit. Min. size 12". Daily limit 6. Up to 2 adults may be retained of which only 1 may be a wild COHO. Release CHINOOK and CHUM.
from confluence of Berryman Creek upstream to Youman's Rd. Bridge (355)	TROUT Other Game Fish	First Sat. in June-Last day in Feb. First Sat. in June-Last day in Feb.	Min. size 14". Daily limit 2. Statewide min. size/daily limit.
HOQUIAM RIVER, MIDDLE FORK (Grays Harbor Co.) (355)	All Game Fish	First Sat. in June-Oct. 31	Statewide min. size/daily limit. Selective gear rules.

Grays Harbor (continued)

WATER	SPECIES	SEASON	ADDITIONAL RULES
CHEHALIS RIVER (Grays Harbor/Thurston/Lewis Co.) from mouth (Hwy. 101 Bridge in Aberdeen) to Hwy. 6 Bridge in town of Adna <i>From mouth (Hwy. 101) to Black River (317)</i> <i>From Black River upstream (315)</i>	ALL SPECIES - <i>selective gear rules. Aug. 16-Nov. 30: single-point barbless hooks required.</i>		
	TROUT	First Sat. in June-Apr. 15	Min. size 14". Daily limit 2.
	Other Game Fish	First Sat. in June-Apr. 15	Statewide min. size/daily limit.
	SALMON	May 1-June 30	Min. size 12". Daily limit 1.
	SALMON	Sept. 16-Sept. 30	Min. size 12". Daily limit 6. Up to 3 adults may be retained of which only 2 may be wild COHO. Release CHINOOK and CHUM.
	SALMON	Oct. 1-Oct. 31	Min. size 12". Daily limit 6. Up to 3 adults may be retained of which only 1 may be a CHINOOK and 2 may be wild COHO. Release CHUM.
from to Hwy. 6 Bridge in town of Adna to high bridge on Weyerhaeuser 1000 line approximately 400 yards downstream from Roger Creek (south of Pe Ell) (315)	ALL SPECIES - <i>selective gear rules. Aug. 16-Nov. 30: single-point barbless hooks required.</i>		
	TROUT	First Sat. in June-Apr. 15	Min. size 14". Daily limit 2.
	Other Game Fish	First Sat. in June-Apr. 15	Statewide min. size/daily limit.
	SALMON	Sept. 16-Sept. 30	Min. size 12". Daily limit 6. Up to 3 adults may be retained of which only 2 may be wild COHO. Release CHINOOK and CHUM.
	SALMON	Oct. 1-Oct. 31	Min. size 12". Daily limit 6. Up to 3 adults may be retained of which only 1 may be a CHINOOK and 2 may be wild COHO. Release CHUM.
	SALMON	Nov. 1-Nov. 30	Min. size 12". Daily limit 6. Up to 3 adults may be retained of which only 2 may be wild COHO. Release CHINOOK and CHUM.
from high bridge on Weyerhaeuser 1000 line approximately 400 yards downstream of Roger Creek (south of Pe Ell) upstream including all forks (315)	All Game Fish		
		First Sat. in June-Apr. 15	Catch-and-release except up to 2 hatchery STEELHEAD may be retained. Selective gear rules.
	All Game Fish		
		First Sat. in June-Oct. 31	Statewide min. size/daily limit. Selective gear rules.
	CHEHALIS RIVER, SOUTH FORK (Lewis/Cowlitz Co.) mouth to Boistfort Rd. Bridge near Boistfort School (319)		
		First Sat. in June-Apr. 15	Min. size 14". Daily limit 2.
from Boistfort Rd. Bridge near Boistfort School upstream (319)	All Game Fish		
		First Sat. in June-Oct. 31	Statewide min. size/daily limit. Selective gear rules.
	Stillman Creek (Lewis Co.) from mouth to water supply pipeline at Mill Creek		
		First Sat. in June-Oct. 31	Statewide min. size/daily limit. Selective gear rules.
	Halfway Creek (Lewis Co.) from mouth to 2nd bridge crossing on the Pe Ell-McDonald Rd.		
		First Sat. in June-Oct. 31	Statewide min. size/daily limit. Selective gear rules.
WISHKAH RIVER (Grays Harbor Co.) from mouth to West Fork (335)	ALL SPECIES - <i>Aug. 16-Nov. 30: single-point barbless hooks required.</i>		
	TROUT	First Sat. in June-Last day in Feb.	Min. size 14". Daily limit 2.
	Other Game Fish	First Sat. in June-Last day in Feb.	Statewide min. size/daily limit.
	SALMON	Oct. 1-Nov. 30	Min. size 12". Daily limit 6. Up to 2 adults may be retained of which only 1 may be a wild COHO. Release CHINOOK and CHUM.
	SALMON	Dec. 1-Jan. 31	Min. size 12". Daily limit 6. Up to 2 adults may be retained. Release CHINOOK, wild COHO, and CHUM.
from confluence of West Fork to 200' below the weir at the Wishkah Rearing Ponds (335)	CLOSED WATERS - <i>from weir at Wishkah Rearing Ponds downstream 200'.</i>		
	TROUT	First Sat. in June-Last day in Feb.	Min. size 14". Daily limit 2.
	Other Game Fish	First Sat. in June-Last day in Feb.	Statewide min. size/daily limit.
	SALMON	Oct. 1-Dec. 31	Min. size 12". Daily limit 6. Up to 2 adults may be retained. Release CHINOOK, wild COHO, and CHUM.
from weir upstream	All Game Fish	First Sat. in June-Oct. 31	Statewide min. size/daily limit. Selective gear rules.

Coastal Rivers - Special Rules

Grays Harbor (continued)

WATER	SPECIES	SEASON	ADDITIONAL RULES
WISHKAH RIVER, EAST FORK and WEST FORK (Grays Harbor Co.)	All Game Fish	First Sat. in June-Oct. 31	Statewide min. size/daily limit. Selective gear rules.
VAN WINKLE CREEK (Grays Harbor Co.) mouth to 400' below outlet of Lake Aberdeen Hatchery (419)	ALL SPECIES - Aug. 16-Nov. 30: night closure and anti-snagging rule. TROUT Other Game Fish SALMON	First Sat. in June-Jan. 31 First Sat. in June-Jan. 31 Sept. 1-Jan. 31	Min. size 14". Daily limit 2. Statewide min. size/daily limit. Min. size 12". Daily limit 6. Up to 2 adults may be retained of which only 1 may be a wild COHO. Release CHINOOK and CHUM.
from Lake Aberdeen upstream	All Game Fish	First Sat. in June-Oct. 31	Statewide min. size/daily limit. Selective gear rules.
WYNOOCHEE RIVER (Grays Harbor/Jefferson Co.) from mouth to WDFW White Bridge Access Site (337)	ALL SPECIES - Aug. 16-Nov. 30: single-point barbless hooks required. Sept. 16-Nov. 30: bait prohibited. TROUT Other Game Fish SALMON	First Sat. in June-Mar. 31 First Sat. in June-Mar. 31 Sept. 16-Nov. 30	Min. size 14". Daily limit 2. Statewide min. size/daily limit. Min. size 12". Daily limit 6. Up to 2 adults may be retained of which only 1 may be a wild COHO. Release CHINOOK and CHUM.
from WDFW White Bridge Access Site to 7400 Line Bridge above mouth of Schafer Creek (337)	TROUT Other Game Fish	First Sat. in June-Mar. 31 First Sat. in June-Mar. 31	Min. size 14". Daily limit 2. Selective gear rules. Statewide min. size/daily limit. Selective gear rules.
from 7400 Line Bridge above mouth of Schafer Creek, including area upstream of reservoir to Wynoochee Falls (see rules for reservoir page 69) (337)	CLOSED WATERS - from 400' downstream of Wynoochee Dam and from barrier dam near Grisdale. TROUT Other Game Fish All Game Fish	First Sat. in June-Oct. 31 First Sat. in June-Oct. 31 Dec. 1-Mar. 31	Min. size 14". Daily limit 2. Statewide min. size/daily limit. Catch-and-release except up to 2 hatchery STEELHEAD may be retained. Selective gear rules.
from Wynoochee Falls upstream	EASTERN BROOK TROUT All other TROUT Other Game Fish	First Sat. in June-Oct. 31 First Sat. in June-Oct. 31 First Sat. in June-Oct. 31	No min. size. Daily limit 5. Selective gear rules. Min. size 8". Daily limit 2. EASTERN BROOK TROUT do not count as part of the TROUT daily limit. Selective gear rules. Statewide min. size/daily limit. Selective gear rules.
Sylvia and Black creeks (Grays Harbor Co.)	All Game Fish	First Sat. in June-Oct. 31	Statewide min. size/daily limit. Selective gear rules.
Schafer Creek (Grays Harbor Co.) from mouth to USFS 22 Rd.	All Game Fish	First Sat. in June-Oct. 31	Statewide min. size/daily limit. Selective gear rules.
Neil Creek (Grays Harbor Co.) from mouth to USFS 22 Rd.	All Game Fish	First Sat. in June-Oct. 31	Statewide min. size/daily limit. Selective gear rules.
SATSOP RIVER and EAST FORK (Grays Harbor/Mason Co.) from mouth to bridge at Schafer State Park (329)	ALL SPECIES - Aug. 16-Nov. 30: night closure and single-point barbless hooks required. TROUT Other Game Fish SALMON SALMON	First Sat. in June-Mar. 31 First Sat. in June-Mar. 31 Sept. 16-Nov. 30 Dec. 1-Jan. 31	Min. size 14". Daily limit 2. Statewide min. size/daily limit. Min. size 12". Daily limit 6. Up to 3 adults may be retained of which only 2 may be wild COHO. Release CHINOOK and CHUM. Min. size 12". Daily limit 6. Up to 2 adults may be retained of which only 1 may be a wild COHO. Release CHINOOK and CHUM.
from bridge at Schafer State Park upstream to 400' below Bingham Creek Hatchery dam (329)	ALL SPECIES - Aug. 16-Oct. 31: night closure and single-point barbless hooks required. TROUT Other Game Fish	First Sat. in June-Oct. 31 First Sat. in June-Oct. 31	Min. size 14". Daily limit 2. Statewide min. size/daily limit.
from 400' below Bingham Creek Hatchery dam to dam (329)	CLOSED WATERS - except for anglers who permanently use a wheelchair or have a designated harvester card. ALL SPECIES - night closure. Aug. 16-Oct. 31: single-point barbless hooks required. TROUT Other Game Fish SALMON SALMON	First Sat. in June-Mar. 31 First Sat. in June-Mar. 31 Sept. 16-Nov. 30 Dec. 1-Jan. 31	Min. size 14". Daily limit 2. Statewide min. size/daily limit. Min. size 12". Daily limit 6. Up to 3 adults may be retained of which only 2 may be wild COHO. Release CHINOOK and CHUM. Min. size 12". Daily limit 6. Up to 2 adults may be retained of which only 1 may be a wild COHO. Release CHINOOK and CHUM.
from Bingham Creek Hatchery dam upstream (329)	ALL SPECIES - Aug. 16-Oct. 31: night closure and single-point barbless hooks required. All Game Fish	First Sat. in June-Oct. 31	Statewide min. size/daily limit. Selective gear rules.
Decker Creek (Mason/Grays Harbor Co.)	All Game Fish	First Sat. in June-Oct. 31	Statewide min. size/daily limit. Selective gear rules.
Bingham Creek (Mason Co.)	All Game Fish	First Sat. in June-Oct. 31	Statewide min. size/daily limit. Selective gear rules.
Outlet Creek (Mason Co.)	All Game Fish	First Sat. in June-Oct. 31	Statewide min. size/daily limit. Selective gear rules.
SATSOP RIVER, MIDDLE FORK (Turnow Branch) (Mason/Grays Harbor Co.) from mouth to Cougar Smith Rd. (331)	ALL SPECIES - Aug. 16-Nov. 30: night closure and anti-snagging rule. TROUT Other Game Fish	First Sat. in June-Last day in Feb. First Sat. in June-Last day in Feb.	Min. size 14". Daily limit 2. Statewide min. size/daily limit.
from Cougar Smith Rd. upstream (331)	ALL SPECIES - Aug. 16-Oct. 31: night closure and anti-snagging rule. All Game Fish	First Sat. in June-Oct. 31	Statewide min. size/daily limit. Selective gear rules.

Grays Harbor (continued)

WATER	SPECIES	SEASON	ADDITIONAL RULES
SATSOP RIVER, WEST FORK (Grays Harbor Co.) from mouth to Cougar Smith Rd. (331)	ALL SPECIES - Aug. 16-Nov. 30: night closure and anti-snagging rule.		
	TROUT	First Sat. in June-Last day in Feb.	Min. size 14". Daily limit 2.
	Other Game Fish	First Sat. in June-Last day in Feb.	Statewide min. size/daily limit.
from Cougar Smith Rd. to USFS 2260 Rd. Bridge at Spoon Creek (331)	ALL SPECIES - Aug. 16-Oct. 31: night closure.		
	All Game Fish	First Sat. in June-Oct. 31	Statewide min. size/daily limit. Selective gear rules.
from USFS 2260 Rd. Bridge at Spoon Creek upstream (331)	EASTERN BROOK TROUT	First Sat. in June-Oct. 31	No min. size. Daily limit 5. Selective gear rules.
	All other TROUT	First Sat. in June-Oct. 31	Min. size 8". Daily limit 2. EASTERN BROOK TROUT do not count as part of the TROUT daily limit. Selective gear rules.
	Other Game Fish	First Sat. in June-Oct. 31	Statewide min. size/daily limit. Selective gear rules.
CLOQUALLUM CREEK (Grays Harbor/Mason Co.) from mouth to the outlet of Stump Lake (321)	TROUT	First Sat. in June-Last day in Feb.	Min. size 14". Daily limit 2.
	Other Game Fish	First Sat. in June-Last day in Feb.	Statewide min. size/daily limit.
	All Game Fish	First Sat. in June-Oct. 31	Statewide min. size/daily limit. Selective gear rules.
from the outlet of Stump Lake upstream (321)	All Game Fish	First Sat. in June-Oct. 31	Statewide min. size/daily limit. Selective gear rules.
Wildcat and East Fork Wildcat creeks (Grays Harbor Co.) from mouth to Hwy. 108 Bridge (Simpson Ave.) in the town of McCleary	All Game Fish	First Sat. in June-Oct. 31	Statewide min. size/daily limit. Selective gear rules.
BLACK RIVER (Grays Harbor/Thurston Co.) from mouth to Hwy. 12	ALL SPECIES - selective gear rules.		
	TROUT	First Sat. in June-Oct. 31	Min. size 14". Daily limit 2.
	Other Game Fish	First Sat. in June-Oct. 31	Statewide min. size/daily limit.
from Hwy. 12 to bridge on 128th Ave. SW (west of Littlerock) (706)	ALL SPECIES - night closure, and anti-snagging rule. Barbless hooks required.		
	TROUT	First Sat. in June-Oct. 31	Min. size 14". Daily limit 2.
	Other Game Fish	First Sat. in June-Oct. 31	Statewide min. size/daily limit.
	SALMON	Oct. 1-Nov. 30	Min. size 12". Daily limit 6. Up to 2 adults may be retained. Release CHINOOK and CHUM.
from bridge on 128th Ave. SW (west of Littlerock) to Black Lake	SALMON	Dec. 1-Jan. 31	Min. size 12". Daily limit 6. Up to 2 adults may be retained of which only 1 may be a wild COHO. Release CHINOOK and CHUM.
	All Game Fish	First Sat. in June-Oct. 31	Statewide min. size/daily limit. Selective gear rules.
Beaver Creek from mouth to I-5, Blooms Ditch , and Salmon Creek (Thurston Co.)	ALL SPECIES - night closure. Selective gear rules.		
	TROUT	First Sat. in June-Oct. 31	Min. size 14". Daily limit 2.
	Other Game Fish	First Sat. in June-Oct. 31	Statewide min. size/daily limit.
Mima, Waddell, and Dempsey creeks (Thurston Co.)	All Game Fish	First Sat. in June-Oct. 31	Statewide min. size/daily limit. Selective gear rules
SKOOKUMCHUCK RIVER (Lewis/Thurston Co.) (see also Skookumchuck Reservoir page 66) from mouth to 100' below outlet of PP&L/WDFW steelhead rearing pond located at the base of Skookumchuck Dam (333)	ALL SPECIES - Aug. 16-Nov. 30: night closure and single-point barbless hooks required.		
	TROUT	First Sat. in June-Apr. 30	Min. size 14". Daily limit 2.
	Other Game Fish	First Sat. in June-Apr. 30	Statewide min. size/daily limit.
	SALMON	Oct. 1-Nov. 30	Min. size 12". Daily limit 6. Up to 3 adults may be retained of which only 2 may be wild COHO. Release CHINOOK and CHUM.
	SALMON	Dec. 1-Last day in Feb.	Min. size 12". Daily limit 6. Up to 2 adults may be retained of which only 1 may be a wild COHO. Release CHINOOK and CHUM.
from Skookumchuck Reservoir upstream (333)	All Game Fish	First Sat. in June-Oct. 31	Statewide min. size/daily limit. Selective gear rules and internal combustion motors prohibited.
Hanaford Creek (Lewis Co.) Johnson Creek (Thurston Co.) Thompson Creek (Thurston/LewisCo.)	All Game Fish	First Sat. in June-Oct. 31	Statewide min. size/daily limit. Selective gear rules
NEWAUKUM RIVER, including SOUTH FORK (Lewis Co.) from mouth to Leonard Rd. near Onalaska (325)	ALL SPECIES - Aug. 16-Nov. 30: night closure and single-point barbless hooks required.		
	TROUT	First Sat. in June-Mar. 31	Min. size 14". Daily limit 2.
	Other Game Fish	First Sat. in June-Mar. 31	Statewide min. size/daily limit.
	SALMON	Oct. 1-Nov. 30	Min. size 12". Daily limit 6. Up to 3 adults may be retained of which only 2 may be wild COHO. Release CHINOOK and CHUM.
	SALMON	Dec. 1-Last day in Feb.	Min. size 12". Daily limit 6. Up to 2 adults may be retained of which only 1 may be a wild COHO. Release CHINOOK and CHUM.
from Leonard Rd. near Onalaska to Hwy. 508 Bridge near Kearny Creek (325)	ALL SPECIES - Aug. 16-Nov. 30: night closure and single-point barbless hooks required.		
	TROUT	First Sat. in June-Mar. 31	Min. size 14". Daily limit 2.
from Hwy. 508 Bridge upstream	Other Game Fish	First Sat. in June-Mar. 31	Statewide min. size/daily limit.
	ALL SPECIES - Aug. 16-Nov. 30: night closure and single-point barbless hooks required.		
	TROUT	First Sat. in June-Oct. 31	Catch-and-release. Selective gear rules.
	Other Game Fish	First Sat. in June-Oct. 31	Statewide min. size/daily limit. Selective gear rules.
NEWAUKUM RIVER, MIDDLE FORK (Lewis Co.) from mouth to Tauscher Rd. Bridge (325)	TROUT	First Sat. in June-Mar. 31	Min. size 14". Daily limit 2.
	Other Game Fish	First Sat. in June-Mar. 31	Statewide min. size/daily limit.

Grays Harbor (continued)

WATER	SPECIES	SEASON	ADDITIONAL RULES
NEWAUKUM RIVER, NORTH FORK (Lewis Co.) from mouth to 400' below Chehalis City water intake (325)	TROUT Other Game Fish	First Sat. in June-Mar. 31 First Sat. in June-Mar. 31	Min. size 14". Daily limit 2. Statewide min. size/daily limit.
Lucas and Mitchell creeks (Lewis Co.)	TROUT Other Game Fish	First Sat. in June-Oct. 31 First Sat. in June-Oct. 31	Catch-and-release. Selective gear rules. Statewide min. size/daily limit. Selective gear rules.

Willapa Bay

WATER	SPECIES	SEASON	ADDITIONAL RULES
CEDAR RIVER (Pacific Co.) (312)	All Game Fish	First Sat. in June-Oct. 31	Catch-and-release. Selective gear rules. Internal combustion motors prohibited.
NORTH RIVER (Pacific/Grays Harbor Co.) from Hwy. 105 Bridge to Salmon Creek (located approx. 2 miles upstream from Hwy. 101) (382)	ALL SPECIES - Aug. 16-Nov. 30: night closure and single-point barbless hooks required. All Game Fish	First Sat. in June-Last day in Feb.	Catch-and-release except up to 2 hatchery STEELHEAD may be retained.
	SALMON	Sept. 1-Nov. 30	Min. size 12". Daily limit 6. Up to 3 adults may be retained of which only 2 may be wild COHO. Release wild CHINOOK and CHUM.
	SALMON	Dec. 1-Dec. 31	Min. size 12". Daily limit 6. Up to 2 adults may be retained of which only 1 may be a wild COHO. Release wild CHINOOK and CHUM.
	STURGEON	Year-round	Min. size 38" fork length. Max. size 54" fork length. Daily limit 1.
from Salmon Creek (located approx. 2 miles upstream from Hwy. 101) to Fall River (382)	ALL SPECIES - Aug. 16-Nov. 30: night closure and anti-snagging rule. All Game Fish	First Sat. in June-Last day in Feb.	Catch-and-release except up to 2 hatchery STEELHEAD may be retained.
	SALMON	Oct. 1-Nov. 30	Min. size 12". Daily limit 6. Up to 3 adults may be retained of which only 2 may be wild COHO. Release wild CHINOOK and CHUM.
	SALMON	Dec. 1-Dec. 31	Min. size 12". Daily limit 6. Up to 2 adults may be retained of which only 1 may be a wild COHO. Release wild CHINOOK and CHUM.
from Fall River upstream to Raimie Creek (382)	All Game Fish	First Sat. in June-Oct. 31	Catch-and-release except up to 2 hatchery STEELHEAD may be retained. Selective gear rules. Internal combustion motors prohibited.
Mainstem and all forks of: Little North River, Salmon, Vesta, and Pioneer creeks (Grays Harbor Co.) Lower Salmon Creek (Grays Harbor/Pacific Co.) Fall River (Pacific/Lewis Co.) Raimie Creek (Pacific/Grays Harbor Co.)	All Game Fish	First Sat. in June-Oct. 31	Statewide min. size/daily limit. Selective gear rules.
SMITH CREEK near North River (Pacific Co.) from mouth to Hwy. 101 Bridge (384)	ALL SPECIES - Aug. 16-Nov. 30: night closure and single-point barbless hooks required. All Game Fish	First Sat. in June-Last day in Feb.	Catch-and-release except up to 2 hatchery STEELHEAD may be retained.
	SALMON	Sept. 1-Nov. 30	Min. size 12". Daily limit 6. Up to 3 adults may be retained of which only 2 may be wild COHO. Release wild CHINOOK and CHUM.
	SALMON	Dec. 1-Dec. 31	Min. size 12". Daily limit 6. Up to 2 adults may be retained of which only 1 may be a wild COHO. Release wild CHINOOK and CHUM.
	STURGEON	Year-round	Min. size 38" fork length. Max. size 54" fork length. Daily limit 1.
from Hwy. 101 Bridge upstream (384)	All Game Fish	First Sat. in June-Last day in Feb.	Catch-and-release except up to 2 hatchery STEELHEAD may be retained. Selective gear rules. Internal combustion motors prohibited.
Elkhorn Creek (Pacific/Grays Harbor Co.) Butte Creek (Pacific Co.)	All Game Fish	First Sat. in June-Oct. 31	Statewide min. size/daily limit. Selective gear rules.
WILLAPA RIVER (Pacific Co.) from mouth (City of South Bend boat launch) to Hwy. 6 Bridge approximately 2 miles below mouth of Trap Creek (424)	ALL SPECIES - Aug. 1-Nov. 30: fishing from any floating device prohibited from second bridge on Camp One Rd. upstream to mouth of Mill Creek approximately 0.5 miles. Night closure, single-point barbless hooks required, and stationary gear restriction, except stationary gear restriction not in effect from mouth to WDFW access at mouth of Ward Creek/Wilson Creek. All Game Fish	First Sat. in June-Mar. 31	Catch-and-release except up to 2 hatchery STEELHEAD may be retained.
	SALMON	Aug. 1-Nov. 30	Min. size 12". Daily limit 6. Up to 3 adults may be retained of which only 2 may be wild COHO. Release wild CHINOOK and CHUM.
	SALMON	Dec. 1-Jan. 31	Min. size 12". Daily limit 6. Up to 2 adults may be retained of which only 1 may be a wild COHO. Release wild CHINOOK and CHUM.
	STURGEON	Year-round	Min. size 38" fork length. Max. size 54" fork length. Daily limit 1.
from Hwy. 6 Bridge to Fork Creek (424)	ALL SPECIES - Oct. 1-Nov. 30: night closure, single-point barbless hooks required, and stationary gear restriction. All Game Fish	First Sat. in June-July 15	Catch-and-release except up to 2 hatchery STEELHEAD may be retained.
	All Game Fish	Oct. 1-Mar. 31	Catch-and-release except up to 2 hatchery STEELHEAD may be retained.
	SALMON	Oct. 1-Nov. 30	Min. size 12". Daily limit 6. Up to 3 adults may be retained of which only 2 may be wild COHO. Release wild CHINOOK and CHUM.
	SALMON	Dec. 1-Jan. 31	Min. size 12". Daily limit 6. Up to 2 adults may be retained of which only 1 may be a wild COHO. Release wild CHINOOK and CHUM.

(continued on next page)

Willapa Bay (continued)

WATER	SPECIES	SEASON	ADDITIONAL RULES
WILLAPA RIVER (cont.) from Fork Creek upstream (424)	ALL SPECIES - Aug. 16-Oct. 31: <i>night closure and single-point barbless hooks required.</i>		
	All Game Fish	First Sat. in June-Oct. 31	Catch-and-release except up to 2 hatchery STEELHEAD may be retained. Internal combustion motors prohibited.
Wilson Creek (Pacific Co.)	All Game Fish	First Sat. in June-Oct. 31	Statewide min. size/daily limit. Selective gear rules.
Ward, Fairchild, and North Fork Wilson creeks (Pacific Co.)	All Game Fish	First Sat. in June-Oct. 31	Statewide min. size/daily limit. Selective gear rules.
Mill Creek (Pacific Co.)	All Game Fish	First Sat. in June-Oct. 31	Statewide min. size/daily limit. Selective gear rules.
Trap, Ellis, Halfmoon, Fern, and Falls creeks (Pacific Co.)	All Game Fish	First Sat. in June-Oct. 15	Statewide min. size/daily limit. Selective gear rules.
Fork Creek (Pacific Co.) from Forks Creek Hatchery rack upstream 500' at fishing boundary sign (424)	CLOSED WATERS - <i>except for anglers who permanently use a wheelchair or have a designated harvester card.</i> ALL SPECIES - <i>night closure. Oct. 1-Nov. 30: single-point barbless hooks required and stationary gear restriction.</i>		
	All Game Fish	First Sat. in June-July 15	Catch-and-release except up to 2 hatchery STEELHEAD may be retained.
	All Game Fish	Oct. 1-Mar. 31	Catch-and-release except up to 2 hatchery STEELHEAD may be retained.
	SALMON	Oct. 1-Nov. 30	Min. size 12". Daily limit 6. Up to 3 adults may be retained of which only 2 may be wild COHO. Release wild CHINOOK and CHUM.
	SALMON	Dec. 1-Jan. 31	Min. size 12". Daily limit 6. Up to 2 adults may be retained of which only 1 may be a wild COHO. Release wild CHINOOK and CHUM.
from fishing boundary sign 500' above Forks Creek Hatchery rack upstream	All Game Fish	First Sat. in June-Oct. 31	Statewide min. size/daily limit. Selective gear rules.
WILLAPA RIVER, SOUTH FORK (Pacific Co.) from mouth to bridge on Pehl Rd. (422)	CLOSED WATERS - <i>from falls/fish ladder downstream 400' in Sec. 6, T13N, R8W.</i> ALL SPECIES - <i>Internal combustion motors prohibited. First Sat. in June-July 31: selective gear rules. Aug. 1-Nov. 30: night closure and anti-snagging rule.</i>		
	All Game Fish	First Sat. in June-Last day in Feb.	Catch-and-release except up to 2 hatchery STEELHEAD may be retained.
	SALMON	Aug. 1-Jan. 31	Min. size 12". Daily limit 6. Up to 3 adults may be retained. Release wild CHINOOK, wild COHO, and CHUM.
from Pehl Rd. upstream (422)	All Game Fish	First Sat. in June-Last day in Feb.	Catch-and-release except up to 2 hatchery STEELHEAD may be retained.
Rue Creek (Pacific Co.) including West Fork	All Game Fish	First Sat. in June-Oct. 31	Statewide min. size/daily limit. Selective gear rules.
BONE RIVER (Pacific Co.)	All Game Fish	First Sat. in June-Oct. 31	Statewide min. size/daily limit. Selective gear rules.
NIAWIAKUM RIVER (Pacific Co.) from Hwy. 101 Bridge to the South Bend/Palix Rd. Bridge (389)	Marine Area 2-1 (Willapa Bay) rules apply downstream of Hwy. 101 Bridge. ALL SPECIES - Aug. 16-Nov. 30: <i>night closure and single-point barbless hooks required.</i>		
	All Game Fish	First Sat. in June-Nov. 30	Statewide min. size/daily limit.
	SALMON	Sept. 1-Nov. 30	Min. size 12". Daily limit 6. Up to 2 adults may be retained. Release wild CHINOOK, wild COHO, and CHUM.
PALIX RIVER (Pacific Co.) from Hwy. 101 Bridge to the mouth of the Middle Fork (390)	Marine Area 2-1 (Willapa Bay) rules apply downstream of Hwy. 101 Bridge. ALL SPECIES - Aug. 16-Nov. 30: <i>night closure and single-point barbless hooks required.</i>		
	All Game Fish	First Sat. in June-Mar. 31	Catch-and-release except up to 2 hatchery STEELHEAD may be retained.
	SALMON	Sept. 1-Nov. 30	Min. size 12". Daily limit 6. Up to 2 adults may be retained. Release wild CHINOOK, wild COHO, and CHUM.
	STURGEON	Year-round	Min. size 38" fork length. Max. size 54" fork length. Daily limit 1.
from the confluence with the Middle Fork upstream (all forks including South Fork Palix and Canon rivers) (390)	ALL SPECIES - <i>Internal combustion motors prohibited. First Sat. in June-Aug. 15: selective gear rules. Aug. 16-Oct. 15: night closure and anti-snagging rule.</i>		
	All Game Fish	First Sat. in June-Oct. 15	Catch-and-release except up to 2 hatchery STEELHEAD may be retained.
	All Game Fish	Dec. 16-Mar. 31.	Catch-and-release except up to 2 hatchery STEELHEAD may be retained. Selective gear rules.
NEMAH RIVER, NORTH FORK (Pacific Co.) from Hwy. 101 Bridge upstream to bridge on Nemah Valley Rd. (379)	ALL SPECIES - Aug. 1-Nov. 30: <i>night closure, single-point barbless hooks required, and stationary gear restriction.</i>		
	All Game Fish	First Sat. in June-Mar. 31	Catch-and-release except up to 2 hatchery STEELHEAD may be retained.
	SALMON	Aug. 1-Nov. 30	Min. size 12". Daily limit 6. Up to 3 adults may be retained of which only 2 may be wild COHO. Release wild CHINOOK and CHUM.
	SALMON	Dec. 1-Jan. 31	Min. size 12". Daily limit 6. Up to 2 adults may be retained of which only 1 may be a wild COHO. Release wild CHINOOK and CHUM.
from bridge on Nemah Valley Rd. upstream to Cruiser Creek (379)	CLOSED WATERS - Aug. 1-Nov. 15: <i>from Nemah Hatchery downstream.</i> ALL SPECIES - Aug. 16-Nov. 30: <i>night closure and anti-snagging rule. Dec. 1-Mar. 31: selective gear rules.</i>		
	All Game Fish	First Sat. in June-Mar. 31	Catch-and-release except up to 2 hatchery STEELHEAD may be retained.
Williams Creek (Pacific Co.) (380)	All Game Fish	First Sat. in June-Oct. 15	Catch-and-release except up to 2 hatchery STEELHEAD may be retained.
Finn Creek (Pacific Co.)	All Game Fish	First Sat. in June-Oct. 31	Statewide min. size/daily limit.

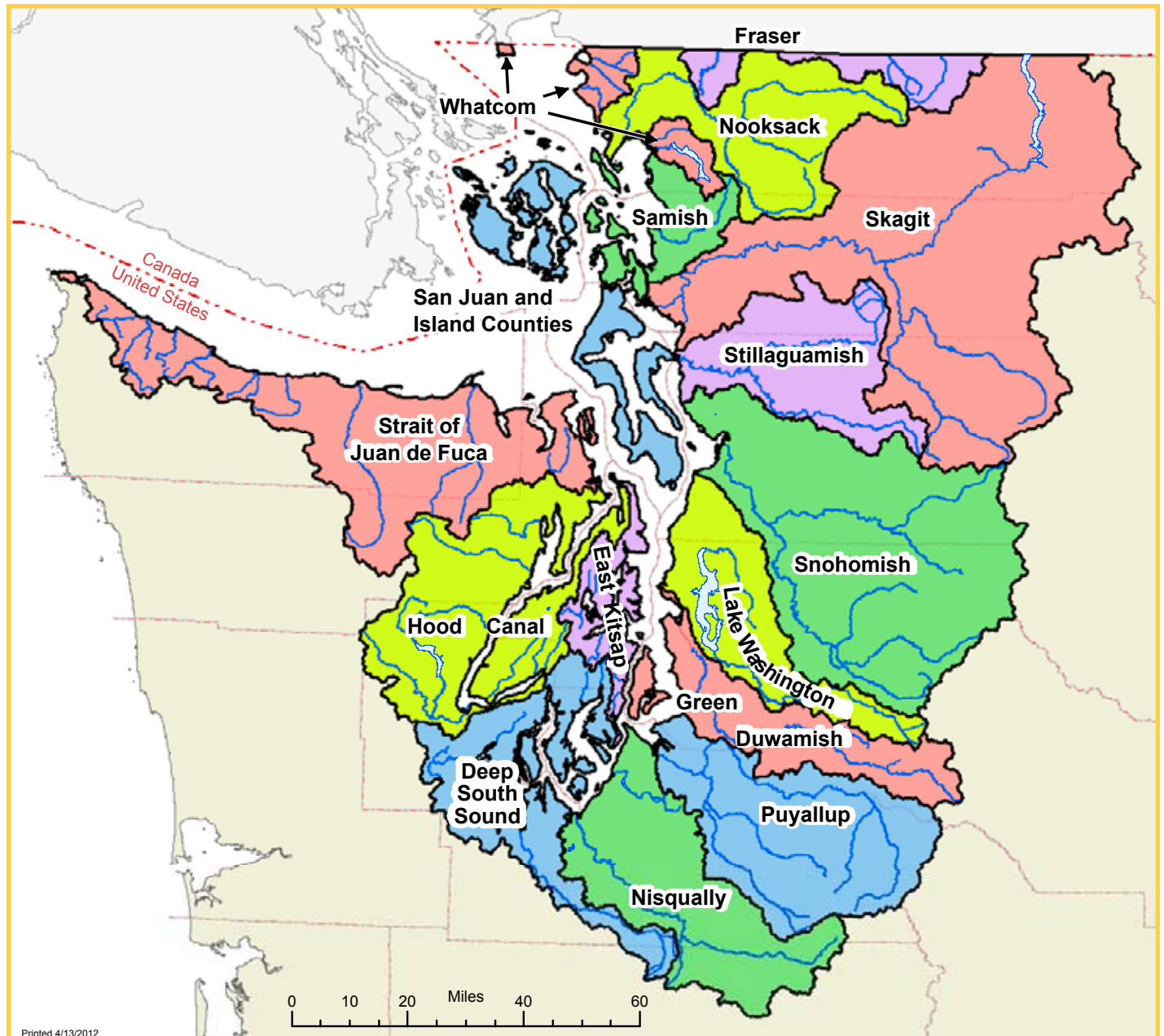
Willapa Bay (continued)

WATER	SPECIES	SEASON	ADDITIONAL RULES
NEMAH RIVER, SOUTH FORK (Pacific Co.) from mouth (Lynn Pt. 117 degrees true to opposite shore) to confluence with Middle Nemah (379)	ALL SPECIES - Sept. 1-Nov. 30: <i>night closure and single-point barbless hooks required.</i> All Game Fish SALMON	First Sat. in June-Mar. 31 Sept. 1-Jan. 31	Catch-and-release except up to 2 hatchery STEELHEAD may be retained. Min. size 12". Daily limit 6. Up to 2 adults may be retained. Release wild CHINOOK, wild COHO, and CHUM.
from confluence with Middle Nemah upstream to 2nd Hwy. 101 bridge crossing (379)	All Game Fish	First Sat. in June-Mar. 31	Catch-and-release except up to 2 hatchery STEELHEAD may be retained. Selective gear rules. Internal combustion motors prohibited.
NEMAH RIVER, MIDDLE FORK (Pacific Co.) from mouth upstream to the Dept. of Natural Resources bridge on Middle Nemah A-Line Rd. (379)	ALL SPECIES - Aug. 1-Nov. 30: <i>night closure and single-point barbless hooks required.</i> All Game Fish SALMON	First Sat. in June-Mar. 31 Aug. 1-Jan. 31	Catch-and-release except up to 2 hatchery STEELHEAD may be retained. Min. size 12". Daily limit 6. Up to 2 adults may be retained. Release wild CHINOOK, wild COHO, and CHUM.
from Dept. of Natural Resources bridge on Middle Nemah A-Line Rd. upstream (379)	ALL SPECIES - Aug. 16-Nov. 30: <i>night closure and anti-snagging rule.</i> All Game Fish	First Sat. in June-Mar. 31	Catch-and-release except up to 2 hatchery STEELHEAD may be retained. Selective gear rules. Internal combustion motors prohibited.
NASALLE RIVER (Pacific/Wahkiakum Co.) from Hwy. 101 Bridge to the Hwy. 4 Bridge (375)	ALL SPECIES - Aug. 1-Nov. 30: <i>night closure and anti-snagging rule.</i> Aug. 1-Dec. 31: <i>stationary gear restriction from the South Fork upstream to the Hwy. 4 Bridge.</i> All Game Fish SALMON SALMON STURGEON	First Sat. in June-Apr. 15 Aug. 1-Nov. 30 Dec. 1-Jan. 31 Year-round	Catch-and-release except up to 2 hatchery STEELHEAD may be retained. Min. size 12". Daily limit 6. Up to 3 adults may be retained of which only 2 may be wild COHO. Release wild CHINOOK and CHUM. Min. size 12". Daily limit 6. Up to 2 adults may be retained of which only 1 may be a wild COHO. Release wild CHINOOK and CHUM. Min. size 38" fork length. Max. size 54" fork length. Daily limit 1.
from the Hwy. 4 Bridge to the Crown Mainline (Salme) Bridge (375)	CLOSED WATERS - from hatchery attraction channel to downstream 400'. CLOSED WATERS - from the falls in Sec. 6, T10N, R8W (Wahkiakum Co.) downstream 400'. CLOSED WATERS - from the temporary hatchery weir downstream to Hwy. 4 when weir is installed. ALL SPECIES - Aug. 1-Nov. 30: <i>night closure, anti-snagging rule, barbless hooks required, and stationary gear restriction.</i> All Game Fish SALMON SALMON	First Sat. in June-Apr. 15 Aug. 1-Nov. 30 Dec. 1-Jan. 31	Catch-and-release except up to 2 hatchery STEELHEAD may be retained. Min. size 12". Daily limit 6. Up to 3 adults may be retained of which only 2 may be wild COHO. Release wild CHINOOK and CHUM. Min. size 12". Daily limit 6. Up to 2 adults may be retained of which only 1 may be a wild COHO. Release wild CHINOOK and CHUM.
from the Crown Mainline (Salme) Bridge to the North Fork (375)	ALL SPECIES - Aug. 16-Nov. 30: <i>night closure and anti-snagging rule.</i> All Game Fish	First Sat. in June-Apr. 15	Catch-and-release except up to 2 hatchery STEELHEAD may be retained.
from the North Fork upstream (375)	All Game Fish	First Sat. in June-Oct. 31	Catch-and-release except up to 2 hatchery STEELHEAD may be retained. Selective gear rules. Internal combustion motors prohibited.
Ellsworth Creek (Pacific Co.)	All Game Fish	First Sat. in June-Sept. 30	Statewide min. size/daily limit. Selective gear rules.
Salmon Creek (Pacific/Wahkiakum Co.) (377)	All Game Fish	First Sat. in June-Last day in Feb.	Catch-and-release except up to 2 hatchery STEELHEAD may be retained. Selective gear rules. Internal combustion motors prohibited.
Alder Creek (Pacific Co.)	All Game Fish	First Sat. in June-Oct. 31	Statewide min. size/daily limit. Selective gear rules.
NASALLE RIVER, SOUTH FORK (Pacific Co.) from mouth to Bean Creek (375)	ALL SPECIES - <i>internal combustion motors prohibited. First Sat. in June-Aug. 15: selective gear rules.</i> Aug. 16-Nov. 30: <i>night closure and anti-snagging rule.</i> All Game Fish STURGEON	First Sat. in June-Last day in Feb. Year-round	Catch-and-release except up to 2 hatchery STEELHEAD may be retained. Min. size 38" fork length. Max. size 54" fork length. Daily limit 1.
NASALLE RIVER, NORTH FORK (Pacific Co.)	All Game Fish	First Sat. in June-Oct. 31	Statewide min. size/daily limit. Selective gear rules.
BEAR RIVER (Pacific Co.) from mouth (Hwy. 101 Bridge) to Lime Quarry Rd. (approximately 2 river miles) (305)	ALL SPECIES - Aug. 16-Nov. 30: <i>night closure and anti-snagging rule.</i> All Game Fish SALMON	First Sat. in June-Mar. 31 Sept. 1-Nov. 30	Catch-and-release except up to 2 hatchery STEELHEAD may be retained. Min. size 12". Daily limit 6. Up to 2 adults may be retained of which only 1 may be a wild adult COHO. Release wild CHINOOK and CHUM.
from Lime Quarry Rd. upstream to Longview Fiber Bridge (305)	ALL SPECIES - <i>selective gear rules.</i> Aug. 16-Nov. 30: <i>night closure.</i> All Game Fish	First Sat. in June-Mar. 31	Catch-and-release except up to 2 hatchery STEELHEAD may be retained.
LONG BEACH PENINSULA WATERWAYS (Pacific Co.)	All Game Fish	4th Sat. in Apr.-Oct. 31	Statewide min. size/daily limit.

Puget Sound and Strait Rivers - Special Rules

With various fish populations across the state being listed under the Endangered Species Act, (most recently Puget Sound steelhead) WDFW must provide as much protection as possible for all life stages of these populations, in particular for rearing juveniles. Currently, the standard stream rule opens rivers, streams, and beaver ponds to fishing for game fish from the first Saturday in June – October 31, with an 8" minimum size, 2 fish/day limit. Consequently, much of the juvenile rearing habitat for resident trout and Dolly Varden and anadromous salmon, steelhead, cutthroat, and Bull Trout is currently open for fishing. As a result, these juvenile salmonids are at risk of being incidentally caught and may not survive being handled and released, especially if bait is used.

In 2010 we adopted a new management strategy that offers additional protection to stocks in streams draining into Puget Sound or the Strait of Juan de Fuca. The basic rule in these waters is that all rivers, streams, and beaver ponds are closed to fishing unless they are listed in the following tables in the Puget Sound and Strait Rivers section of the pamphlet (see pages 37-52). These tables detail ALL of the fishing opportunity in these drainages. Areas open to fisheries are presented by river system unless the waters drain directly to salt water. All other waters in these drainages are closed to fishing. We have provided a map (below) of these watersheds to get you started on locating an area where you would like to fish. There is also an alphabetical list of open areas (see following page and special rules). Remaining westside rivers and all eastside rivers are listed in the conventional format and still fall under the statewide seasons, unless otherwise noted.



Alphabetical Listings

Stream	Page #	Stream	Page #	Stream	Page #
All Creek (Skagit/Snohomish Co.)	40	Green (Duwamish) River & tributaries (King Co.)	45	Rendsland Creek (Mason Co.)	49
Alma Creek (Skagit/Whatcom Co.)	40	Greenwater River (King/Pierce Co.)	46	Ripley Creek (Jefferson Co.)	51
Anderson Creek (Kitsap Co.)	49	Groves Creek (Kitsap Co.)	49	Rocky Brook Creek (Jefferson Co.)	50
Anderson Creek (Whatcom Co.)	38	Hamma Hamma River (Mason Co.)	50	Rocky Creek (Pierce/Kitsap Co.)	48
Bacon Creek (Skagit/Whatcom Co.)	40	Hansen Creek & tributaries (Skagit Co.)	39	Rocky Creek (Skagit Co.)	39
Bacus Creek (Skagit Co.)	39	Harrison Slough (Skagit Co.)	39	Ross Lake tributaries (Whatcom Co.)	40
Bainbridge Island Streams (Kitsap Co.)	49	Hilt Creek (Skagit/Snohomish Co.)	40	Salmonberry Creek (Kitsap Co.)	49
Baker River & tributaries (Skagit Co.)	40	Hoko River (Clallam Co.)	52	Salt Creek (Clallam Co.)	52
Barker Creek (Kitsap Co.)	49	Howe Creek (Jefferson Co.)	51	Samish River (Skagit/Whatcom Co.)	38
Beaver Creek (Pierce Co.)	47	Hutchinson Creek (Whatcom Co.)	38	Sammamish River (Slough) (King Co.)	44
Bertrand Creek (Whatcom Co.)	37	Hylebos Creek (Pierce Co.)	46	Sauk River (Skagit/Snohomish Co.)	40
Big Bear Creek (Snohomish/King Co.)	45	Illabot Creek (Skagit Co.)	39	Sauk River, North Fork (Skagit/Snohomish Co.)	40
Big Beaver Creek & tributaries (Whatcom Co.)	40	Illehee Creek (Kitsap Co.)	49	Sauk River, South Fork (Snohomish Co.)	40
Big Beef Creek (Kitsap Co.)	49	Issaquah Creek (King Co.)	45	Scatter Creek (King Co.)	46
Big Creek (Skagit/Snohomish Co.)	40	Jackman Creek (Skagit Co.)	39	Schneider Creek (Thurston Co.)	48
Big Mission Creek (Mason Co.)	49	Jefferson Creek (Mason Co.)	50	Sekiu River (Clallam Co.)	52
Big Scandia Creek (Kitsap Co.)	49	Jimmycomelately Creek (Clallam Co.)	51	Shelton Creek (Mason Co.)	48
Black Creek (Snohomish Co.)	42	Johns Creek (Mason Co.)	48	Sherwood Creek (Mason Co.)	48
Black Lake Ditch (Thurston Co.)	48	Johnson Creek (Whatcom Co.)	37	Shine Creek (Jefferson Co.)	51
Blackjack Creek (Kitsap Co.)	49	Jones Creek (Skagit Co.)	39	Siebert Creek (Clallam Co.)	51
Boise Creek (King Co.)	46	Jordan Creek (Skagit Co.)	41	Silesia Creek (Whatcom Co.)	37
Boulder Creek (Skagit Co.)	41	Jorsted Creek (Mason Co.)	50	Silver Creek (Skagit/Whatcom Co.)	39
Boulder River (Snohomish Co.)	41	Kelsey Creek (King Co.)	45	Silver Creek (Whatcom Co.)	37
Boxley Creek (King Co.)	44	Kendall Creek (Whatcom Co.)	38	Skagit River (Skagit/Whatcom Co.)	39
Buck Creek (Skagit/Snohomish Co.)	40	Kennedy Creek (Thurston Co.)	48	Skokomish River (Mason Co.)	50
Burley Creek (Kitsap Co.)	49	Kimball Creek (King Co.)	44	Skokomish River, North Fork (Mason Co.)	50
Cadet Creek (Snohomish Co.)	40	Kindy Creek (Skagit Co.)	41	Skokomish River, South Fork (Mason Co.)	50
California Creek (Whatcom Co.)	37	Kings Creek (Pierce Co.)	47	Skookum Creek (Mason Co.)	48
Camp Creek (Snohomish Co.)	40	Kitsap Creek (Kitsap Co.)	49	Skykomish River (Snohomish Co.)	42
Campbell Creek (Mason Co.)	48	Ladder Creek (Skagit/Whatcom Co.)	40	Skykomish River, North Fork & tributaries (Snohomish Co.)	43
Canyon Creek (Skagit/Snohomish Co.)	40	Lake Cavanaugh tributaries (Snohomish Co.)	41	Skykomish River, South Fork & tributaries (King/Snohomish)	43
Canyon Creek (Snohomish Co.)	42	LeBar Creek (Mason Co.)	50	Sloan Creek (Snohomish Co.)	40
Canyon Creek (Whatcom Co.)	38	Leland Creek (Jefferson Co.)	51	Smith Creek (Whatcom Co.)	38
Carbon River (Pierce Co.)	46	Lena Creek (Mason Co.)	50	Snohomish River & tributaries (Snohomish Co.)	42
Cascade River & forks (Skagit Co.)	41	Lillwaup River (Mason Co.)	50	Snoqualmie River (King Co.)	43
Cayada Creek (Pierce Co.)	47	Lime Creek (Skagit/Snohomish Co.)	40	Snoqualmie River tributaries (King Co.)	44
Cedar Creek (Mason Co.)	50	Little Bear Creek (Snohomish/King Co.)	45	Snoqualmie River, Middle Fork (King Co.)	44
Cedar River (King Co.)	45	Little Hoko River (Clallam Co.)	52	Snoqualmie River, North Fork (King Co.)	44
Chambers Creek (Pierce Co.)	47	Little Mission Creek (Mason Co.)	49	Snoqualmie River, South Fork (King Co.)	44
Channel Creek (Whatcom Co.)	40	Little Nisqually River (Lewis Co.)	47	Soos Creek (King Co.)	46
Chaplain Creek & tributaries (Snohomish Co.)	42	Little Quilcene River (Jefferson Co.)	51	South Prairie Creek (Pierce Co.)	47
Chiliwack River & tributaries (Whatcom Co.)	37	Little Scandia Creek (Kitsap Co.)	49	Squalicum Creek (Whatcom Co.)	37
Chimacum Creek (Jefferson Co.)	51	Ludlow Creek (Jefferson Co.)	51	Squire Creek (Snohomish Co.)	41
Church Creek (Mason Co.)	50	Lyle Creek (Pierce Co.)	46	Stetattle Creek (Whatcom Co.)	40
Clallam River (Clallam Co.)	52	Lyre River (Clallam Co.)	52	Stillaguamish River & sloughs (Snohomish Co.)	41
Clarks Creek (Pierce Co.)	46	Malaney Creek (Mason Co.)	48	Stillaguamish River, North Fork & tributaries (Snohomish Co.)	41
Clear Creek (Kitsap Co.)	49	Maple Creek (Whatcom Co.)	38	Stillaguamish River, South Fork (Snohomish Co.)	42
Clear Creek (Snohomish Co.)	40	Marble Creek (Skagit Co.)	41	Stimson Creek (Mason Co.)	49
Clearwater River (Pierce Co.)	46	Marsh Creek & tributaries (Snohomish Co.)	42	Straight Creek (Skagit/Snohomish Co.)	40
Clover Creek & tributaries (Pierce Co.)	47	May Creek (King Co.)	45	Stuck (see White) River (Pierce Co.)	46
Coal Creek (King Co.)	44	McAllister Creek (Thurston Co.)	47	Suiattle River (Skagit Co.)	40
Copper Creek (Snohomish Co.)	40	McDonald Creek (Clallam Co.)	51	Sulphur Creek (Skagit/Snohomish Co.)	40
Coulter Creek (Kitsap/Mason Co.)	48	McLane Creek (Thurston Co.)	48	Sultan River (Snohomish Co.)	42
Cranberry Creek (Mason Co.)	48	Milk Creek (Skagit/Snohomish Co.)	40	Sumas River & tributaries (Whatcom Co.)	37
Crescent Creek (Kitsap Co.)	49	Mill Creek (Mason Co.)	48	Swamp Creek (Snohomish/King Co.)	44
Dakota Creek (Whatcom Co.)	37	Mineral Creek (Lewis Co.)	47	Tahuya River (Mason Co.)	49
Dan's Creek (Skagit/Snohomish Co.)	40	Minter Creek (Pierce/Kitsap Co.)	48	Tanwax Creek (Thurston Co.)	47
Deep Creek (Clallam Co.)	52	Morse Creek (Clallam Co.)	51	Tarboe Creek (Jefferson Co.)	51
Deer Creek (Mason Co.)	48	New Pond Creek (Pierce Co.)	47	Taylor River (King Co.)	44
Deschutes River (Thurston Co.)	48	Newhalem Creek (Skagit/Whatcom Co.)	40	Ten Mile Creek (Whatcom Co.)	37
Dewatto River (Mason Co.)	49	Nisqually River & tributaries (Pierce Co.)	47	Tenas Creek (Skagit/Snohomish Co.)	40
Diobsud Creek (Skagit/Whatcom Co.)	40	Nookachamps Creek & tributaries (Skagit Co.)	39	Terrell Creek (Whatcom Co.)	37
Dogfish Creek (Kitsap Co.)	49	Nooksack River (Whatcom Co.)	37	Thomas Creek (Skagit/Whatcom Co.)	39
Donovan Creek (Jefferson Co.)	51	Nooksack River, Middle Fork & tributaries (Whatcom Co.)	38	Thorndyke Creek (Jefferson Co.)	51
Dosewallips River (Jefferson Co.)	50	Nooksack River, North Fork & tributaries (Whatcom Co.)	38	Thornton Creek (King Co.)	44
Downey Creek (Skagit/Snohomish Co.)	40	Nooksack River, South Fork (Skagit/Whatcom Co.)	38	Thomton Creek (Skagit/Whatcom Co.)	40
Duckabush River (Jefferson Co.)	50	North Creek (Snohomish/King Co.)	44	Tibbets Creek (King Co.)	45
Dungeness River (Clallam Co.)	51	Ohop Creek (Pierce Co.)	47	Tokol Creek & tributaries (King Co.)	44
East Twin River (Clallam Co.)	52	Olalla Creek (Kitsap Co.)	49	Tolt River (King Co.)	43
Eaton Creek (Thurston Co.)	48	Olney Creek & tributaries (Snohomish Co.)	43	Tolt River, North Fork (King Co.)	44
Eglon Creek (Kitsap Co.)	49	Olson Creek (Skagit Co.)	39	Tolt River, South Fork (King Co.)	44
Elliott Creek (Snohomish Co.)	40	Owl Creek (Snohomish Co.)	40	Tye River & tributaries (King Co.)	43
Elwha River & tributaries (Clallam Co.)	52	Peabody Creek (Clallam Co.)	51	Uncle John Creek (Mason Co.)	48
Evans Creek (Pierce Co.)	47	Penny Creek (Jefferson Co.)	51	Union River (Mason Co.)	49
Falls Creek (Snohomish Co.)	40	Percival Creek (Thurston Co.)	48	Valley Creek (Clallam Co.)	52
Fisher Slough (Skagit Co.)	39	Perry Creek (Thurston Co.)	48	Voights Creek (Pierce Co.)	47
Fishtrap Creek (Whatcom Co.)	37	Pilchuck Creek & tributaries (Snohomish Co.)	41	Wallace River (Snohomish Co.)	42
Fiske Creek (Pierce Co.)	47	Pilchuck River (Snohomish Co.)	42	Washington Creek (Mason Co.)	50
Found Creek (Skagit Co.)	41	Pine Creek (Mason Co.)	50	West Twin River (Clallam Co.)	52
Fox Creek (Pierce Co.)	47	Pratt River (King Co.)	44	Whatcom Creek (Whatcom Co.)	37
Friday Creek (Skagit/Whatcom Co.)	39	Pugh Creek (Snohomish Co.)	40	White (Stuck) River (Pierce Co.)	46
Fulton Creek (Mason Co.)	50	Puyallup River (Pierce Co.)	46	White Creek (Skagit/Snohomish Co.)	40
Gale Creek (Pierce Co.)	47	Pyramid Creek (King Co.)	46	Whitechuck River (Snohomish Co.)	40
Gamble Creek (Kitsap Co.)	49	Pysht River (Clallam Co.)	52	Wilkeson Creek (Pierce Co.)	47
Goldsborough Creek (Mason Co.)	48	Quilcene River (Jefferson Co.)	51	Woodard Creek (Thurston Co.)	48
Goodell Creek (Skagit/Whatcom Co.)	40	Racehorse Creek (Whatcom Co.)	38	Woodland Creek (Thurston Co.)	48
Grade Creek (Skagit/Snohomish Co.)	40	Raging River (King Co.)	44	Woods Creek, East Fork & tributaries (Snohomish Co.)	42
Gray Wolf River (Clallam Co.)	51	Red Creek (King Co.)	46	Youngs Creek & tributaries (Snohomish Co.)	42

Puget Sound and Strait Rivers - Special Rules

(listed from north to south, then Hood Canal and Strait)

Fraser River Tributaries

WATER	SPECIES	SEASON	ADDITIONAL RULES
SUMAS RIVER (Whatcom Co.) including all tributaries except Johnson Creek	All Game Fish	First Sat. in June-Oct. 31	Statewide min. size/daily limit.
Johnson Creek (Whatcom Co.) from NP Railroad tracks to Lawson St. footbridge in Sumas	Juvenile anglers only (under 15 years old).		
	All Game Fish	First Sat. in June-Oct. 31	Statewide min. size/daily limit.
SILESIA CREEK (Whatcom Co.)	All Game Fish	First Sat. in June-Oct. 31	Statewide min. size/daily limit.
CHILIWACK RIVER (Whatcom Co.) including all tributaries and their tributaries	All Game Fish	First Sat. in June-Oct. 31	Statewide min. size/daily limit.

Whatcom Independents

WATER	SPECIES	SEASON	ADDITIONAL RULES
DAKOTA CREEK (Whatcom Co.) from mouth to Giles Rd. Bridge (724)	Mouth is defined as a line from outermost headland on south bank to the house at 1285 Runge Ave., Blaine, WA (¼ mile downstream of Blaine Rd. Bridge).		
	All Game Fish	First Sat. in June-Oct. 31	Statewide min. size/daily limit. Selective gear rules.
	SALMON	Oct. 1-Dec. 31	Min. size 12". Daily limit 2. Release wild CHINOOK.
CALIFORNIA CREEK (Whatcom Co.) (710)	All Game Fish	First Sat. in June-Oct. 31	Statewide min. size/daily limit. Selective gear rules.
TERRELL CREEK (Whatcom Co.)	All Game Fish	First Sat. in June-Oct. 31	Statewide min. size/daily limit. Selective gear rules.
SQUALICUM CREEK (Whatcom Co.)	All Game Fish	First Sat. in June-Oct. 31	Statewide min. size/daily limit. Selective gear rules.
WHATCOM CREEK (Whatcom Co.) from mouth to yellow markers below foot bridge below Dupont St. in Bellingham (884)	The mouth is defined by a line from the flashing light at the southwest end of the Port of Bellingham North Terminal to the southernmost point of the dike surrounding the Georgia Pacific treatment pond. ALL SPECIES - Aug. 1-Dec. 31: night closure and anti-snagging rule.		
	TROUT	First Sat. in June-Last day in Feb.	Min. size 14". Daily limit 2.
	Other Game Fish	First Sat. in June-Last day in Feb.	Statewide min. size/daily limit.
	SALMON	Aug. 1-Dec. 31	Min. size 12". Daily limit 6. Up to 2 adults may be retained.
	Anglers fishing lawfully, within 50 yards of the Bellingham Technical College Hatchery Collection Tube, and on the hatchery side of the creek, who hook and land CHUM, may remove them from the water and immediately place them unharmed into the Hatchery Collection Tube.		
from foot bridge below Dupont St. in Bellingham to Woburn St. Bridge (884)	ALL SPECIES - Aug. 1-Dec. 31: night closure and anti-snagging rule.		
	TROUT	First Sat. in June-Last day in Feb.	Min. size 14". Daily limit 2.
	Other Game Fish	First Sat. in June-Last day in Feb.	Statewide min. size/daily limit.
from stone bridge at Whatcom Falls Park to Lake Whatcom (884)	Juvenile anglers only (under 15 years old). ALL SPECIES - Aug. 1-Oct. 31: night closure and anti-snagging rule.		
	TROUT	4th Sat. in Apr.-Oct. 31	No min. size. Daily limit 2.
	Other Game Fish	4th Sat. in Apr.-Oct. 31	Statewide min. size/daily limit.

Nooksack

WATER	SPECIES	SEASON	ADDITIONAL RULES
NOOKSACK RIVER (Whatcom Co.) from Lummi Indian reservation boundary to Hwy. 544 Bridge at Everson (794)	ALL SPECIES - First Sat. in June-Nov. 30: night closure and anti-snagging rule.		
	TROUT	First Sat. in June-Jan. 31	Min. size 14". Daily limit 2.
	Other Game Fish	First Sat. in June-Jan. 31	Statewide min. size/daily limit.
	SALMON	Sept. 1-Dec. 31	Min. size 12". Daily limit 2 plus 2 additional COHO. Sept. 1-Sept. 30: Release wild CHINOOK.
Fishtrap Creek (Whatcom Co.) from Koh Rd. to Bender Rd.	Juvenile anglers only (under 15 years old).		
	All Game Fish	June 1-Oct. 31	Statewide min. size/daily limit.
Silver, Ten Mile, and Bertrand creeks (Whatcom Co.)	All Game Fish	First Sat. in June-Oct. 31	Statewide min. size/daily limit. Selective Gear rules.

Puget Sound and Strait Rivers not listed in this section are closed to fishing.

Nooksack (continued)

WATER	SPECIES	SEASON	ADDITIONAL RULES
NOOKSACK RIVER (Whatcom Co.) from Hwy. 544 Bridge at Everson to yellow marker at the FFA high school barn in Deming (794)	ALL SPECIES - <i>First Sat. in June-Nov. 30: night closure and anti-snagging rule.</i>		
	TROUT	First Sat. in June-Jan. 31	Min. size 14". Daily limit 2.
	Other Game Fish SALMON	First Sat. in June-Jan. 31 Sept. 1-Dec. 31	Statewide min. size/daily limit. Min. size 12". Daily limit 2 plus 2 additional COHO. Sept. 1-Sept. 30: Release wild CHINOOK.
Smith and Anderson creeks (Whatcom Co.)	All Game Fish	First Sat. in June-Oct. 31	Statewide min. size/daily limit. Selective Gear rules.
NOOKSACK RIVER (Whatcom Co.) from yellow marker at the FFA high school barn in Deming to confluence of North and South forks (794)	ALL SPECIES - <i>Oct. 1-Nov. 30: night closure and anti-snagging rule.</i>		
	TROUT	Oct. 1-Jan. 31	Min. size 14". Daily limit 2.
	Other Game Fish SALMON	Oct. 1-Jan. 31 Oct. 1-Dec. 31	Statewide min. size/daily limit. Min. size 12". Daily limit 2 plus 2 additional COHO.
NOOKSACK RIVER, NORTH FORK (Whatcom Co.) from mouth to Maple Creek (790)	ALL SPECIES - <i>First Sat. in June-Nov. 30: night closure and anti-snagging rule. Nov. 1-Feb. 15: motors prohibited.</i>		
	TROUT	First Sat. in June-Feb. 15	Min. size 14". Daily limit 2.
	Other Game Fish SALMON	First Sat. in June-Feb. 15 Oct. 1-Nov. 30	Statewide min. size/daily limit. Min. size 12". Daily limit 2 plus 2 additional COHO.
Racehorse Creek, Kendall Creek above hatchery grounds, and Maple Creek (Whatcom Co.)	All Game Fish	First Sat. in June-Oct. 31	Statewide min. size/daily limit. Selective gear rules.
NOOKSACK RIVER, NORTH FORK (Whatcom Co.) from Maple Creek to Nooksack Falls (790)	ALL SPECIES - <i>Nov. 1-Jan. 31: motors prohibited.</i>		
	TROUT	First Sat. in June-Jan. 31	Min. size 14". Daily limit 2. Selective gear rules.
	Other Game Fish	First Sat. in June-Jan. 31	Statewide min. size/daily limit. Selective gear rules.
Canyon Creek (Whatcom Co.) from Canyon Creek Rd. Bridge upstream	All Game Fish	First Sat. in June-Oct. 31	Statewide min. size/daily limit. Selective gear rules.
NOOKSACK RIVER, NORTH FORK (Whatcom Co.) upstream of Nooksack Falls including all tributaries and their tributaries (790)	All Game Fish	First Sat. in June-Oct. 31	Statewide min. size/daily limit.
NOOKSACK RIVER, MIDDLE FORK (Whatcom Co.) mouth to City of Bellingham diversion Dam (788)	ALL SPECIES - <i>Nov. 1-Jan. 31: motors prohibited.</i>		
	TROUT	First Sat. in June-Jan. 31	Min. size 14". Daily limit 2. Selective gear rules.
	Other Game Fish	First Sat. in June-Jan. 31	Statewide min. size/daily limit. Selective gear rules.
from diversion dam upstream, including all tributaries and their tributaries (788)	All Game Fish	First Sat. in June-Oct. 31	Statewide min. size/daily limit.
NOOKSACK RIVER, SOUTH FORK (Skagit/Whatcom Co.) from mouth to Skookum Creek (792)	ALL SPECIES - <i>First Sat. in June-Nov. 30: night closure. First Sat. in June-Jan. 31: selective gear rules. Internal combustion motors prohibited.</i>		
	All Game Fish	First Sat. in June-Jan. 31	Catch-and-release except up to 2 hatchery STEELHEAD may be retained.
	SALMON	Oct. 1-Dec. 31	Min. size 12". Daily limit 2 plus 2 additional COHO. Release CHUM.
Hutchinson Creek (Whatcom Co.)	ALL SPECIES - <i>selective gear rules. Internal combustion motors prohibited.</i>		
	TROUT	First Sat. in June-Oct. 31	Min size 14". Daily limit 2.
	Other Game Fish	First Sat. in June-Oct. 31	Statewide min. size/daily limit.

San Juan and Island Counties

WATER	SPECIES	SEASON	ADDITIONAL RULES
NO OPEN WATERS IN THESE COUNTIES			

Samish

WATER	SPECIES	SEASON	ADDITIONAL RULES
SAMISH RIVER (Skagit/Whatcom Co.) from mouth to Farm-to-Market Rd. Bridge (816)	ALL SPECIES - <i>Aug. 1-Nov. 30: night closure, only one single-point hook allowed, and bait or lure must be suspended below a float. We each must clean up after ourselves and pets. Refer to Human and Pet Waste Advisory (page 10).</i>		
	TROUT	First Sat. in June-Nov. 30	Min. size 14". Daily limit 2.
	Other Game Fish SALMON	First Sat. in June-Nov. 30 Aug. 1-Nov. 30	Statewide min. size/daily limit. Min. size 12". Daily limit 2. Release wild COHO. Only fish hooked inside the mouth may be retained. Anglers must retain first 2 SALMON if lawful to do so, and stop fishing.
	All Game Fish	Dec. 1-Dec. 31	Catch-and-release except up to 2 hatchery STEELHEAD may be retained. Selective gear rules.

(continued on next page)

Samish (continued)

WATER	SPECIES	SEASON	ADDITIONAL RULES
SAMISH RIVER (cont.) from Farm-to-Market Rd. Bridge to I-5 Bridge	ALL SPECIES - Aug. 1-Nov. 30: <i>night closure and only one single-point hook allowed. We each must clean up after ourselves and pets. Refer to Human and Pet Waste Advisory (page 10).</i>		
	TROUT	First Sat. in June-Nov. 30	Min. size 14". Daily limit 2.
	Other Game Fish SALMON	First Sat. in June-Nov. 30 Aug. 1-Nov. 30	Statewide min. size/daily limit. Min. size 12". Daily limit 2. Release wild COHO. Only fish hooked inside the mouth may be retained. Anglers must retain first 2 SALMON if lawful to do so, and stop fishing.
from I-5 Bridge to Hickson Bridge (816)	CLOSED WATERS - Sept. 1-Nov. 30 <i>from I-5 Bridge to Old Hwy. 99 Bridge.</i> CLOSED WATERS - <i>from Old Hwy. 99 Bridge to WDFW hatchery rack.</i>		
	All Game Fish	First Sat. in June-Nov. 30	Catch-and-release except up to 2 hatchery STEELHEAD may be retained. Selective gear rules.
Friday, Silver, and Thomas creeks (Skagit/Whatcom Co.)	All Game Fish	First Sat. in June-Oct. 31	Statewide min. size/daily limit. Selective gear rules.
SAMISH RIVER from Hickson Bridge upstream (816)	All Game Fish	First Sat. in June-Oct. 31	Statewide min. size/daily limit. Selective gear rules.

Skagit

WATER	SPECIES	SEASON	ADDITIONAL RULES
SKAGIT RIVER (Skagit/Whatcom Co.) <i>The mouth is defined by a line projected from terminus (end) of the jetty with McGlenn Island to the white monument on east end of Ika Island, then to the white monument on east end of Craft Island, then to the white monument near corner of the levee on the west side of Dry Slough, and then to the white monument on the east side of Tom Moore Slough.</i> from mouth to Hwy. 536 at Mt. Vernon (Memorial Hwy. Bridge) (830)	Dolly Varden/Bull Trout	June 1-Jan. 31	Min. size 20". May be retained as part of TROUT daily limit.
	All Other TROUT	June 1-Jan. 31	Min. size 14". Daily limit 2.
	Other Game Fish	June 1-Jan. 31	Statewide min. size/daily limit.
	SALMON	Sept. 1-Dec. 31	Min. size 12". Daily limit 2. Release CHINOOK and CHUM.
FISHER SLOUGH (Hill Ditch) mouth to I-5 Bridge (Skagit Co.) (830)	TROUT	First Sat. in June-Oct. 31	Min. size 14". Daily limit 2.
	Other Game Fish	First Sat. in June-Oct. 31	Statewide min. size/daily limit.
SKAGIT RIVER (Skagit Co.) from Hwy. 536 at Mt. Vernon (Memorial Hwy. Bridge) to mouth of Gilligan Creek (830)	ALL SPECIES - June 16-Nov. 30: <i>night closure and anti-snagging rule.</i>		
	Dolly Varden/Bull Trout	June 1-Jan. 31	Min. size 20". May be retained as part of TROUT daily limit.
	All Other TROUT	June 1-Jan. 31	Min. size 14". Daily limit 2.
	Other Game Fish	June 1-Jan. 31	Statewide min. size/daily limit.
	SALMON	June 16-July 15 Sept. 1-Dec. 31	Min. size 12". Daily limit 3 SOCKEYE only. Min. size 12". Daily limit 2. Release CHINOOK and CHUM.
Nookachamps Creek (Skagit Co.) and all tributaries and their tributaries	All Game Fish	First Sat. in June-Oct. 31	Statewide min. size/daily limit. Selective gear rules.
Hansen Creek (Skagit Co.) and all tributaries and their tributaries	All Game Fish	First Sat. in June-Oct. 31	Statewide min. size/daily limit. Selective gear rules.
Jones Creek (Skagit Co.)	All Game Fish	First Sat. in June-Oct. 31	Statewide min. size/daily limit. Selective gear rules.
SKAGIT RIVER (Skagit Co.) from mouth of Gilligan Creek to the Dalles Bridge at Concrete (830)	ALL SPECIES - July 1-Nov. 30: <i>night closure and anti-snagging rule.</i>		
	Dolly Varden/Bull Trout	June 1-Jan. 31	Min. size 20". May be retained as part of TROUT daily limit.
	All Other TROUT	June 1-Jan. 31	Min. size 14". Daily limit 2.
	Other Game Fish SALMON	June 1-Jan. 31 Sept. 16-Dec. 31	Statewide min. size/daily limit. Min. size 12". Daily limit 2. Release CHINOOK and CHUM.
from the Dalles Bridge at Concrete to Hwy. 530 Bridge at Rockport (830)	CLOSED WATERS - June 1-Aug. 31: <i>closed between a line projected across the thread of the river 200' above the east bank of the Baker River and a line projected across the thread of the river 200' below the west bank of the Baker River.</i> ALL SPECIES - July 1-Nov. 30: <i>night closure and anti-snagging rule.</i>		
	Dolly Varden/Bull Trout	June 1-Jan. 31	Min. size 20". May be retained as part of TROUT daily limit.
	All Other TROUT	June 1-Jan. 31	Min. size 14". Daily limit 2.
	Other Game Fish SALMON	June 1-Jan. 31 Sept. 16-Dec. 31	Statewide min. size/daily limit. Min. size 12". Daily limit 2. Release CHINOOK and CHUM.
Jackman Creek (Skagit Co.)	All Game Fish	First Sat. in June-Oct. 31	Statewide min. size/daily limit. Selective gear rules.
SKAGIT RIVER (Skagit Co.) from Hwy. 530 Bridge at Rockport to Cascade River Rd. (Marblemount Bridge) (830)	ALL SPECIES - June 1-Nov. 30: <i>night closure and anti-snagging rule.</i>		
	Dolly Varden/Bull Trout	June 1-Feb. 15	Min. size 20". May be retained as part of TROUT daily limit.
	All Other TROUT	June 1-Feb. 15	Min. size 14". Daily limit 2.
	Other Game Fish	June 1-Feb. 15	Statewide min. size/daily limit.
	SALMON	June 1-July 15 Sept. 16-Dec. 31	Min. size 12". Daily limit 4 hatchery CHINOOK only. Up to 2 may be adults. Min. size 12". Daily limit 2. Release CHINOOK and CHUM.
Illabot, Rocky, Bacus, and Olson creeks (Skagit Co.)	All Game Fish	First Sat. in June-Oct. 31	Statewide min. size/daily limit. Selective gear rules.
Harrison Slough (Skagit Co.)	All Game Fish	First Sat. in June-Oct. 31	Statewide min. size/daily limit.

Skagit (continued)

WATER	SPECIES	SEASON	ADDITIONAL RULES
SKAGIT RIVER (Skagit/Whatcom Co.) from Cascade River Rd. (Marblemount Bridge) to Gorge powerhouse at Newhalem (830)	All Game Fish	June 1-Jan. 31	Catch-and-release except up to 2 hatchery STEELHEAD may be retained. Selective gear rules. Internal combustion motors prohibited.
Diobsud, Bacon, Alma, Thornton, Goodell, Newhalem, and Ladder creeks (Skagit/Whatcom Co.)	All Game Fish	First Sat. in June-Oct. 31	Catch-and-release except up to 2 hatchery STEELHEAD may be retained. Selective gear rules.
SKAGIT RIVER (Whatcom Co.) Gorge Dam upstream to Ross Dam, and all tributaries except Stetattle Creek (830)	All Game Fish	First Sat. in June-Oct. 31	Statewide min. size/daily limit.
STETATTLE CREEK (Whatcom Co.) above mouth of Bucket Creek (about 1.5 miles upstream)	All Game Fish	First Sat. in June-Oct. 31	Statewide min. size/daily limit.
ROSS LAKE TRIBUTARY STREAMS (Whatcom Co.) from one mile upstream of Ross Lake to headwaters (except Ruby Creek - closed)	All Game Fish	July 1-Oct. 31	Statewide min. size/daily limit.
Big Beaver Creek from ¼ mile upstream of Ross Lake markers to headwaters, including tributary streams and beaver ponds	All Game Fish	July 1-Oct. 31	Catch-and-release and selective gear rules. Internal combustion motors prohibited.
BAKER RIVER (Skagit Co.) from mouth to Hwy. 20 Bridge at Concrete (824)	ALL SPECIES - night closure and anti-snagging rule. Dolly Varden/Bull Trout All Other TROUT Other Game Fish	Sept. 1-Oct. 31 Sept. 1-Oct. 31 Sept. 1-Oct. 31	Min. size 20". May be retained as part of TROUT daily limit. Min. size 14". Daily limit 2. Statewide min. size/daily limit.
from fish barrier dam to headwaters and all tributaries and their tributaries except Channel Creek (824)	All Game Fish	First Sat. in June-Oct. 31	Statewide min. size/daily limit.
Channel Creek (Whatcom Co.)	All Game Fish	First Sat. in June-Sept. 15	Statewide min. size/daily limit.
SAUK RIVER (Skagit/Snohomish Co.) from mouth to Darrington Bridge (828)	All Game Fish	First Sat. in June-Jan. 31	Catch-and-release except up to 2 hatchery STEELHEAD may be retained. Selective gear rules. First Sat. in June-Jan. 31: internal combustion motors prohibited.
Hilt, White, and Dan's creeks (Skagit/Snohomish Co.)	All Game Fish	First Sat. in June-Oct. 31	Catch-and-release except up to 2 hatchery STEELHEAD may be retained. Selective gear rules.
SAUK RIVER (Skagit/Snohomish Co.) from Darrington Bridge to Whitechuck River (828)	All Game Fish	First Sat. in June-Jan. 31	Catch-and-release except up to 2 hatchery STEELHEAD may be retained. Selective gear rules. Internal combustion motors prohibited.
Clear Creek (Snohomish Co.) above Asbestos Creek Falls	All Game Fish	First Sat. in June-Oct. 31	Statewide min. size/daily limit.
Copper Creek (Snohomish Co.)	All Game Fish	First Sat. in June-Oct. 31	Statewide min. size/daily limit.
SAUK RIVER (Skagit/Snohomish Co.) from Whitechuck River upstream, including NORTH FORK and SOUTH FORK to Elliott Creek (828)	All Game Fish	First Sat. in June-Oct. 31	Catch-and-release except up to 2 hatchery STEELHEAD may be retained. Selective gear rules. Internal combustion motors prohibited.
Falls, Cadet, Elliott creeks (Snohomish Co.)	All Game Fish	First Sat. in June-Oct. 31	Statewide minimum size/daily limit. Selective gear rules.
Sloan Creek (Snohomish Co.)	All Game Fish	First Sat. in June-Oct. 31	Catch-and-release. Selective gear rules.
SAUK RIVER, SOUTH FORK (Snohomish Co.) above Elliott Creek (828)	All Game Fish	First Sat. in June-Aug. 31	Catch-and-release except up to 2 hatchery STEELHEAD may be retained. Selective gear rules. Internal combustion motors prohibited.
SUIATTLE RIVER (Skagit Co.) (832)	ALL SPECIES - selective gear rules. Dolly Varden/Bull Trout All Other TROUT Other Game Fish	First Sat. in June-Oct. 31 First Sat. in June-Oct. 31 First Sat. in June-Oct. 31	Min. size 20". May be retained as part the TROUT daily limit. Min. size 8". Daily limit 2. Statewide min. size/daily limit.
Big (above TeePee falls), Grade, Tenas, All, Straight, Buck (above upper boundary of Buck Creek Campground), Lime, Downey, Sulphur, Milk, and Canyon creeks (Skagit/Snohomish Co.)	All Game Fish	First Sat. in June-Oct. 31	Statewide min. size/daily limit. Selective gear rules.
WHITECHUCK RIVER (Snohomish Co.)	ALL SPECIES - selective gear rules. Dolly Varden/Bull Trout All Other TROUT Other Game Fish	First Sat. in June-Oct. 31 First Sat. in June-Oct. 31 First Sat. in June-Oct. 31	Min. size 20". May be retained as part of TROUT daily limit. Min. size 8". Daily limit 2. Statewide min. size/daily limit.
Pugh, Owl, and Camp creeks (Snohomish Co.)	All Game Fish	First Sat. in June-Oct. 31	Statewide min. size/daily limit. Selective gear rules.

Skagit (continued)

WATER	SPECIES	SEASON	ADDITIONAL RULES
CASCADE RIVER (Skagit Co.) from mouth to Rockport-Cascade Rd. Bridge (826)	ALL SPECIES - June 1-July 15 and Sept. 16-Nov. 30: anti-snagging rule and night closure.		
	Dolly Varden/Bull Trout	June 1-July 15	Min. size 20". May be retained as part of TROUT daily limit.
	All Other TROUT	June 1-July 15	Min. size 14". Daily limit 2.
	Other Game Fish	June 1-July 15	Statewide min. size/daily limit.
	Dolly Varden/Bull Trout	Sept. 16-Feb. 15	Min. size 20". May be retained as part of TROUT daily limit.
	All Other TROUT	Sept. 16-Feb. 15	Min. size 14". Daily limit 2.
Jordan Creek (Skagit Co.)	Other Game Fish	Sept. 16-Feb. 15	Statewide min. size/daily limit.
	SALMON	June 1-July 15	Min. size 12". Daily limit 4 hatchery CHINOOK only. Up to 2 may be adults.
CASCADE RIVER (Skagit Co.) from Rockport/Cascade Rd. Bridge upstream including forks (826)	SALMON	Sept. 16-Nov. 30	Min. size 12". Daily limit 4 COHO only.
	All Game Fish	First Sat. in June-Oct. 31	Statewide min. size/daily limit. Selective gear rules.
Boulder, Marble, Found, and Kindy creeks (Skagit Co.)	All Game Fish	First Sat. in June-Jan. 31	Catch-and-release except up to 2 hatchery STEELHEAD may be retained. Selective gear rules. Internal combustion motors prohibited.
	All Game Fish	First Sat. in June-Oct. 31	Catch-and-release. Selective gear rules.

Stillaguamish

WATER	SPECIES	SEASON	ADDITIONAL RULES
STILLAGUAMISH RIVER (Snohomish Co.) and all sloughs downstream of Marine Drive (south of Stanwood) (876)	ALL SPECIES - Aug. 1-Nov. 30: night closure and anti-snagging rule.		
	TROUT	Year-round	Min. size 14". Daily limit 2.
	Other Game Fish	Year-round	Statewide min. size/daily limit.
from Marine Drive upstream to forks (876)	SALMON	Sept. 1-Dec. 31	Min. size 12". Daily limit 2 COHO only.
	CLOSED WATERS - from water control structure/barrier dam (downstream of I-5) downstream 200'		
	ALL SPECIES - Aug. 1-Nov. 30: night closure. June 1-Nov. 30: selective gear rules.		
	All Game Fish	First Sat. in June-Nov. 30	Catch-and-release except up to 2 hatchery STEELHEAD may be retained.
PILCHUCK CREEK (Snohomish Co.) (Hwy. 9 Bridge) (870)	TROUT	Dec. 1-Jan. 31	Min. size 14". Daily limit 2.
	Other Game Fish	Dec. 1-Jan. 31	Statewide min. size/daily limit.
	All Game Fish	Sept. 1-Dec. 31	Min. size 12". Daily limit 2 COHO only.
from Hwy. 9 Bridge to Pilchuck Falls (870)	ALL SPECIES - First Sat. in June-Nov. 30: selective gear rules. Internal combustion motors prohibited.		
	TROUT	First Sat. in June-Jan. 31	Min. size 14". Daily limit 2.
	Other Game Fish	First Sat. in June-Jan. 31	Statewide min. size/daily limit.
from Pilchuck Falls upstream including all tributaries and their tributaries, including tributaries to Lake Cavanaugh	ALL SPECIES - selective gear rules.		
	TROUT	First Sat. in June-Oct. 31	Min. size 14". Daily limit 2.
	Other Game Fish	First Sat. in June-Oct. 31	Statewide min. size/daily limit.
STILLAGUAMISH RIVER, NORTH FORK (Snohomish Co.) from mouth to French Creek (872)	All Game Fish	First Sat. in June-Oct. 31	Statewide min. size/daily limit.
	ALL SPECIES - Aug. 1-Nov. 30: night closure and anti-snagging rule. Fishing from any floating device prohibited upstream of the Hwy. 530 Bridge at mile post 28.8 (Cicero Bridge). Motors prohibited downstream from the Hwy. 530 Bridge.		
	All Game Fish	First Sat. in June-Nov. 30	Catch-and-release except up to 2 hatchery STEELHEAD may be retained. Fly fishing only.
from French Creek to Swede Heaven Bridge (872)	TROUT	Dec. 1-Jan. 31	Min. size 14". Daily limit 2.
	Other Game Fish	Dec. 1-Jan. 31	Statewide min. size/daily limit.
	All Game Fish	First Sat. in June-Nov. 30	Catch-and-release except up to 2 hatchery STEELHEAD may be retained. Fly fishing only.
Boulder River (Snohomish Co.) from mouth to Boulder Falls	TROUT	Dec. 1-Feb. 15	Min. size 14". Daily limit 2.
	Other Game Fish	Dec. 1-Feb. 15	Statewide min. size/daily limit.
	All Game Fish	First Sat. in June-Oct. 31	Catch-and-release except up to 2 hatchery STEELHEAD may be retained. Selective gear rules.
from Boulder Falls upstream	All Game Fish	First Sat. in June-Oct. 31	Statewide min. size/daily limit.
STILLAGUAMISH RIVER, NORTH FORK (Snohomish Co.) Swede Heaven Bridge to N. Fork Falls (approx. one mile upstream of Cascade Creek) (872)	All Game Fish	First Sat. in June-Oct. 31	Catch-and-release except up to 2 hatchery STEELHEAD may be retained. Selective gear rules.
	All Game Fish	First Sat. in June-Oct. 31	Catch-and-release except up to 2 hatchery STEELHEAD may be retained. Selective gear rules.
Squire Creek (Snohomish Co.)	All Game Fish	First Sat. in June-Oct. 31	Catch-and-release except up to 2 hatchery STEELHEAD may be retained. Selective gear rules.
STILLAGUAMISH RIVER, NORTH FORK (Snohomish Co.) upstream of falls and all tributaries (872)	All Game Fish	First Sat. in June-Oct. 31	Statewide min. size/daily limit.

Stillaguamish (continued)

WATER	SPECIES	SEASON	ADDITIONAL RULES
STILLAGUAMISH RIVER, SOUTH FORK (Snohomish Co.) from mouth to 400' below Granite Falls fishway outlet (874)	ALL SPECIES - Aug. 1-Nov. 30: night closure and anti-snagging rule.		
	TROUT	First Sat. in June-Jan. 31	Min. size 14". Daily limit 2.
	Other Game Fish	First Sat. in June-Jan. 31	Statewide min. size/daily limit.
from Mountain Loop Hwy. upstream	ALL SPECIES - selective gear rules. Motors prohibited. Aug. 1-Nov. 30: night closure and anti-snagging rule.		
	All Game Fish	First Sat. in June-Nov. 30	Statewide min. size/daily limit.
Canyon Creek (Snohomish Co.) (South Fork Stillaguamish) from mouth to forks (866)	All Game Fish	First Sat. in June-Jan. 31	Catch-and-release except up to 2 hatchery STEELHEAD may be retained.
Black Creek (Snohomish Co.) from Bear Creek confluence upstream	All Game Fish	First Sat. in June-Oct. 31	Statewide min. size/daily limit.

Snohomish

WATER	SPECIES	SEASON	ADDITIONAL RULES
SNOHOMISH RIVER (Snohomish Co.) from mouth (Burlington-Northern Railroad bridges) (including all channels, sloughs, and interconnected waterways) upstream to confluence of the Skykomish and Snoqualmie rivers (all channels) (850)	ALL SPECIES - Aug. 1-Nov. 30: night closure and anti-snagging rule.		
	Dolly Varden/Bull Trout	First Sat. in June-Jan. 31	Min. size 20". May be retained as part of the TROUT daily limit.
	All Other TROUT	First Sat. in June-Jan. 31	Min. size 14". Daily limit 2.
	Other Game Fish	First Sat. in June-Jan. 31	Statewide min. size/daily limit.
PILCHUCK RIVER (Snohomish Co.) from mouth to 500' downstream of the Snohomish city diversion dam (840)	ALL SPECIES - fishing from any floating device prohibited.		
	TROUT	Dec. 1-Jan. 31	Min. size 14". Daily limit 2.
SKYKOMISH RIVER (Snohomish Co.) mouth to Lewis St. Bridge in Monroe (844)	ALL SPECIES - Aug. 1-Nov. 30: night closure and anti-snagging rule. Nov. 1-Jan. 31: fishing from any floating device prohibited from boat ramp below Lewis St. Bridge at Monroe to 2,500' downstream.		
	Dolly Varden/Bull Trout	June 1-Jan. 31	Min. size 20". May be retained as part of the TROUT daily limit.
	All Other TROUT	June 1-Jan. 31	Min. size 14". Daily limit 2.
	Other Game Fish	June 1-Jan. 31	Statewide min. size/daily limit.
	SALMON	Sept. 1-Dec. 31	Min. size 12". Daily limit 3. Release CHINOOK and PINK.
from Lewis St. Bridge in Monroe to Wallace River (844)	ALL SPECIES - June 1-Nov. 30: night closure and anti-snagging rule.		
	Dolly Varden/Bull Trout	June 1-Jan. 31	Min. size 20". May be retained as part of the TROUT daily limit.
	All Other TROUT	June 1-Jan. 31	Min. size 14". Daily limit 2.
	Other Game Fish	June 1-Jan. 31	Statewide min. size/daily limit.
	SALMON	Sept. 1-Dec. 31	Min. size 12". Daily limit 3. Release CHINOOK and PINK.
Woods Creek, East Fork (Snohomish Co.) and all tributaries, including beaver ponds (upstream of Old Pipeline Rd.)	All Game Fish	First Sat. in June-Oct. 31	Statewide min. size/daily limit.
Youngs Creek (Snohomish Co.) and all tributaries above Potson Rd (299th Ave. SE Bridge)	All Game Fish	First Sat. in June-Oct. 31	Statewide min. size/daily limit.
SULTAN RIVER (Snohomish Co.) from mouth to 400' downstream of diversion dam (river mile 9.7) (854)	Dolly Varden/Bull Trout	First Sat. in June-Jan. 31	Min. size 20". May be retained as part of the TROUT daily limit.
	All Other TROUT	First Sat. in June-Jan. 31	Min. size 14". Daily limit 2.
	Other Game Fish	First Sat. in June-Jan. 31	Statewide min. size/daily limit.
from diversion dam to 400' below Culmback Dam (854)	All Game Fish	First Sat. in June-Oct. 31	Statewide min. size/daily limit.
Chaplain Creek (Snohomish Co.) from above waterfall to the dam at Chapman Lake including tributaries and beaver ponds	All Game Fish	First Sat. in June-Oct. 31	Statewide min. size/daily limit.
Marsh Creek (Snohomish Co.) from above the falls upstream including tributaries and beaver ponds	All Game Fish	First Sat. in June-Oct. 31	Statewide min. size/daily limit.
WALLACE RIVER (Snohomish Co.) from mouth (farthest downstream railroad bridge) to 363rd Ave. SE/Reece Rd. (Dike Road) (860)	ALL SPECIES - Sept. 16-Nov. 30: night closure and anti-snagging rule. Nov. 1-Feb. 15: fishing from any floating device prohibited.		
	Dolly Varden/Bull Trout	First Sat. in June-Feb. 15	Min. size 20". May be retained as part of the TROUT daily limit.
	All Other TROUT	First Sat. in June-Feb. 15	Min. size 14". Daily limit 2.
	Other Game Fish	First Sat. in June-Feb. 15	Statewide min. size/daily limit.
	SALMON	Sept. 16-Nov. 30	Min. size 12". Daily limit 3 COHO only.
from 363rd Ave. SE/Reece Rd. (Dike Road) to 200' upstream of water intake of salmon hatchery (860)	ALL SPECIES - Sept. 16-Nov. 30: night closure and anti-snagging rule. Nov. 1-Feb. 15: fishing from any floating device prohibited.		
	Dolly Varden/Bull Trout	Sept. 16-Feb. 15	Min. size 20". May be retained as part of the TROUT daily limit.
	All Other TROUT	Sept. 16-Feb. 15	Min. size 14". Daily limit 2.
	Other Game Fish	Sept. 16-Feb. 15	Statewide min. size/daily limit.
	SALMON	Sept. 16-Nov. 30	Min. size 12". Daily limit 3 COHO only.

(continued on next page)

Snohomish (continued)

WATER	SPECIES	SEASON	ADDITIONAL RULES
WALLACE RIVER (cont.) from 200' upstream of water intake of salmon hatchery to Wallace Falls (860)	ALL SPECIES - Nov. 1-Jan. 31: fishing from any floating device prohibited. Dolly Varden/Bull Trout All Other TROUT Other Game Fish	Nov. 1-Jan. 31 Nov. 1-Jan. 31 Nov. 1-Jan. 31	Min. size 20". May be retained as part of TROUT daily limit. Min. size 14". Daily limit 2. Statewide min. size/daily limit.
Olney Creek (Snohomish Co.) upstream of Olney Falls, and all tributaries and beaver ponds	All Game Fish	First Sat. in June-Oct. 31	Statewide min. size/daily limit.
from Wallace Falls upstream and all tributaries and their tributaries (860)	All Game Fish	First Sat. in June-Oct. 31	Statewide min. size/daily limit.
SKYKOMISH RIVER (Snohomish Co.) from Wallace River to Gold Bar/Big Eddy Access (Hwy. 2 Bridge) (844)	ALL SPECIES - Aug 1-Nov. 30: night closure and anti-snagging rule. Dolly Varden/Bull Trout All Other TROUT Other Game Fish SALMON	June 1-Jan. 31 June 1-Jan. 31 June 1-Jan. 31 Sept. 1-Dec. 31	Min. size 20". May be retained as part of TROUT daily limit. Min. size 14". Daily limit 2. Statewide min. size/daily limit. Min. size 12". Daily limit 3. Release CHINOOK and PINK.
from Gold Bar/Big Eddy Access (Hwy. 2 Bridge) to confluence of North and South forks (844)	ALL SPECIES - Aug. 1-Nov. 30: night closure and anti-snagging rule. Aug. 1-Feb. 15: fishing from any floating device prohibited from 1,000' downstream of Reiter Ponds outlet to 1500' upstream. Dolly Varden/Bull Trout All Other TROUT Other Game Fish SALMON	June 1-Feb. 15 June 1-Feb. 15 June 1-Feb. 15 Sept. 1-Dec. 31	Min. size 20". May be retained as part of TROUT daily limit. Min. size 14". Daily limit 2. Statewide min. size/daily limit. Min. size 12". Daily limit 3. Release CHINOOK and PINK.
SKYKOMISH RIVER, NORTH FORK (Snohomish Co.) from mouth to 1,000' downstream of Bear Creek Falls (846)	All Game Fish	First Sat. in June-Jan. 31	Selective gear rules and catch-and-release except up to 2 hatchery STEELHEAD may be retained.
from Deer Falls (about ¼ mile upstream of Goblin Creek) upstream and all tributaries (846)	All Game Fish	First Sat. in June-Oct. 31	Statewide min. size/daily limit.
SKYKOMISH RIVER, SOUTH FORK (King/Snohomish Co.) from mouth to 600' downstream of the Sunset Falls Fishway (848)	ALL SPECIES - Aug. 1-Nov. 30: night closure and anti-snagging rule. TROUT Other Game Fish	First Sat. in June-Jan. 31 First Sat. in June-Jan. 31	Min. size 14". Daily limit 2. Statewide min. size/daily limit.
from Sunset Falls upstream (848)	All SPECIES - selective gear rules. Internal combustion motors prohibited. TROUT Other Game Fish WHITEFISH	First Sat. in June-Nov. 30 First Sat. in June-Nov. 30 Dec. 1-Last day in Feb.	Min. size 14". Daily limit 2. Selective gear rules. Statewide min. size/daily limit. Selective gear rules. No min. size. Daily limit 15 WHITEFISH only.
All tributaries to the SOUTH FORK SKYKOMISH RIVER upstream of Sunset Falls, including their tributaries	All SPECIES - selective gear rules. Internal combustion motors prohibited. TROUT Other Game Fish	First Sat. in June-Nov. 30 First Sat. in June-Nov. 30	Min. size 14". Daily limit 2. Statewide min. size/daily limit.
TYE RIVER (King Co.) continuation of SOUTH FORK SKYKOMISH RIVER beginning from Foss River upstream to Alpine Falls	TROUT Other Game Fish WHITEFISH	First Sat. in June-Oct. 31 First Sat. in June-Oct. 31 Nov. 1-Last day in Feb.	Min. size 14". Daily limit 2. Selective gear rules. Internal combustion motors prohibited. Statewide min. size/daily limit. Selective gear rules. Internal combustion motors prohibited. No min. size. Daily limit 15 WHITEFISH only.
TYE RIVER (King Co.) from Alpine Falls upstream	All Game Fish	First Sat. in June-Oct. 31	Statewide min. size/daily limit.
All tributaries to the TYE RIVER upstream of Foss River, including their tributaries	All Game Fish	First Sat. in June-Oct. 31	Statewide min. size/daily limit.
SNOQUALMIE RIVER (King Co.) from mouth to boat ramp at Plum access (852)	ALL SPECIES - Sept. 1-Nov. 30: night closure. First Sat. in June -Nov. 30: selective gear rules. TROUT Other Game Fish SALMON	First Sat. in June-Jan. 31 First Sat. in June-Jan. 31 Sept. 1-Dec. 31	Min. size 14". Daily limit 2. Statewide min. size/daily limit. Min. size 12". Daily limit 3. Release CHINOOK and PINK.
from boat ramp at Plum access to Snoqualmie Falls (852)	CLOSED WATERS - within Puget Power tunnel at falls and within 50' of any point on Puget Power's lower plant #2 building (north bank). ALL SPECIES - Sept. 1-Nov. 30: night closure. First Sat. in June-Nov. 30: selective gear rules. Nov. 1-Feb. 15: fishing from any floating device prohibited from boat ramp at Plum access to mouth of Tokul Creek (about ¼ mile). TROUT Other Game Fish SALMON	First Sat. in June-Feb. 15 First Sat. in June-Feb. 15 Sept. 1-Dec. 31	Min. size 14". Daily limit 2. Statewide min. size/daily limit. Min. size 12". Daily limit 3. Release CHINOOK and PINK.
TOLT RIVER (King Co.) from mouth to USGS trolley cable near confluence of North and South forks (858)	All SPECIES - First Sat. in June-Nov. 30: selective gear rules. Internal combustion motors prohibited. TROUT Other Game Fish	First Sat. in June-Jan. 31 First Sat. in June-Jan. 31	Min. size 14". Daily limit 2. Statewide min. size/daily limit.

Snohomish (continued)

WATER	SPECIES	SEASON	ADDITIONAL RULES
TOLT RIVER, NORTH FORK (King Co.) from falls in Section 26 upstream (858)	All Game Fish	First Sat. in June-Oct. 31	Catch-and-release and selective gear rules. Internal combustion motors prohibited.
TOLT RIVER, SOUTH FORK (King Co.) from dam upstream (858)	All SPECIES - selective gear rules. Internal combustion motors prohibited. TROUT Other Game Fish	First Sat. in June-Oct. 31 First Sat. in June-Oct. 31	Min. size 10". Daily limit 2. Statewide min. size/daily limit.
RAGING RIVER (King Co.) from mouth to Hwy. 18 Bridge (3 miles upstream from Preston) (842)	TROUT Other Game Fish	First Sat. in June-Jan. 31 First Sat. in June-Jan. 31	Min. size 14". Daily limit 2. Statewide min. size/daily limit.
from Hwy. 18 Bridge (3 miles upstream from Preston) upstream	All Game Fish	First Sat. in June-Oct. 31	Statewide min. size/daily limit.
TOKUL CREEK (King Co.) from mouth to Fish Hatchery Rd. Bridge (856)	All SPECIES - anti-snagging rule. Closed daily from 5:00 p.m.-7:00 a.m. TROUT Other Game Fish	Dec. 1-Feb. 15 Dec. 1-Feb. 15	Min. size 14". Daily limit 2. Statewide min. size/daily limit.
from Fish Hatchery Rd. Bridge to posted cable boundary marker (approximately 400' downstream of the hatchery intake) (856)	All SPECIES - anti-snagging rule. Closed daily from 5:00 p.m.-7:00 a.m. TROUT Other Game Fish	Jan. 15-Feb. 15 Jan. 15-Feb. 15	Min. size 14". Daily limit 2. Statewide min. size/daily limit.
from Tokul Rd. SE upstream and all tributaries (856)	All Game Fish	First Sat. in June-Oct. 31	Statewide min. size/daily limit.
SNOQUALMIE RIVER (King Co.) from Snoqualmie Falls upstream including North and South forks (852)	All SPECIES - selective gear rules. Internal combustion motors prohibited. TROUT Other Game Fish All Game Fish	First Sat. in June-Oct. 31 First Sat. in June-Oct. 31 Nov. 1-Fri. before the first Sat. in June	Min. size 10". Daily limit 2. Statewide min. size/daily limit. Catch-and-release.
SNOQUALMIE RIVER TRIBUTARIES upstream of Snoqualmie Falls, and tributaries of North and South forks, (except Tate, Sunday and Phillapa creeks - closed)	All Game Fish	First Sat. in June-Oct. 31	Statewide min. size/daily limit.
Boxley Creek (King Co.) (South Fork Snoqualmie River) from falls (located approximately river mile 0.9) upstream	All Game Fish	First Sat. in June-Oct. 31	Statewide min. size/daily limit.
Coal Creek (King Co.) (near Snoqualmie) from mouth to Hwy. I-90	Juvenile anglers only (under 15 years old). TROUT Other Game Fish	4th Sat. in Apr.-Oct. 31 4th Sat. in Apr.-Oct. 31	No min size. Daily limit 2. Statewide min. size/daily limit.
from Hwy. I-90 upstream	All Game Fish	First Sat. in June-Oct. 31	Statewide min. size/daily limit.
Kimball Creek (King Co.) (near Snoqualmie)	Juvenile anglers only (under 15 years old). TROUT Other Game Fish	4th Sat. in Apr.-Oct. 31 4th Sat. in Apr.-Oct. 31	No min size. Daily limit 2. Statewide min. size/daily limit.
SNOQUALMIE RIVER, MIDDLE FORK (King Co.) from mouth upstream including all tributaries except Pratt and Taylor rivers (852)	All Game Fish	Year-round	Catch-and-release and selective gear rules. Internal combustion motors prohibited.
Pratt River (King Co.)	All Game Fish	First Sat. in June-Oct. 31	Catch-and-release and selective gear rules. Internal combustion motors prohibited.
Taylor River (King Co.)	All Game Fish	First Sat. in June-Oct. 31	Catch-and-release and selective gear rules. Internal combustion motors prohibited.

Lake Washington Tributaries

WATER	SPECIES	SEASON	ADDITIONAL RULES
THORNTON CREEK (King Co.) (tributary to Lake Washington)	Juvenile anglers only (under 15 years old). All Game Fish	First Sat. in June-Aug. 31	Statewide min. size/daily limit.
SAMMAMISH RIVER (Slough) (King Co.) from 68 th Ave. NE Bridge to Lake Sammamish	All SPECIES - selective gear rules. Internal combustion motors prohibited. TROUT Other Game Fish	Jan. 1-Aug. 31 Jan. 1-Aug. 31	Catch-and-release. Statewide min. size/daily limit.
SWAMP CREEK (Snohomish/King Co.) (tributary to Sammamish River)	Juvenile anglers only (under 15 years old). All Game Fish	First Sat. in June-Aug. 31	Statewide min. size/daily limit.
NORTH CREEK (Snohomish/King Co.) (tributary of Sammamish River)	Juvenile anglers only (under 15 years old). All Game Fish	First Sat. in June-Aug. 31	Statewide min. size/daily limit.

Lake Washington Tributaries (continued)

WATER	SPECIES	SEASON	ADDITIONAL RULES
LITTLE BEAR CREEK (Snohomish/King Co.) (tributary of Sammamish River)	Juvenile anglers only (under 15 years old). All Game Fish	First Sat. in June-Aug. 31	Statewide min. size/daily limit.
BIG BEAR CREEK (Snohomish/King Co.) (tributary of Sammamish River)	Juvenile anglers only (under 15 years old). All Game Fish	First Sat. in June-Aug. 31	Statewide min. size/daily limit.
ISSAQUAH CREEK (King Co.) (tributary of Lake Sammamish)	Juvenile anglers only (under 15 years old). All Game Fish	First Sat. in June-Aug. 31	Statewide min. size/daily limit.
TIBBETTS CREEK (King Co.) (tributary of Lake Sammamish)	Juvenile anglers only (under 15 years old). All Game Fish	First Sat. in June-Aug. 31	Statewide min. size/daily limit.
KELSEY CREEK (King Co.) (including Mercer Slough) (tributary of Lake Washington)	Juvenile anglers only (under 15 years old). All Game Fish	First Sat. in June-Aug. 31	Statewide min. size/daily limit.
COAL CREEK (King Co.) (tributary to Lake Washington)	Juvenile anglers only (under 15 years old). All Game Fish	First Sat. in June-Aug. 31	Statewide min. size/daily limit.
MAY CREEK (King Co.) (tributary of Lake Washington)	Juvenile anglers only (under 15 years old). All Game Fish	First Sat. in June-Aug. 31	Statewide min. size/daily limit.
CEDAR RIVER (King Co.) from mouth to Landsburg Road Bridge (RM 21.5)	ALL SPECIES - selective gear rules, internal combustion motors prohibited, and night closure. TROUT Other Game Fish	First Sat. in June-Aug. 31 First Sat. in June-Aug. 31	Catch-and-release. Statewide min. size/daily limit.

Green/Duwamish

WATER	SPECIES	SEASON	ADDITIONAL RULES
GREEN (DUWAMISH) RIVER (King Co.) downstream of 1st Ave. South Bridge	See Marine Area 10 rules		
from 1st Ave. South Bridge to Old Hwy. 99/Tukwila Intl. Blvd. (746)	ALL SPECIES - Sept. 1-Nov. 30: night closure and anti-snagging rule. Nov. 1-Jan. 15: fishing from any floating device prohibited. TROUT Other Game Fish TROUT Other Game Fish SALMON	First Sat. in June-July 31 First Sat. in June-July 31 Sept. 1-Jan. 15 Sept. 1-Jan. 15 Sept. 1-Dec. 31	Min. size 14". Daily limit 2. Statewide min. size/daily limit. Min. size 14". Daily limit 2. Statewide min. size/daily limit. Min. size 12". Daily limit 6. Up to 3 adults may be retained. Release CHINOOK.
from Old Hwy. 99/Tukwila Intl. Blvd. to I-405 (746)	ALL SPECIES - Sept. 1-Nov. 30: night closure and anti-snagging rule. Nov. 1-Jan. 15: fishing from any floating device prohibited. TROUT Other Game Fish TROUT Other Game Fish SALMON	First Sat. in June-July 31 First Sat. in June-July 31 Sept. 1-Jan. 15 Sept. 1-Jan. 15 Sept. 1-Dec. 31	Min. size 14". Daily limit 2. Statewide min. size/daily limit. Min. size 14". Daily limit 2. Statewide min. size/daily limit. Min. size 12". Daily limit 6. Up to 3 adults may be retained. Release CHINOOK.
from I-405 to S. 277th Bridge in Auburn (746)	ALL SPECIES - Oct. 1-Nov. 30: night closure and anti-snagging rule. Nov. 1-Jan. 15: fishing from any floating device prohibited. TROUT Other Game Fish TROUT Other Game Fish SALMON	First Sat. in June-July 31 First Sat. in June-July 31 Oct. 1-Jan. 15 Oct. 1-Jan. 15 Oct. 1-Dec. 31	Min. size 14". Daily limit 2. Statewide min. size/daily limit. Min. size 14". Daily limit 2. Statewide min. size/daily limit. Min. size 12". Daily limit 6. Up to 3 adults may be retained. Release CHINOOK.
from the S. 277th Bridge to Auburn-Black Diamond Rd. Bridge (746)	ALL SPECIES - Oct. 16-Nov. 30: night closure and anti-snagging rule. Nov. 1-Jan. 31: fishing from any floating device prohibited. TROUT Other Game Fish TROUT Other Game Fish SALMON	First Sat. in June-Aug. 15 First Sat. in June-Aug. 15 Oct. 16-Jan. 31 Oct. 16-Jan. 31 Oct. 16-Dec. 31	Min. size 14". Daily limit 2. Statewide min. size/daily limit. Min. size 14". Daily limit 2. Statewide min. size/daily limit. Min. size 12". Daily limit 6. Up to 3 adults may be retained. Release CHINOOK.
from the Auburn-Black Diamond Rd. Bridge to the mouth of Cristy Creek (at Flaming Geyser State Park) (746)	CLOSED WATERS - within 150' of the mouth of Keta (Crisp) Creek. ALL SPECIES - Aug. 1-Sept. 15 and Nov. 1-Nov. 30: night closure and anti-snagging rule. TROUT Other Game Fish TROUT Other Game Fish SALMON	First Sat. in June-Sept. 15 First Sat. in June-Sept. 15 Nov. 1-Jan. 31 Nov. 1-Jan. 31 Nov. 1-Dec. 31	Min. size 14". Daily limit 2. Statewide min. size/daily limit. Min. size 14". Daily limit 2. Statewide min. size/daily limit. Min. size 12". Daily limit 6. Up to 3 adults may be retained. Release CHINOOK.

(continued on next page)

Green/Duwamish (continued)

WATER	SPECIES	SEASON	ADDITIONAL RULES
GREEN (DUWAMISH) RIVER (cont.) from the mouth of Cristy Creek (at Flaming Geyser State Park) to the water pipeline walk bridge (½ mile downstream of Tacoma Headworks Dam) <i>(746)</i>	CLOSED WATERS - within 150' of the Palmer Ponds outlet rack. ALL SPECIES - Aug. 1-Nov. 30: night closure and anti-snagging rule.		
	TROUT	First Sat. in June-Jan. 31	Min. size 14". Daily limit 2.
	Other Game Fish	First Sat. in June-Jan. 31	Statewide min. size/daily limit.
	SALMON	Nov. 1-Dec. 31	Min. size 12". Daily limit 6. Up to 3 adults may be retained. Release CHINOOK.
from Friday Creek upstream including all tributaries and their tributaries	All Game Fish	First Sat. in June-Oct. 31	Statewide min. size/daily limit.
SOOS CREEK (King Co.) mouth to hatchery rack <i>(748)</i>	TROUT	First Sat. in June-Aug. 31	Min. size 14". Daily limit 2.
	Other Game Fish	First Sat. in June-Aug. 31	Statewide min. size/daily limit.

Puyallup

WATER	SPECIES	SEASON	ADDITIONAL RULES
HYLEBOS CREEK (Pierce Co.)	TROUT	First Sat. in June-Oct. 31	Min. size 14". Daily limit 2. Selective gear rules.
	Other Game Fish	First Sat. in June-Oct. 31	Statewide min. size/daily limit. Selective gear rules.
PUYALLUP RIVER (Pierce Co.) from 11th St. Bridge to City of Puyallup outfall structure across the river from the junction of Freeman Rd. and N. Levee Rd. <i>(804)</i>	CLOSED WATERS - Aug. 26, and Sept. 2, 3, 9, 10, and 11. ALL SPECIES - Aug. 16-Nov. 30: night closure, anti-snagging rule, and barbless hooks required.		
	TROUT	Aug. 16-Dec. 31	Min. size 14". Daily limit 2.
	Other Game Fish	Aug. 16-Dec. 31	Statewide min. size/daily limit.
	SALMON	Aug. 16-Dec. 31	Min. size 12". Daily limit 6. Up to 2 adults may be retained. Release wild adult CHINOOK.
from City of Puyallup outfall structure across the river from the junction of Freeman Rd. and N. Levee Rd. to Carbon River <i>(804)</i>	ALL SPECIES - Aug. 1-Nov. 30: night closure, anti-snagging rule, and barbless hooks required.		
	TROUT	Aug. 1-Dec. 31	Min. size 14". Daily limit 2.
	Other Game Fish	Aug. 1-Dec. 31	Statewide min. size/daily limit.
	SALMON	Aug. 1-Dec. 31	Min. size 12". Daily limit 6. Up to 2 adults may be retained. Release wild adult CHINOOK.
Clarks Creek (Pierce Co.) from mouth to 12th Ave. SE	TROUT	First Sat. in June-Aug. 15	Min. size 14". Daily limit 2. Selective gear rules.
	Other Game Fish	First Sat. in June-Aug. 15	Statewide min. size/daily limit. Selective gear rules.
WHITE (STUCK) RIVER (Pierce Co.) from mouth to R St. Bridge in Auburn <i>(808)</i>	ALL SPECIES - Oct. 1-Jan. 15: night closure and selective gear rules.		
	All Game Fish	Oct. 1-Oct. 31	Catch-and-release. Fly fishing only.
	TROUT	Nov. 1-Jan. 15	Min. size 14". Daily limit 2.
	Other Game Fish	Nov. 1-Jan. 15	Statewide min. size/daily limit.
from R St. Bridge to Hwy. 410 Bridge at Buckley <i>(808)</i>	ALL SPECIES - night closure and selective gear rules.		
	TROUT	Oct. 1-Oct. 31	Min. size 14". Daily limit 2.
	Other Game Fish	Oct. 1-Oct. 31	Statewide min. size/daily limit.
from Weyerhaeuser 6000 Rd. Bridge (Bridge Camp) upstream <i>(808)</i>	All Game Fish	July 1-Oct. 31	Catch-and-release. Night closure. Selective gear rules. Internal combustion motors prohibited.
	WHITEFISH	Nov. 1-Jan. 31	No min. size. Daily limit 15 WHITEFISH only. WHITEFISH gear rules.
Clearwater River (Pierce Co.)	ALL SPECIES - selective gear rules. Internal combustion motors prohibited.		
	TROUT	July 1-Oct. 31	Min. size 14". Daily limit 2.
	Other Game Fish	July 1-Oct. 31	Statewide min. size/daily limit.
Boise Creek (King Co.) from Hwy. 410 crossing upstream	All Game Fish	First Sat. in June-Oct. 31	Statewide min. size/daily limit.
Red Creek (King Co.)	All Game Fish	First Sat. in June-Oct. 31	Statewide min. size/daily limit.
Scatter Creek (King Co.) from Hwy. 410 crossing upstream	All Game Fish	First Sat. in June-Oct. 31	Statewide min. size/daily limit.
Lyle Creek (Clearwater River tributary) (Pierce Co.)	All Game Fish	First Sat. in June-Oct. 31	Statewide min. size/daily limit.
Greenwater River (King/Pierce Co.) from mouth to Greenwater Lakes	WHITEFISH	Nov. 1-Jan. 31	No min. size. Daily limit 15 WHITEFISH only. WHITEFISH gear rules.
	from Greenwater Lakes upstream	All Game Fish	First Sat. in June-Oct. 31
Pyramid Creek (King Co.) from Forest Service Rd. 7000 upstream	All Game Fish	First Sat. in June-Oct. 31	Statewide min. size/daily limit.
CARBON RIVER (Pierce Co.) from mouth to Voights Creek <i>(802)</i>	ALL SPECIES - Sept. 1-Nov. 30: night closure and anti-snagging rule.		
	TROUT	Sept. 1-Nov. 30	Min. size 14". Daily limit 2.
	Other Game Fish	Sept. 1-Jan. 15	Statewide min. size/daily limit.
	All Game Fish	Dec. 1-Jan. 15	Catch-and-release except up to 2 hatchery STEELHEAD may be retained. Selective gear rules.
	SALMON	Sept. 1-Nov. 30	Min. size 12". Daily limit 6. Up to 4 adults may be retained. Up to 2 may be adult CHINOOK. Release wild adult CHINOOK and CHUM.

(continued on next page)

Puyallup (continued)

WATER	SPECIES	SEASON	ADDITIONAL RULES
CARBON RIVER (cont.) from Voights Creek to Hwy. 162 Bridge (802)	All Game Fish	Nov. 1-Jan. 15	Catch-and-release except up to 2 hatchery STEELHEAD may be retained. Selective gear rules.
Voights Creek (Pierce Co.) from falls under power line upstream	All Game Fish	First Sat. in June-Oct. 31	Statewide min. size/daily limit.
South Prairie Creek (Pierce Co.) from City of Buckley diversion dam (river mile 15) upstream	All Game Fish	First Sat. in June-Oct. 31	Statewide min. size/daily limit.
Wilkeson Creek (Pierce Co.) from confluence with Gale Creek upstream	All Game Fish	First Sat. in June-Oct. 31	Statewide min. size/daily limit.
Gale Creek (Pierce Co.) from confluence with Wilkeson Creek upstream	All Game Fish	First Sat. in June-Oct. 31	Statewide min. size/daily limit.
Beaver and New Pond creeks (Pierce Co.)	All Game Fish	First Sat. in June-Oct. 31	Statewide min. size/daily limit.
Evans Creek (Pierce Co.) from Carbon River-Fairfax Rd. upstream	All Game Fish	First Sat. in June-Oct. 31	Statewide min. size/daily limit.
Cayada Creek (Pierce Co.)	All Game Fish	First Sat. in June-Oct. 31	Statewide min. size/daily limit.
PUYALLUP RIVER (Pierce Co.) from Carbon River upstream (804)	All Game Fish	Sept. 1-Jan. 15	Catch-and-release except up to 2 hatchery STEELHEAD may be retained. Selective gear rules.
Fiske and Fox creeks (Pierce Co.) from Fiske Rd. East upstream	All Game Fish	First Sat. in June-Oct. 31	Statewide min. size/daily limit.
Kings Creek (Pierce Co.) from mouth upstream	All Game Fish	First Sat. in June-Oct. 31	Statewide min. size/daily limit.

Nisqually

WATER	SPECIES	SEASON	ADDITIONAL RULES
CHAMBERS CREEK (Pierce Co.) from mouth (Burlington-Northern RR Bridge) to markers 400' below the Boise-Cascade Dam (near West Tacoma Mill) (714)	Marine Area 13 rules apply downstream of the Burlington-Northern RR Bridge. ALL SPECIES - night closure and anti-snagging rule.		
	TROUT	July 1-Nov. 15	Min. size 14". Daily limit 2.
	Other Game Fish	July 1-Nov. 15	Statewide min. size/daily limit.
	SALMON	July 1-Nov. 15	Min. size 12". Daily limit 6. Up to 2 adults may be retained. Release wild COHO.
from Boise-Cascade Dam to Steilacoom Lake (714)	ALL SPECIES - night closure.		
	TROUT	July 1-Oct. 31	Min. size 14". Daily limit 2. Selective gear rules.
	Other Game Fish	July 1-Oct. 31	Statewide min. size/daily limit. Selective gear rules.
CLOVER CREEK (Pierce Co.) from Steilacoom Lake upstream and all tributaries	All Game Fish	July 1-Oct. 31	Statewide min. size/daily limit.
NISQUALLY RIVER (Pierce Co.) from mouth to the military tank crossing bridge (located one mile upstream of mouth of Muck Creek) (786)	ALL SPECIES - Aug. 1-Nov. 30: night closure, anti-snagging rule, and barbless hooks required.		
	TROUT	July 1-Nov. 30	Min. size 14". Daily limit 2.
	Other Game Fish	July 1-Nov. 30	Statewide min. size/daily limit.
	All Game Fish	Dec 1-Jan. 31	Catch-and-release except up to 2 hatchery STEELHEAD may be retained.
	SALMON	July 1-Oct. 31	Min. size 12". Daily limit 6. Up to 3 adults may be retained, of which only 2 may be any combination of COHO and CHUM. Release wild CHINOOK.
	SALMON	Nov. 1-Jan. 31	Min. size 12". Daily limit 6. Up to 2 adults may be retained. Release wild CHINOOK.
from the military tank crossing bridge (located one mile upstream of mouth of Muck Creek, river mile 12) to 400' below LaGrande Powerhouse (786)	All Game Fish	July 1-Oct. 31	Catch-and-release except up to 2 hatchery STEELHEAD may be retained. Selective gear rules. Internal combustion motors prohibited.
Tanwax Creek (Thurston Co.)	All Game Fish	First Sat. in June-Oct. 31	Catch-and-release. Selective gear rules.
Ohop Creek (Pierce Co.)	All Game Fish	July 1-Oct. 31	Catch-and-release except up to 2 hatchery STEELHEAD may be retained. Selective gear rules. Internal combustion motors prohibited.
NISQUALLY RIVER (Pierce Co.) from Alder Reservoir upstream including Little Nisqually, Mineral Creek, and north fork Mineral Creek and all other tributaries of Alder Reservoir (786)	ALL SPECIES - selective gear rules. Internal combustion motors prohibited.		
	TROUT	First Sat. in June-Oct. 31	Min. size 14". Daily limit 2.
	All Game Fish	First Sat. in June-Oct. 31	Statewide min. size/daily limit.
MCALLISTER CREEK (Thurston Co.) from mouth to Olympia-Steilacoom Rd. Bridge (770)	ALL SPECIES - barbless hooks required.		
	TROUT	First Sat. in June-Oct. 31	Min. size 14". Daily limit 2. Selective gear rules.
	Other Game Fish	First Sat. in June-Oct. 31	Statewide min. size/daily limit. Selective gear rules.
	SALMON	July 1-Nov. 30	Min. size 12". Daily limit 6. Up to 2 adults may be retained.

Deep South Sound

WATER	SPECIES	SEASON	ADDITIONAL RULES
EATON CREEK (Thurston Co.) Lake St. Clair Tributary	All Game Fish	First Sat. in June-Oct. 31	Statewide min. size/daily limit. Selective gear rules.
WOODARD CREEK (Thurston Co.) WOODLAND CREEK (Thurston Co.) PERCIVAL CREEK (Thurston Co.)	TROUT Other Game Fish	First Sat. in June-Oct. 31 First Sat. in June-Oct. 31	Min. size 14". Daily limit 2. Selective gear rules. Statewide min. size/daily limit. Selective gear rules.
BLACK LAKE DITCH (Thurston Co.) from the confluence with Percival Creek upstream to Black Lake	TROUT Other Game Fish	First Sat. in June-Oct. 31 First Sat. in June-Oct. 31	Min. size 14". Daily limit 2. Selective gear rules. Statewide min. size/daily limit. Selective gear rules.
DESCHUTES RIVER (Thurston Co.) From the Old Hwy. 99 Bridge on Capitol Blvd. in Tumwater upstream to the Henderson Blvd. Bridge near Pioneer Park (728)	ALL SPECIES - barbless hooks required. TROUT Other Game Fish SALMON	First Sat. in June-Oct. 15 First Sat. in June-Oct. 15 July 1-Oct. 15	Catch-and-release. Statewide min. size/daily limit. Min. size 12". Daily limit 6. Up to 2 adults may be retained. Release COHO. Selective gear rules, except bait allowed Sept. 1-Oct. 15.
from the Henderson Blvd. Bridge near Pioneer Park upstream (728)	ALL SPECIES - selective gear rules. TROUT Other Game Fish SALMON	Year-round Year-round July 1-Oct. 15	<i>Internal combustion motors prohibited.</i> Catch-and-release. Statewide min. size/daily limit. Min. size 12". Daily limit 6. Up to 2 adults may be retained. Release COHO.
MCLANE CREEK (Thurston Co.) downstream of a line 100' upstream of and parallel to the south bridge on Hwy. 101			See Marine Area 13 Rules
from mouth (a line 100' upstream of and parallel to the south bridge on Hwy. 101) upstream	ALL SPECIES - Aug. 1-Oct. 31: night closure. TROUT Other Game Fish	First Sat. in June-Oct. 31 First Sat. in June-Oct. 31	Min. size 14". Daily limit 2. Selective gear rules. Statewide min. size/daily limit. Selective gear rules.
PERRY CREEK (Thurston Co.) from mouth to falls SCHNEIDER CREEK (Thurston Co.) from mouth to falls	TROUT Other Game Fish	First Sat. in June-Oct. 31 First Sat. in June-Oct. 31	Min. size 14". Daily limit 2. Selective gear rules. Statewide min. size/daily limit. Selective gear rules.
KENNEDY CREEK (Mason Co.) from mouth (500 yards east of the northbound Hwy. 101 Bridge) to northbound Hwy. 101 Bridge (754)	ALL SPECIES - Oct. 1-Dec. 31: night closure and anti-snagging rule. TROUT Other Game Fish SALMON	First Sat. in June-Last day in Feb. First Sat. in June-Last day in Feb. Oct. 1-Nov. 30	Min. size 14". Daily limit 2. Statewide min. size/daily limit. Min. size 12". Daily limit 6. Up to 2 adults may be retained. Release wild COHO.
from Hwy. 101 Bridge upstream to the Kennedy Creek Falls (RM 2.3) (754)	ALL SPECIES - Oct. 1-Dec. 31: night closure and anti-snagging rule. TROUT Other Game Fish	First Sat. in June-Last day in Feb. First Sat. in June-Last day in Feb.	Min. size 14". Daily limit 2. Selective gear rules. Statewide min. size/daily limit. Selective gear rules.
from falls upstream (754)	All Game Fish	First Sat. in June-Oct. 31	Statewide min. size/daily limit. Selective gear rules.
SKOOKUM CREEK (Mason Co.)	TROUT Other Game Fish	First Sat. in June-Oct. 31 First Sat. in June-Oct. 31	Catch-and-release. Selective gear rules. Statewide min. size/daily limit. Selective gear rules.
MILL CREEK (Mason Co.)	TROUT Other Game Fish	First Sat. in June-Last day in Feb. First Sat. in June-Oct. 31	Min. size 14". Daily limit 2. Selective gear rules. Statewide min. size/daily limit. Selective gear rules.
SHELTON CREEK (Mason Co.) GOLDSBOROUGH CREEK (Mason Co.) JOHNS CREEK (Mason Co.) CRANBERRY CREEK (Mason Co.) DEER CREEK (Mason Co.)	TROUT Other Game Fish	First Sat. in June-Oct. 31 First Sat. in June-Oct. 31	Catch-and-release. Selective gear rules. Statewide min. size/daily limit. Selective gear rules.
MALANEY CREEK (Mason Co.)	TROUT Other Game Fish	First Sat. in June-Oct. 31 First Sat. in June-Oct. 31	Catch-and-release. Selective gear rules. Statewide min. size/daily limit. Selective gear rules.
Uncle John and Campbell creeks (Mason Co.)	TROUT Other Game Fish	First Sat. in June-Oct. 31 First Sat. in June-Oct. 31	Catch-and-release. Selective gear rules. Statewide min. size/daily limit. Selective gear rules.
SHERWOOD CREEK (Mason Co.) COULTER CREEK (Mason/Kitsap Co.) ROCKY CREEK (Pierce/Kitsap Co.)	TROUT Other Game Fish	First Sat. in June-Oct. 31 First Sat. in June-Oct. 31	Catch-and-release. Selective gear rules. Statewide min. size/daily limit. Selective gear rules.
MINTER CREEK (Pierce/Kitsap Co.) from mouth to hatchery rack (778)	SALMON	Nov. 1-Dec. 31	Min size 12". Daily limit 4 CHUM only. Open only from mouth to fishing boundary markers located approximately 50' downstream of hatchery rack. Night closure.

East Kitsap

WATER	SPECIES	SEASON	ADDITIONAL RULES
BURLEY CREEK (Kitsap Co.) (708)	TROUT Other Game Fish	First Sat. in June-Oct. 31 First Sat. in June-Oct. 31	Min. size 14". Daily limit 2. Selective gear rules. Statewide min. size/daily limit. Selective gear rules.
EAST KITSAP STREAMS Olalla, Blackjack, and Salmonberry creeks (Kitsap Co.) Crescent Creek (Pierce Co.)	TROUT Other Game Fish	First Sat. in June-Oct. 31 First Sat. in June-Oct. 31	Min. size 14". Daily limit 2. Selective gear rules. Statewide min. size/daily limit. Selective gear rules.
DYES INLET STREAMS (Kitsap Co.) Barker, Clear, and Kitsap creeks	TROUT Other Game Fish	First Sat. in June-Oct. 31 First Sat. in June-Oct. 31	Min. size 14". Daily limit 2. Selective gear rules. Statewide min. size/daily limit. Selective gear rules.
NORTH KITSAP STREAMS (Kitsap Co.) Illahee, Little Scandia, Big Scandia, Dogfish, Groves, and Eglon creeks, and all streams on Bainbridge Island	TROUT Other Game Fish	First Sat. in June-Oct. 31 First Sat. in June-Oct. 31	Min. size 14". Daily limit 2. Selective gear rules. Statewide min. size/daily limit. Selective gear rules.

Hood Canal

WATER	SPECIES	SEASON	ADDITIONAL RULES
BEAVER PONDS (Kitsap/Mason Co.) ponds on Tahuya Peninsula west of Hwy. 3	TROUT Other Game Fish	4th Sat. in Apr.-Oct. 31 4th Sat. in Apr.-Oct. 31	No min. size. Daily limit 2. Statewide min. size/daily limit.
BEAVER PONDS (Kitsap/Mason Co.) ponds east of Hwy. 3	TROUT Other Game Fish	First Sat. in June-Oct. 31 First Sat. in June-Oct. 31	No. min. size. Daily limit 2. Statewide min. size/daily limit.
GAMBLE CREEK (Kitsap Co.)	All Game Fish	First Sat. in June-Oct. 31	Catch-and-release. Selective gear rules.
BIG BEEF CREEK (Kitsap Co.) from Seabeck Hwy. Bridge to Lake Symington	CLOSED WATERS - Aug. 1-Aug. 31: All Game Fish	First Sat. in June-Aug. 31	<i>within 100' of the Seabeck Hwy. NW Big Beef Creek Bridge.</i> Catch-and-release. Selective gear rules. Internal combustion motors prohibited.
from Lake Symington upstream	TROUT Other game fish	First Sat. in June-Oct. 31 First Sat. in June-Oct. 31	Catch-and-release. Selective gear rules. Statewide minimum size/daily limit. Selective gear rules.
ANDERSON CREEK (Kitsap Co.)	All Game Fish	First Sat. in June-Oct. 31	Catch-and-release. Selective gear rules.
DEWATTO RIVER (Mason Co.) from mouth to Dewatto-Holly Rd. Bridge (732)	ALL SPECIES - selective gear rules. All Game Fish All Game Fish SALMON	First Sat. in June-Aug. 15 Oct. 1-Oct. 31 Oct. 1-Oct. 31	<i>Oct. 1-Oct. 31: night closure.</i> Catch-and-release. Internal combustion motors prohibited. Catch-and-release. Internal combustion motors prohibited. Min. size 12". Daily limit 2 COHO only.
from Dewatto-Holly Rd. Bridge upstream (732)	All Game Fish	First Sat. in June-Oct. 31	Catch-and-release. Selective gear rules.
RENDSLAND CREEK (Mason Co.)	All Game Fish	First Sat. in June-Oct. 31	Catch-and-release. Selective gear rules.
TAHUYA RIVER (Mason Co.) from mouth to steel bridge approximately 1 mile above North Shore Rd. Bridge (878)	ALL SPECIES - selective gear rules. All Game Fish All Game Fish SALMON	First Sat. in June-Aug. 15 Oct. 1-Oct. 31 Oct. 1-Oct. 31	<i>Internal combustion motors prohibited. Oct. 1-Oct. 31: night closure.</i> Catch-and-release. Catch-and-release. Min. size 12". Daily limit 2 COHO only.
from steel bridge approximately 1 mile above North Shore Rd. Bridge upstream (878)	ALL SPECIES - selective gear rules. All Game Fish All Game Fish	First Sat. in June-Aug. 15 Oct. 1-Oct. 31	<i>Internal combustion motors prohibited. Oct. 1-Oct. 31: night closure.</i> Catch-and-release. Catch-and-release.
STIMSON CREEK (Mason Co.)	All Game Fish	First Sat. in June-Oct. 31	Catch-and-release. Selective gear rules.
LITTLE MISSION CREEK (Mason Co.) from falls upstream	All Game Fish	First Sat. in June-Oct. 31	Catch-and-release. Selective gear rules.
BIG MISSION CREEK (Mason Co.)	All Game Fish	First Sat. in June-Oct. 31	Catch-and-release. Selective gear rules.
UNION RIVER (Mason Co.) from mouth to North Shore Rd. Bridge (880)	All Game Fish STURGEON	First Sat. in June-Aug. 15 June 1-June 30	Catch-and-release. Min. size 38" fork length. Max. size 54" fork length. Daily limit 1.
from North Shore Rd. Bridge to the lower bridge on the Old Belfair Hwy. (880)	All Game Fish	First Sat. in June-Aug. 15	Catch-and-release. Selective gear rules. Internal combustion motors prohibited.
from lower bridge on the Old Belfair Hwy. to City of Bremerton drinking water watershed boundary (880)	All Game Fish	First Sat. in June-Oct. 31	Catch-and-release. Selective gear rules. Internal combustion motors prohibited.

Hood Canal (continued)

WATER	SPECIES	SEASON	ADDITIONAL RULES
SKOKOMISH RIVER (Mason Co.) from mouth to Hwy. 106 Bridge (834)	ALL SPECIES - Aug. 10-Nov. 30: <i>night closure, anti-snagging rule, and single-point barbless hooks required.</i> Aug. 10-Dec. 15: <i>terminal gear (hooks, weights, lures, or baits) and line must not be within 25' of tribal gillnets.</i> We each must clean up after ourselves and pets. Refer to Human and Pet Waste Advisory (page 10).		
	All Game Fish	First Sat. in June-July 31	Catch-and-release.
	All Game Fish	Aug. 1-Sept. 30: CLOSED.	
	All Game Fish	Oct. 1-Dec. 15	Catch-and-release.
	SALMON	Aug. 10-Sept. 5	Min. size 12". Daily limit 2. Release wild CHINOOK and CHUM. Only fish hooked inside the mouth may be retained. Anglers must retain the first 2 SALMON, if legal to do so, and stop fishing.
	SALMON	Sept. 16-Dec. 15	Min. size 12". Daily limit 6. Up to 4 adults may be retained. Release CHINOOK. Oct. 1-Oct. 15: release CHUM.
from Hwy. 106 Bridge to Hwy. 101 Bridge (834)	ALL SPECIES - Aug. 10-Nov. 30: <i>night closure, anti-snagging rule, and single-point barbless hooks required.</i> Aug. 10-Dec. 15: <i>terminal gear (hooks, weights, lures, or baits) and line must not be within 25' of tribal gillnets.</i> We each must clean up after ourselves and pets. Refer to Human and Pet Waste Advisory (page 10).		
	All Game Fish	First Sat. in June-July 31	Catch-and-release.
	All Game Fish	Aug. 1-Sept. 30: CLOSED.	
	All Game Fish	Oct. 1-Dec. 15	Catch-and-release.
	SALMON	Aug. 10-Sept. 3	Min. size 12". Daily limit 2. Release wild CHINOOK and CHUM. Closed Monday through Thursday weekly, except open Monday Sept. 3. Only fish hooked inside the mouth may be retained. Anglers must retain the first 2 SALMON, if legal to do so, and stop fishing.
	SALMON	Oct. 1-Dec. 15	Min. size 12". Daily limit 6. Up to 4 adults may be retained. Release CHINOOK. Oct. 1-Oct. 15: release CHUM.
from Hwy. 101 Bridge to forks (834)	All Game Fish	First Sat. in June-Oct. 31	Catch-and-release. Selective gear rules. Internal combustion motors prohibited.
SKOKOMISH RIVER, NORTH FORK (Mason Co.) from mouth to lower dam (834)	All Game Fish	First Sat. in June-Oct. 31	Catch-and-release. Selective gear rules. Internal combustion motors prohibited.
above Lake Cushman to Olympic National Park boundary (834)	All Game Fish	First Sat. in June-Aug. 31	Catch-and-release. Selective gear rules. Internal combustion motors prohibited.
SKOKOMISH RIVER, SOUTH FORK (Mason Co.) from mouth to LeBar Creek (834)	All Game Fish	First Sat. in June-Oct. 31	Catch-and-release. Selective gear rules. Internal combustion motors prohibited.
from Rule Creek upstream (834)	ALL SPECIES - <i>selective gear rules.</i> <i>Internal combustion motors prohibited.</i>		
	TROUT	First Sat. in June-Oct. 31	Min. size 12". Daily limit 2.
	Other Game Fish	First Sat. in June-Oct. 31	Statewide min. size/limit. Selective gear rules.
LeBar Creek (Mason Co.) upstream of falls at river mile 1	All Game Fish	First Sat. in June-Oct. 31	Statewide min. size/daily limit.
Cedar and Pine creeks (Mason Co.)	All Game Fish	First Sat. in June-Oct. 31	Statewide min. size/daily limit.
Church Creek (Mason Co.) upstream of bridge on USFS road #2361	All Game Fish	First Sat. in June-Oct. 31	Statewide min. size/daily limit.
LILLIWAUP RIVER (Mason Co.) from mouth to 200' below falls	All Game Fish	First Sat. in June-Aug. 31	Catch-and-release. Selective gear rules. Internal combustion motors prohibited.
from falls upstream	All Game Fish	First Sat. in June-Oct. 31	Statewide min. size/daily limit.
JORSTED CREEK (Mason Co.)	All Game Fish	First Sat. in June-Oct. 31	Catch-and-release. Selective gear rules.
HAMMA HAMMA RIVER (Mason Co.) from mouth to 400' below falls	All Game Fish	First Sat. in June-Aug. 31	Catch-and-release. Selective gear rules. Internal combustion motors prohibited.
from falls upstream	All Game Fish	First Sat. in June-Oct. 31	Statewide min. size/daily limit.
Jefferson, Lena, and Washington creeks (Mason Co.)	All Game Fish	First Sat. in June-Oct. 31	Statewide min. size/daily limit.
FULTON CREEK (Mason Co.) mouth to falls	All Game Fish	First Sat. in June-Oct. 31	Catch-and-release. Selective gear rules.
upstream of falls at river mile 0.8	All Game Fish	First Sat. in June-Oct. 31	Statewide min. size/daily limit.
DUCKABUSH RIVER (Jefferson Co.) from mouth to Mason Co. PUD #1 overhead electrical distribution line (736)	All Game Fish	First Sat. in June-Aug. 31	Catch-and-release. Selective gear rules. Internal combustion motors prohibited.
	SALMON	Nov. 1-Dec. 15	Min. size 12". Daily limit 2 CHUM only.
from Mason Co. PUD #1 overhead electrical distribution line to the Olympic National Park boundary (736)	All Game Fish	First Sat. in June-Aug. 31	Catch-and-release. Selective gear rules. Internal combustion motors prohibited.
DOSEWALLIPS RIVER (Jefferson Co.) from mouth to Hwy. 101 Bridge (734)	All Game Fish	First Sat. in June-Aug. 31	Catch-and-release. Selective gear rules. Internal combustion motors prohibited.
	SALMON	Nov. 1-Dec. 15	Min. size 12". Daily limit 2 CHUM only.
from Hwy. 101 Bridge to the Olympic National Park boundary about ¼ mile downstream of falls (734)	All Game Fish	First Sat. in June-Aug. 31	Catch-and-release. Selective gear rules.
Rocky Brook Creek (Jefferson Co.) from falls upstream	All Game Fish	First Sat. in June-Oct. 31	Statewide min. size/daily limit.

Hood Canal (continued)

WATER	SPECIES	SEASON	ADDITIONAL RULES
QUILCENE RIVER (Jefferson Co.) from mouth to Rodgers St. (812)	All Game Fish	First Sat. in June-Aug. 15	Catch-and-release. Selective gear rules. Internal combustion motors prohibited.
from Rodgers St. to Hwy. 101 (812)	WDFW access easement is from Hwy. 101 Bridge downstream approximately 1 mile on north side of river only.		
	CLOSED WATERS - from Hwy. 101 Bridge to electric weir at Quilcene National Fish Hatchery.		
	ALL SPECIES - First Sat. in June-Aug. 15: selective gear rules. Internal combustion motors prohibited. Aug. 16-Oct. 31: night closure and only 1 single-point barbless hook may be used.		
	All Game Fish	First Sat. in June-Oct. 31	Catch-and-release.
	SALMON	Aug. 16-Oct. 31	Min. size 12". Daily limit 4 COHO only. Only fish hooked inside the mouth may be retained.
from electric weir at Quilcene National Fish Hatchery to upper boundary of Falls View Campground (812)	All Game Fish	First Sat. in June-Oct. 31	Catch-and-release. Selective gear rules.
from upper boundary of Falls View Campground upstream (812)	All Game Fish	First Sat. in June-Oct. 31	Statewide min. size/daily limit.
Penny Creek (Jefferson Co.)	All Game Fish	First Sat. in June-Oct. 31	Statewide min. size/daily limit.
LITTLE QUILCENE RIVER (Jefferson Co.) from mouth to the Little Quilcene River Bridge on Penny Creek Rd. (766)	CLOSED WATERS - Sept. 1-Oct. 31: mouth to Hwy. 101 Bridge.		
	All Game Fish	First Sat. in June-Oct. 31	Catch-and-release. Selective gear rules. Internal combustion motors prohibited.
from Little Quilcene River Bridge on Penny Creek Rd. upstream (766)	All Game Fish	First Sat. in June-Oct. 31	Statewide min. size/daily limit.
Leland, Ripley, and Howe creeks (Jefferson Co.)	All Game Fish	First Sat. in June-Oct. 31	Catch-and-release. Selective gear rules.
DONOVAN CREEK (Jefferson Co.)	All Game Fish	First Sat. in June-Oct. 31	Catch-and-release. Selective gear rules.
TARBOO CREEK (Jefferson Co.)	All Game Fish	First Sat. in June-Oct. 31	Catch-and-release. Selective gear rules.
THORNDYKE CREEK (Jefferson Co.)	All Game Fish	First Sat. in June-Oct. 31	Catch-and-release. Selective gear rules.
SHINE CREEK (Jefferson Co.)	All Game Fish	First Sat. in June-Oct. 31	Catch-and-release. Selective gear rules.
LUDLOW CREEK (Jefferson Co.)	All Game Fish	First Sat. in June-Oct. 31	Catch-and-release. Selective gear rules.

Strait of Juan de Fuca

WATER	SPECIES	SEASON	ADDITIONAL RULES
CHIMACUM CREEK (Jefferson Co.) from mouth to Ness's Corner Rd.	All Game Fish	First Sat. in June-Aug. 31	Catch-and-release. Selective gear rules.
from Ness's Corner Rd. upstream, including all forks	All Game Fish	First Sat. in June-Oct. 31	Catch-and-release. Selective gear rules.
JIMMYCOMELATELY CREEK (Clallam Co.) from mouth to confluence with East Fork	All Game Fish	First Sat. in June-Aug. 31	Catch-and-release. Selective gear rules.
from confluence with East Fork upstream, including East Fork	All Game Fish	First Sat. in June-Oct. 31	Statewide min. size/daily limit.
DUNGENESS RIVER (Clallam Co.) from mouth to hatchery intake pipe at river mile 11.3 (738)	TROUT	Oct. 16-Jan. 31	Min. size 14". Daily limit 2.
	Other Game Fish	Oct. 16-Jan. 31	Statewide min. size/daily limit.
	SALMON	Oct. 16-Dec. 31	Min. size 12". Daily limit 4 COHO only.
from the hatchery intake pipe at river mile 11.3 to the forks at Dungeness Forks Campground (738)	TROUT	Oct. 16-Jan. 31	Min. size 14". Daily limit 2.
	Other Game Fish	Oct. 16-Jan. 31	Statewide min. size/daily limit.
from Gold Creek upstream (738)	All Game Fish	First Sat. in June-Oct. 31	Statewide min. size/daily limit.
Gray Wolf River (Clallam Co.) from bridge at river mile 1 upstream	All Game Fish	First Sat. in June-Oct. 31	Catch-and-release. Selective gear rules.
MCDONALD CREEK (Clallam Co.)	All Game Fish	First Sat. in June-Oct. 31	Catch-and-release. Selective gear rules.
SIEBERT CREEK (Clallam Co.)	All Game Fish	First Sat. in June-Oct. 31	Catch-and-release. Selective gear rules.
MORSE CREEK (Clallam Co.) from mouth to Port Angeles Dam (782)	TROUT	Dec. 1-Jan. 31	Min. size 14". Daily limit 2.
	Other Game Fish	Dec. 1-Jan. 31	Statewide min. size/daily limit.
from Port Angeles Dam upstream (782)	All Game Fish	First Sat. in June-Oct. 31	Statewide min. size/daily limit.
PEABODY CREEK (Clallam Co.)	Juvenile anglers only (under 15 years old).		
	All Game Fish	First Sat. in June-Oct. 31	Statewide min. size/daily limit.

Strait of Juan de Fuca (continued)

WATER	SPECIES	SEASON	ADDITIONAL RULES
VALLEY CREEK (Clallam Co.)	Juvenile anglers only (under 15 years old).		
	All Game Fish	First Sat. in June-Oct. 31	Statewide min. size/daily limit.
ELWHA RIVER (Clallam Co.)	Reminder - CLOSED to fishing		
SALT CREEK (Clallam Co.) from mouth to bridge on Hwy. 112 (814)	All Game Fish All Game Fish	First Sat. in June-Oct. 31 Nov. 1-Jan. 31	Catch-and-release. Selective gear rules. Catch-and-release except up to 2 hatchery STEELHEAD may be retained. Selective gear rules.
LYRE RIVER (Clallam Co.) from mouth to falls near river mile 3 (768)	TROUT Other Game Fish	First Sat. in June-Jan. 31 First Sat. in June-Jan. 31	Min. size 14". Daily limit 2. Statewide min. size/daily limit.
from falls near river mile 3 to Olympic National Park boundary	All Game Fish	First Sat. in June-Oct. 31	Catch-and-release. Selective gear rules.
EAST TWIN RIVER (Clallam Co.)	All Game Fish	First Sat. in June-Oct. 31	Catch-and-release. Selective gear rules.
WEST TWIN RIVER (Clallam Co.)	All Game Fish	First Sat. in June-Oct. 31	Catch-and-release. Selective gear rules.
DEEP CREEK (Clallam Co.) (726)	All Game Fish	Dec. 1-Jan. 31	Catch-and-release except up to 2 hatchery STEELHEAD may be retained. Selective gear rules.
PYSHT RIVER (Clallam Co.) (810)	All Game Fish TROUT Other Game Fish	First Sat. in June-Oct. 31 Nov. 1-Jan. 31 Nov. 1-Jan. 31	Catch-and-release. Selective gear rules. Min. size 14". Daily limit 2. Statewide min. size/daily limit.
CLALLAM RIVER (Clallam Co.) (718)	All Game Fish TROUT Other Game Fish	First Sat. in June-Oct. 31 Nov. 1-Jan. 31 Nov. 1-Jan. 31	Catch-and-release. Selective gear rules. Min. size 14". Daily limit 2. Statewide min. size/daily limit.
HOKO RIVER (Clallam Co.) from mouth to cement bridge on Lake Ozette Hwy. (upper Hoko Bridge) (752)	Lawful to fish up to the hatchery fish ladder, except CLOSED to fishing from shore on the hatchery side of the river from the ladder downstream 100'. ALL SPECIES - Sept. 1-Oct. 31: fly fishing only.		
	TROUT Other Game Fish	First Sat. in June-Mar. 15 First Sat. in June-Mar. 15	Min. size 14". Daily limit 2. Statewide min. size/daily limit.
from upper Hoko Bridge to Ellis Creek Bridge (river mile 18.5) (752)	All Game Fish	First Sat. in June-Mar. 31	Catch-and-release except up to 2 hatchery STEELHEAD may be retained. Fly fishing only.
LITTLE HOKO RIVER (Clallam Co.)	All Game Fish	First Sat. in June-Oct. 31	Catch-and-release. Selective gear rules.
SEKIU RIVER (Clallam Co.) from mouth to forks (818)	All Game Fish TROUT Other Game Fish	First Sat. in June-Oct. 31 Nov. 1-Jan. 31 Nov. 1-Jan. 31	Catch-and-release. Selective gear rules. Min. size 14". Daily limit 2. Statewide min. size/daily limit.
from forks upstream (818)	All Game Fish	First Sat. in June-Oct. 31	Catch-and-release. Selective gear rules.

fish

WASHINGTON

**a good day
boating can be
your best
day fishing!**



**BUY YOUR FISHING LICENSE
TODAY!**

**Millions of fish are
waiting to be caught in
thousands of Washington waters.**

The whole family can get in on the fishing action, but only those 15 and older need a license (rates are reduced for youth and seniors.)

Westside Rivers - Special Rules

WATER	SPECIES	SEASON	ADDITIONAL RULES
ABERNATHY CREEK (Cowlitz Co.) from mouth (Hwy. 4 Bridge) to Abernathy Falls (501) <i>Col. R. Salmon/Steelhead Endorsement</i> (p. 16)	CLOSED WATERS - from posted markers 500' below salmon hatchery upstream to Abernathy Falls. TROUT Other Game Fish TROUT Other Game Fish	First Sat. in June-Aug. 31 First Sat. in June-Aug. 31 Nov. 1-Mar. 15 Nov. 1-Mar. 15	Catch-and-release except up to 2 hatchery STEELHEAD may be retained. Statewide min. size/daily limit. Catch-and-release except up to 2 hatchery STEELHEAD may be retained. Statewide min. size/daily limit.
ALDER CREEK (Cowlitz Co.)	CLOSED WATERS		
BEAVER CREEK (Wahkiakum Co.) (tributary to Elochoman River)	CLOSED WATERS		
BLUE CREEK (Lewis Co.) mouth to Spencer Rd. (507) <i>Col. R. Salmon/Steelhead Endorsement</i> (p. 16)	CLOSED WATERS - from posted sign at cable crossing to posted sign at fence about 40' downstream from rearing pond outlet and from posted sign above rearing pond outlet to Spencer Rd. ALL SPECIES - night closure and anti-snagging rule. Open only to anglers who permanently use a wheelchair, from posted sign at fence (about 40' downstream from rearing pond outlet) to posted sign above rearing pond outlet. TROUT	Dec. 1-Jan. 31	Min. size 12". Daily limit 5 TROUT. Up to 2 over 20" may be retained. Release wild CUTTHROAT.
BUTTER CREEK (Lewis Co.)	TROUT Other Game Fish	First Sat. in June-Oct. 31 First Sat. in June-Oct. 31	Min. size 10". Daily limit 2. Selective gear rules. Internal combustion motors prohibited. Statewide min. size/daily limit. Selective gear rules. Internal combustion motors prohibited.
CAMAS SLOUGH (Clark Co.) (525) <i>Col. R. Salmon/Steelhead Endorsement</i> (p. 16)	Defined as those waters outside of the mouth of the Washougal River, north of Lady Island, and downstream of the Hwy. 14 Bridge at the upstream end of Lady Island. Fishing in Camas Slough is open when adjacent mainstem Columbia or Washougal rivers are open to fishing for SALMON. The daily limit follows the most liberal regulation of either area. For SALMON, only hatchery CHINOOK and hatchery COHO may be retained. ALL SPECIES - Aug. 1-Dec. 31: anglers may fish with two poles with Two-Pole Endorsement.		
CANYON CREEK (Clark Co.)	TROUT Other Game Fish	First Sat. in June-Oct. 31 First Sat. in June-Oct. 31	Min. size 8". Daily limit 5. Statewide min. size/daily limit.
CEDAR CREEK (Clark Co.) (tributary of North Fork Lewis) from mouth to Grist Mill Bridge (609) <i>Col. R. Salmon/Steelhead Endorsement</i> (p. 16)	TROUT Other Game Fish TROUT Other Game Fish	First Sat. in June-Aug. 31 First Sat. in June-Aug. 31 Nov. 1-Mar. 15 Nov. 1-Mar. 15	Catch-and-release except up to 2 hatchery STEELHEAD may be retained. Statewide min. size/daily limit. Catch-and-release except up to 2 hatchery STEELHEAD may be retained. Statewide min. size/daily limit.
from Grist Mill Bridge upstream (609) <i>Col. R. Salmon/Steelhead Endorsement</i> (p. 16)	CLOSED WATERS - from the Grist Mill Bridge to 100' upstream of the falls. TROUT Other Game Fish	First Sat. in June-Aug. 31 First Sat. in June-Aug. 31	Catch-and-release except up to 2 hatchery STEELHEAD may be retained. Statewide min. size/daily limit.
CISPUS RIVER (Lewis Co.) from mouth (posted markers at the Lewis County PUD kayak launch) upstream to the North Fork (555) <i>Col. R. Salmon/Steelhead Endorsement</i> (p. 16)	All Game Fish TROUT Other Game Fish SALMON SALMON	First Sat. in June-Oct. 31 Nov. 1-Fri. before first Sat. in June Nov. 1-Fri. before first Sat. in June Jan. 1-July 31 Aug. 1-Dec. 31	Statewide min. size/daily limit. Release CUTTHROAT. Catch-and-release except up to 2 hatchery STEELHEAD may be retained. Statewide min. size/daily limit. Min. size 8". Daily limit 6. Up to 2 adults may be retained. Release wild COHO and wild CHINOOK. Min. size 8". Daily limit 6. Up to 2 may be adult CHINOOK. Release wild COHO and wild CHINOOK.
CISPUS RIVER, NORTH FORK (Lewis Co.) (555)	ALL SPECIES - selective gear rules. Internal combustion motors prohibited. TROUT Other Game Fish	First Sat. in June-Oct. 31 First Sat. in June-Oct. 31	Min. size 8". Daily limit 2. Only 1 over 12" may be retained. Release CUTTHROAT. Statewide min. size/daily limit.
COAL CREEK (Cowlitz Co.) from mouth to 400' below falls (517) <i>Col. R. Salmon/Steelhead Endorsement</i> (p. 16)	TROUT Other Game Fish TROUT Other Game Fish	First Sat. in June-Aug. 31 First Sat. in June-Aug. 31 Nov. 1-Last day in Feb. Nov. 1-Last day in Feb.	Catch-and-release except up to 2 hatchery STEELHEAD may be retained. Statewide min. size/daily limit. Catch-and-release except up to 2 hatchery STEELHEAD may be retained. Statewide min. size/daily limit.
COLUMBIA RIVER	See Eastside Rivers - Special Rules		
CONNELLY CREEK (Lewis Co.) and all tributaries	CLOSED WATERS - from 400' below the city of Morton dam upstream.		
COUGAR CREEK (Cowlitz Co.) (tributary to Yale Reservoir)	All Game Fish	First Sat. in June-Aug. 31	Statewide min. size/daily limit.
COWEEMAN RIVER (Cowlitz Co.) from mouth to Mulholland Creek (557) <i>Col. R. Salmon/Steelhead Endorsement</i> (p. 16)	TROUT Other Game Fish TROUT Other Game Fish	First Sat. in June-Aug. 31 First Sat. in June-Aug. 31 Nov. 1-Mar. 15 Nov. 1-Mar. 15	Catch-and-release except up to 2 hatchery STEELHEAD may be retained. Statewide min. size/daily limit. Catch-and-release except up to 2 hatchery STEELHEAD may be retained. Statewide min. size/daily limit.
from Mulholland Creek upstream (557) <i>Col. R. Salmon/Steelhead Endorsement</i> (p. 16)	TROUT Other Game Fish	First Sat. in June-Aug. 31 First Sat. in June-Aug. 31	Catch-and-release except up to 2 hatchery STEELHEAD may be retained. Statewide min. size/daily limit.

Unless otherwise listed in Special Rules, you must follow the Statewide Rules (pages 12, 15-17).

WATER	SPECIES	SEASON	ADDITIONAL RULES
COWLITZ RIVER (Cowlitz/Lewis Co.) from boundary markers at mouth to Mayfield Dam (561) Col. R. Salmon/Steelhead Endorsement (p. 16) <i>For area between Dams, see Mayfield Lake (563)</i>	CLOSED WATERS - from 400' or posted markers below the Cowlitz Salmon Hatchery barrier dam, to boundary markers near the Cowlitz Salmon Hatchery water intake located about 1,700' upstream from the Cowlitz Salmon Hatchery barrier dam. CLOSED WATERS - from 400' below Mayfield Powerhouse upstream to Mayfield Dam. CLOSED WATERS - within a 100' radius of the new Cowlitz Trout Hatchery outfall structure except open within posted markers to anglers who permanently use a wheelchair. ALL SPECIES - from Lexington-Bridge-Drive Bridge at Lexington upstream to the Hwy. 505 Bridge at Toledo: anglers may fish with two poles with Two-Pole Endorsement. Additional rules for Mill Creek to Barrier Dam upstream from a line from Mill Creek to a boundary marker on the opposite shore. 1) CLOSED WATERS - from Barrier Dam downstream 400' or the posted deadline. 2) ALL SPECIES - Apr. 1-Nov. 30: night closure and anti-snagging rule. When anti-snagging rule is in effect, only fish hooked inside the mouth may be retained. 3) Fishing from floating devices prohibited at all times. 4) May 1-June 15: fishing from south side of river is prohibited. 5) Hours of access to this area are 4:00 a.m.-10:00 p.m. daily.		
	TROUT	First Sat. in June-Mar. 31	Min. size 12". Daily limit 5. Up to 2 over 20" may be retained. Release wild CUTTHROAT.
	Other Game Fish	First Sat. in June-Mar. 31	Statewide min. size/daily limit.
	All Game Fish	Apr. 1-Fri. before first Sat. in June	Catch-and-release except up to 2 hatchery STEELHEAD may be retained.
	SALMON	Jan. 1-July 31	Min. size 12". Daily limit 6. Up to 2 adults may be retained. Only hatchery CHINOOK and hatchery COHO may be retained.
	SALMON	Aug. 1-Dec. 31	Min. size 12". Daily limit 6. Up to 2 adult CHINOOK may be retained. Only hatchery CHINOOK and hatchery COHO may be retained.
STURGEON	Same rules as for	Columbia River upstream from the Wauna Powerline crossing at river mile 40 near Cathlamet. (See Eastside Rivers)	
from posted PUD sign on Peters Rd. to the mouth of Ohanepecosh & Muddy Fork (559) Col. R. Salmon/Steelhead Endorsement (p. 16)	ALL SPECIES - Sept. 1-Oct. 31: night closure and anti-snagging rule. When anti-snagging rule is in effect, only fish hooked inside the mouth may be retained.		
	TROUT	First Sat. in June-Oct. 31	Min. size 8". Daily limit 2. Release CUTTHROAT.
	Other Game Fish	First Sat. in June-Oct. 31	Statewide min. size/daily limit.
	SALMON	Jan. 1-July 31	Min. size 12". Daily limit 6. Up to 2 adults may be retained. Release wild COHO and wild CHINOOK.
	SALMON	Aug. 1-Dec. 31	Min. size 12". Daily limit 6. Up to 2 adult CHINOOK may be retained. Release wild COHO and wild CHINOOK.
	TROUT	Nov. 1-Fri. before first Sat. in June	Catch-and-release except up to 2 hatchery STEELHEAD may be retained.
Other Game Fish	Nov. 1-Fri. before first Sat. in June	Statewide min. size/daily limit.	
COWLITZ RIVER (Lewis Co.) Clear Fork and Muddy Fork (559) Col. R. Salmon/Steelhead Endorsement (p. 16)	All Game Fish	First Sat. in June-Oct. 31	Statewide min. size/daily limit. Release CUTTHROAT. Selective gear rules. Internal combustion motors prohibited.
	DEEP RIVER (Wahkiakum Co.) from mouth to town bridge (1.2 miles above the Hwy. 4 Bridge) (580) Col. R. Salmon/Steelhead Endorsement (p. 16)		
from town bridge upstream (580) Col. R. Salmon/Steelhead Endorsement (p. 16)	TROUT	Year-round	Catch-and-release except up to 2 hatchery STEELHEAD may be retained.
	Other Game Fish	Year-round	Statewide min. size/daily limit.
	SALMON	Jan. 1-July 31	Min. size 12". Daily limit 6. Up to 2 adults may be retained. Release wild CHINOOK and wild COHO.
	SALMON	Aug. 1-Dec. 31	Min. size 12". Daily limit 6. Up to 2 adult CHINOOK may be retained. Release wild COHO and CHUM.
from town bridge upstream (580) Col. R. Salmon/Steelhead Endorsement (p. 16)	STURGEON	Same rules as for	Columbia River downstream from the Wauna Powerline crossing at river mile 40 near Cathlamet. (See Eastside Rivers)
	TROUT	Year-round	Catch-and-release except up to 2 hatchery STEELHEAD may be retained.
	Other Game Fish	Year-round	Statewide min. size/daily limit.
	STURGEON	Same rules as for	Columbia River downstream from the Wauna Powerline crossing at river mile 40 near Cathlamet. (See Eastside Rivers)
DELEMETER CREEK (Cowlitz Co.)	CLOSED WATERS - from 400' below to 200' above the temporary weir while the weir is installed in creek.		
	All Game Fish	First Sat. in June-Oct. 31	Statewide min. size/daily limit.
ELOCHOMAN RIVER (Wahkiakum Co.) from mouth to West Fork (583) Col. R. Salmon/Steelhead Endorsement (p. 16)	CLOSED WATERS - from 200 feet above WDFW temporary weir downstream to Foster (Risk) Rd. Bridge while weir is installed in river; from a point 50' above to 100' below the outlet pipes from the most downstream Elochoman Hatchery rearing pond and extending 30' out from the south bank of the river; from 100' above the upper hatchery rack downstream to the Elochoman Hatchery bridge located 400' below the upper hatchery rack; from West Fork upstream.		
	ALL SPECIES - Aug. 1-Oct. 31: night closure, anti-snagging rule, and stationary gear restriction.		
	TROUT	First Sat. in June-Mar. 15	Catch-and-release except up to 2 hatchery STEELHEAD may be retained.
	Other Game Fish	First Sat. in June-Mar. 15	Statewide min. size/daily limit.
	SALMON	First Sat. in June-July 31	Min. size 12". Daily limit 6 hatchery CHINOOK. Up to 2 adults may be retained.
	SALMON	Aug. 1-Dec. 31	Min. size 12". Daily limit 6. Up to 2 adult CHINOOK may be retained. Release wild COHO, wild CHINOOK, and CHUM.
GERMANY CREEK (Cowlitz Co.) from mouth to end of Germany Creek Rd. (approximately 5 miles) (589) Col. R. Salmon/Steelhead Endorsement (p. 16)	TROUT	First Sat. in June-Aug. 31	Catch-and-release except up to 2 hatchery STEELHEAD may be retained.
	Other Game Fish	First Sat. in June-Aug. 31	Statewide min. size/daily limit.
	TROUT	Nov. 1-Mar. 15	Catch-and-release except up to 2 hatchery STEELHEAD may be retained.
	Other Game Fish	Nov. 1-Mar. 15	Statewide min. size/daily limit.
GOBAR CREEK (Cowlitz Co.) (tributary to Kalama River) Col. R. Salmon/Steelhead Endorsement (p. 16)	All Game Fish	First Sat. in June-Mar. 31	Catch-and-release. Selective gear rules. Internal combustion motors prohibited.





WATER	SPECIES	SEASON	ADDITIONAL RULES
GRAYS RIVER (Wahkiakum Co.) from mouth to Hwy. 4 Bridge (595) Col. R. Salmon/Steelhead Endorsement (p. 16)	CLOSED WATERS - from 400' below to 200' above the temporary weir while the weir is installed in river. ALL SPECIES - Aug. 1-Nov. 15: night closure, anti-snagging rule, and stationary gear restriction.		
	All Game Fish SALMON	First Sat. in June-Mar. 15 First Sat. in June-July 31	Catch-and-release except up to 2 hatchery STEELHEAD may be retained. Min. size 12". Daily limit 6 hatchery CHINOOK only. Up to 2 adults may be retained.
from Hwy. 4 Bridge to mouth of South Fork (595) Col. R. Salmon/Steelhead Endorsement (p. 16)	CLOSED WATERS - from 400' below to 200' above the temporary weir while the weir is installed in river. ALL SPECIES - Aug. 1-Oct. 15: night closure, anti-snagging rule, and stationary gear restriction.		
	All Game Fish All Game Fish SALMON	First Sat. in June-Oct. 15 Dec. 1-Mar. 15 First Sat. in June-July 31	Catch-and-release except up to 2 hatchery STEELHEAD may be retained. Catch-and-release except up to 2 hatchery STEELHEAD may be retained. Min. size 12". Daily limit 6 hatchery CHINOOK only. Up to 2 adults may be retained.
	SALMON	Aug. 1-Oct. 15	Min. size 12". Daily limit 6. Up to 2 adult CHINOOK may be retained. Release wild COHO, wild CHINOOK, and CHUM. All CHINOOK must be adipose and/or ventral fin clipped to be retained.
	SALMON	Dec. 1-Dec. 31	Min. size 12". Daily limit 6. Up to 2 adult CHINOOK may be retained. Release wild COHO, wild CHINOOK, and CHUM. All CHINOOK must be adipose and/or ventral fin clipped to be retained.
GRAYS RIVER, EAST FORK (Wahkiakum Co.) (595) Col. R. Salmon/Steelhead Endorsement (p. 16)	ALL SPECIES - selective gear rules. Internal combustion motors prohibited.		
	TROUT Other Game Fish	First Sat. in June-Oct. 31 First Sat. in June-Oct. 31	Catch-and-release except up to 2 hatchery STEELHEAD may be retained. Statewide min. size/daily limit.
GRAYS RIVER, WEST FORK (Wahkiakum Co.) mouth to hatchery intake/footbridge (596) Col. R. Salmon/Steelhead Endorsement (p. 16)	CLOSED WATERS - Oct. 16-Nov. 30: from the posted markers approximately 300 yards below the hatchery road bridge downstream to mouth. ALL SPECIES - Aug. 1-Nov. 15: night closure, anti-snagging rule, and stationary gear restriction.		
	All Game Fish All Game Fish SALMON	First Sat. in June-Oct 15 Oct. 16-Mar. 15 First Sat. in June-July 31	Statewide min. size/daily limit. Catch-and-release except up to 2 hatchery STEELHEAD may be retained. Min. size 12". Daily limit 6 hatchery CHINOOK only. Up to 2 adults may be retained.
	SALMON	Aug. 1-Dec. 31	Min. size 12". Daily limit 6. Up to 2 adult CHINOOK may be retained. Release wild COHO, wild CHINOOK, and CHUM. All CHINOOK must be adipose and/or ventral fin clipped to be retained.
GREEN RIVER (Cowlitz Co.) from mouth to Miner's Creek (565) Col. R. Salmon/Steelhead Endorsement (p. 16)	CLOSED WATERS - all tributaries and from 2800 Bridge to Miner's Creek; from 400' or posted markers below and above the salmon hatchery rack (when installed in the river), and Sept. 1-Nov. 30: from 400' below to 400' above the water intake at the upper end of the hatchery. ALL SPECIES - Sept. 1-Oct. 31: night closure and anti-snagging rule from mouth to 400' below salmon hatchery rack. When anti-snagging rule is in effect, only fish hooked inside the mouth may be retained.		
	All Game Fish SALMON	First Sat. in June-Nov. 30 Aug. 1-Nov. 30	Catch-and-release except up to 2 hatchery STEELHEAD may be retained. Min. size 12". Daily limit 6. Up to 2 adult CHINOOK may be retained. Release wild COHO, wild CHINOOK, and CHUM.
from Miner's Creek upstream (565)	All Game Fish	First Sat. in June-Oct. 31	Catch-and-release and selective gear rules.
HAMILTON CREEK (Skamania Co.) (598) Col. R. Salmon/Steelhead Endorsement (p. 16)	CLOSED WATERS - all tributaries downstream of the Hwy. 14 Bridge.		
	TROUT Other Game Fish	First Sat. in June-Oct. 31 First Sat. in June-Oct. 31	Catch-and-release except up to 2 hatchery STEELHEAD may be retained. Statewide min. size/daily limit.
JOHNSON CREEK (Lewis Co.) (tributary to Cowlitz River)	TROUT	First Sat. in June-Oct. 31	Min. size 10". Daily limit 2. Selective gear rules. Internal combustion motors prohibited.
	Other Game Fish	First Sat. in June-Oct. 31	Statewide min. size/daily limit. Selective gear rules. Internal combustion motors prohibited.
KALAMA RIVER (Cowlitz Co.) from boundary markers at the mouth to 1000' above fishway at upper salmon hatchery (604) Col. R. Salmon/Steelhead Endorsement (p. 16)	CLOSED WATERS - from 1,000' below fishway to 1,000' above fishway at upper salmon hatchery; from Modrow Bridge downstream to a set of markers 1,500' below the temporary rack while rack is installed in the river below Modrow Bridge. ALL SPECIES - Apr. 1-Oct. 31: from the railroad bridge below I-5 to intake at lower fish hatchery: night closure and anti-snagging rule. When anti-snagging rule is in effect, only fish hooked inside the mouth may be retained. Sept. 1-Oct. 31: from the railroad bridge below I-5 to natural gas pipeline: stationary gear restriction. Sept. 1-Oct. 31: fly fishing only from the natural gas pipeline crossing to the deadline at the intake to the lower salmon hatchery. Internal combustion motors prohibited upstream of the Modrow Bridge.		
	All Game Fish SALMON	Year-round Jan. 1-July 31	Catch-and-release except up to 2 hatchery STEELHEAD may be retained. Min. size 12". Daily limit 6 hatchery CHINOOK only. Only 1 adult may be retained.
	SALMON	Aug. 1-Dec. 31	Min. size 12". Daily limit 6. Up to 2 adult CHINOOK may be retained. Release all SALMON other than hatchery CHINOOK and hatchery COHO.
from 1,000' above fishway at upper salmon hatchery upstream to Summers Creek (602) Col. R. Salmon/Steelhead Endorsement (p. 16)	ALL SPECIES - selective gear rules. Motors prohibited.		
	All Game Fish	Year-round	Catch-and-release.
from Summers Creek upstream to Kalama Falls (602) Col. R. Salmon/Steelhead Endorsement (p. 16)	CLOSED WATERS - from 6420 Rd. (about 1 mile above gate at end of county road) to Kalama Falls. ALL SPECIES - fly fishing only. Motors prohibited.		
	All Game Fish	First Sat. in June-Mar. 31	Catch-and-release.

WATER	SPECIES	SEASON	ADDITIONAL RULES
LACAMAS CREEK (Clark Co.) from mouth to foot bridge at lower falls	All Game Fish	First Sat. in June-Aug. 31	Statewide min. size/daily limit.
from foot bridge at lower falls upstream	Lawful to fish upstream to the base of Lacamas Lake Dam.		
	All Game Fish	First Sat. in June-Oct. 31	Statewide min. size/daily limit.
LACAMAS CREEK (Lewis Co.) (tributary to Cowlitz River) (567) Col. R. Salmon/Steelhead Endorsement (p. 16)	TROUT Other Game Fish	First Sat. in June-Oct. 31 First Sat. in June-Oct. 31	Catch-and-release except up to 2 hatchery STEELHEAD may be retained. Statewide min. size/daily limit.
LEWIS RIVER (Clark/Cowlitz Co.) from mouth (a straight line from a fishing boundary marker or from the outermost upland at the north shore of the Lewis River mouth, southerly across the river to a fishing boundary marker near the south shore) to mouth of East Fork (611) Col. R. Salmon/Steelhead Endorsement (p. 16)	ALL SPECIES - from railroad bridge near Kuhnns Rd. upstream to mouth of East Fork Lewis: anglers may fish with two poles with Two-Pole Endorsement.		
	TROUT	Year-round	Catch-and-release except up to 2 hatchery STEELHEAD may be retained. Statewide min. size/daily limit.
	Other Game Fish	Year-round	
	SALMON	Jan. 1-July 31	Min. size 12". Daily limit 6 hatchery CHINOOK only. Only 1 adult may be retained.
	SALMON	Aug. 1-Sept. 30	Min. size 12". Daily limit 6. Up to 2 adult hatchery CHINOOK may be retained. Release all SALMON other than hatchery CHINOOK and hatchery COHO.
	SALMON	Oct. 1-Dec. 31	Min. size 12". Daily limit 6. Up to 2 adult CHINOOK may be retained. Release all SALMON other than CHINOOK and hatchery COHO.
	STURGEON	Same rules as for	Columbia River upstream from the Wauna Powerline crossing at river mile 40 near Cathlamet. (See Eastside Rivers)
LEWIS RIVER, EAST FORK (South) (Clark Co.) from mouth to top boat ramp at Lewisville Park (613) Col. R. Salmon/Steelhead Endorsement (p. 16)	TROUT Other Game Fish All Game Fish	First Sat. in June-Mar. 15 First Sat. in June-Mar. 15 Apr. 16-Fri. before first Sat. in June	Catch-and-release except up to 2 hatchery STEELHEAD may be retained. Statewide min. size/daily limit. Catch-and-release except up to 2 hatchery STEELHEAD may be retained. Selective gear rules. Internal combustion motors prohibited.
from top boat ramp at Lewisville Park upstream (613) Col. R. Salmon/Steelhead Endorsement (p. 16)	CLOSED WATERS - from posted markers at the lower end of Big Eddy to 100' upstream of Lucia Falls. CLOSED WATERS - from 400' downstream to 400' upstream of Molton Falls. CLOSED WATERS - from 400' downstream of Horseshoe Falls upstream including all tributaries above Horseshoe Falls.		
	TROUT	First Sat. in June-Mar. 15	Catch-and-release except up to 2 hatchery STEELHEAD may be retained.
	Other Game Fish	First Sat. in June-Mar. 15	Statewide min. size/daily limit.
LEWIS RIVER, NORTH FORK (Clark/Cowlitz Co.) from mouth to Colvin Creek (615) Col. R. Salmon/Steelhead Endorsement (p. 16)	CLOSED WATERS - shoreward of cable buoy and corkline at outlet of Lewis River Salmon Hatchery fish ladder. ALL SPECIES - from mouth to Johnson Creek: anglers may fish with two poles with Two-Pole Endorsement. Apr. 1-Nov. 30: night closure and anti-snagging rule from Johnson Creek to Colvin Creek. When anti-snagging rule is in effect, only fish hooked inside the mouth may be retained.		
	TROUT	Year-round	Catch-and-release except up to 2 hatchery STEELHEAD may be retained.
	Other Game Fish	Year-round	Statewide min. size/daily limit.
	SALMON	Jan. 1-July 31	Min. size 12". Daily limit 6 hatchery CHINOOK only. Only 1 adult may be retained.
	SALMON	Aug. 1-Sept. 14	Min. size 12". Daily limit 6. Up to 2 adult hatchery CHINOOK may be retained. Release all SALMON other than hatchery CHINOOK and hatchery COHO.
	SALMON	Sept. 15-Dec. 31	Min. size 12". Daily limit 6. Up to 2 adult CHINOOK may be retained. Release all SALMON other than CHINOOK and hatchery COHO.
	STURGEON	Same rules as for	Columbia River upstream from the Wauna Powerline crossing at river mile 40 near Cathlamet. (See Eastside Rivers)
from Colvin Creek to Merwin Dam (615) Col. R. Salmon/Steelhead Endorsement (p. 16)	CLOSED WATERS - from overhead power lines to Merwin Dam. ALL SPECIES - Apr. 1-Sept. 30: night closure and anti-snagging rule. When anti-snagging rule is in effect, only fish hooked inside the mouth may be retained.		
	TROUT	Dec. 16-Sept. 30	Catch-and-release except up to 2 hatchery STEELHEAD may be retained.
	Other Game Fish	Dec. 16-Sept. 30	Statewide min. size/daily limit.
	SALMON	Jan. 1-July 31	Min. size 12". Daily limit 6 hatchery CHINOOK only. Only 1 adult may be retained.
	SALMON	Aug. 1-Sept. 14	Min. size 12". Daily limit 6. Up to 2 adult hatchery CHINOOK may be retained. Release all SALMON other than hatchery CHINOOK and hatchery COHO.
	SALMON	Sept. 15-Sept. 30	Min. size 12". Daily limit 6. Up to 2 adult CHINOOK may be retained. Release all SALMON other than CHINOOK and hatchery COHO.
	SALMON	Dec. 16-Dec. 31	Min. size 12". Daily limit 6. Up to 2 adult CHINOOK may be retained. Release all SALMON other than CHINOOK and hatchery COHO.
from cable crossing to Yale Dam (1,300')	CLOSED WATERS		
Lewis River Power Canal and old Lewis River streambed between Swift No. 1 Powerhouse and Swift No. 2 Powerhouse	CLOSED WATERS - old Lewis River streambed between Swift No. 1 Powerhouse and Swift No. 2 Powerhouse.		
	TROUT	4th Sat. in Apr.-Oct. 31	No min. size. Daily limit 5. Fishing from a floating device prohibited. Open from the fishing pier upstream to the access road at Swift Dam.
	Other Game Fish	4th Sat. in Apr.-Oct. 31	Statewide min. size/daily limit. Fishing from a floating device prohibited. Open from the fishing pier upstream to the access road at Swift Dam.
from markers approximately 3/8 mile below Eagle Cliff Bridge to bridge	See Swift Reservoir - (Westside Lakes)		
from Eagle Cliff Bridge upstream to lower falls including all tributaries	All Game Fish	First Sat. in June-Oct. 31	Catch-and-release. Selective gear rules. Internal combustion motors prohibited.
LITTLE WASHOUGAL RIVER (Clark/ Cowlitz Co.) (661) Col. R. Salmon/Steelhead Endorsement (p. 16)	All Game Fish	First Sat. in June-Oct. 31	Statewide min. size/daily limit.

















WATER	SPECIES	SEASON	ADDITIONAL RULES
LITTLE WHITE SALMON RIVER (Skamania Co.) (see also Drano Lake) (618)	CLOSED WATERS - from the orange fishing boundary markers at Drano Lake to the intake near the north boundary of the Little White Salmon National Fish Hatchery.		
	TROUT	First Sat. in June-Oct. 31	Min. size 8". Daily limit 5.
	Other Game Fish	First Sat. in June-Oct. 31	Statewide min. size/daily limit.
MILL CREEK (Cowlitz Co.) (624) Col. R. Salmon/Steelhead Endorsement (p. 16)	TROUT	First Sat. in June-Aug. 31	Catch-and-release except up to 2 hatchery STEELHEAD may be retained.
	Other Game Fish	First Sat. in June-Aug. 31	Statewide min. size/daily limit.
	TROUT	Nov. 1-Mar. 15	Catch-and-release except up to 2 hatchery STEELHEAD may be retained.
	Other Game Fish	Nov. 1-Mar. 15	Statewide min. size/daily limit.
MILL CREEK (Lewis Co.) (tributary to Cowlitz River) mouth to hatchery road crossing culvert (625) Col. R. Salmon/Steelhead Endorsement (p. 16)	ALL SPECIES - Dec. 1-Dec. 31: night closure and anti-snagging rule.		
	All Game Fish	First Sat. in June-Oct. 31	Statewide min. size/daily limit.
	All Game Fish	Dec. 1-Dec. 31	Catch-and-release except up to 2 hatchery STEELHEAD may be retained.
OHANAPECOSH CREEK (Lewis/Pierce Co.) (tributary to Cowlitz River)	ALL SPECIES - selective gear rules. Internal combustion motors prohibited.		
	TROUT	First Sat. in June-Oct. 31	Min. size 12". Daily limit 2.
	Other Game Fish	First Sat. in June-Oct. 31	Statewide min. size/daily limit.
OLEQUA CREEK (Cowlitz Co.) (569) Col. R. Salmon/Steelhead Endorsement (p. 16)	CLOSED WATERS - from 400' below to 200' above the temporary weir while the weir is installed in creek.		
	TROUT	First Sat. in June-Oct. 31	Catch-and-release except up to 2 hatchery STEELHEAD may be retained.
	Other Game Fish	First Sat. in June-Oct. 31	Statewide min. size/daily limit.
PANTHER CREEK (Skamania Co.) (tributary to Wind River)	CLOSED WATERS		
QUEETS RIVER (Jefferson Co.) (394)	Contact Olympic National Park for Regulations. (360) 565-3000. www.nps.gov/olym/fishing.htm		
ROCK CREEK (Skamania Co.) downstream of the falls (about river mile 1) (632) Col. R. Salmon/Steelhead Endorsement (p. 16)	TROUT	First Sat. in June-Oct. 31	Catch-and-release except up to 2 hatchery STEELHEAD may be retained.
	Other Game Fish	First Sat. in June-Oct. 31	Statewide min. size/daily limit.
upstream of the falls (about river mile 1) (632) Col. R. Salmon/Steelhead Endorsement (p. 16)	All Game Fish	First Sat. in June-Mar. 15	Statewide min. size/daily limit.
SALMON CREEK (Clark Co.) from mouth to 72nd Ave. Bridge (635) Col. R. Salmon/Steelhead Endorsement (p. 16)	CLOSED WATERS - from 72nd Ave. Bridge upstream.		
	TROUT	First Sat. in June-Mar. 15	Catch-and-release except up to 2 hatchery STEELHEAD may be retained.
	Other Game Fish	First Sat. in June-Mar. 15	Statewide min. size/daily limit.
SALMON CREEK (Lewis Co.)	CLOSED WATERS - from 400' below to 200' above the temporary weir while the weir is installed in creek.		
	All Game Fish	First Sat. in June-Oct. 31	Statewide min. size/daily limit.
SILVER CREEK (Lewis Co.) from mouth to USFS Rd. 4778	ALL SPECIES - selective gear rules. Internal combustion motors prohibited.		
	TROUT	First Sat. in June-Oct. 31	Min. size 14". Daily limit 2.
	Other Game Fish	First Sat. in June-Oct. 31	Statewide min. size/daily limit.
SKAMOKAWA CREEK (Wahkiakum Co.) from mouth (Hwy. 4 Bridge) to forks below Oatfield and Middle Valley Rd. (638) Col. R. Salmon/Steelhead Endorsement (p. 16)	TROUT	June 1-Oct. 31	Catch-and-release except up to 2 hatchery STEELHEAD may be retained.
	Other Game Fish	June 1-Oct. 31	Statewide min. size/daily limit.
SKATE CREEK (Lewis Co.) (tributary to Cowlitz River)	TROUT	First Sat. in June-Oct. 31	Min. size 8". Daily limit 5. Only 1 over 12" may be retained. Release CUTTHROAT. Release RAINBOW TROUT except those having a clipped adipose fin and a healed scar at the location of the clipped fin.
	Other Game Fish	First Sat. in June-Oct. 31	Statewide min. size/daily limit.
TILTON RIVER (Lewis Co.) from mouth to West Fork (571) Col. R. Salmon/Steelhead Endorsement (p. 16)	ALL SPECIES - Sept. 1-Oct. 31: night closure and anti-snagging rule. When anti-snagging rule is in effect, only fish hooked inside the mouth may be retained.		
	TROUT	First Sat. in June-Mar. 31	Min. size 8". Daily limit 5. Only 1 over 12" may be retained. Release CUTTHROAT. Release RAINBOW TROUT except those having a clipped adipose fin and a healed scar at the location of the clipped fin.
	Other Game Fish	First Sat. in June-Mar. 31	Statewide min. size/daily limit.
	SALMON	First Sat. in June-July 31	Min. size 8". Daily limit 6. Up to 2 adults may be retained. Release wild COHO.
	SALMON	Aug. 1-Dec. 31	Min. size 8". Daily limit 6. Up to 2 adult CHINOOK may be retained. Release wild COHO and wild CHINOOK.
TILTON RIVER, EAST, NORTH, SOUTH and WEST FORKS (Lewis Co.) (571) Col. R. Salmon/Steelhead Endorsement (p. 16)	TROUT	First Sat. in June-Oct. 31	Min. size 12". Daily limit 2. Selective gear rules. Internal combustion motors prohibited.
	Other Game Fish	First Sat. in June-Oct. 31	Statewide min. size/daily limit. Selective gear rules. Internal combustion motors prohibited.
TOUTLE RIVER (Cowlitz Co.) from mouth to forks (573) Col. R. Salmon/Steelhead Endorsement (p. 16)	All Game Fish	First Sat. in June-Nov. 30	Catch-and-release except up to 2 hatchery STEELHEAD may be retained.
	SALMON	Aug. 1-Nov. 30	Min. size 12". Daily limit 6. Up to 2 adult CHINOOK may be retained. Release wild COHO, wild CHINOOK, and CHUM.

WATER	SPECIES	SEASON	ADDITIONAL RULES
TOUTLE RIVER, NORTH FORK (Cowlitz Co.) (575) Col. R. Salmon/Steelhead Endorsement (p. 16)	CLOSED WATERS - from the posted deadline downstream of the fish collection facility upstream, and all tributaries. ALL SPECIES - Sept. 1-Oct. 15: night closure and anti-snagging rule from confluence with South Fork to the mouth of the Green River.		
	All Game Fish SALMON	First Sat. in June-Nov. 30 Aug. 1-Nov. 30	Catch-and-release except up to 2 hatchery STEELHEAD may be retained. Min. size 12". Daily limit 6. Up to 2 adult CHINOOK may be retained. Release wild COHO, wild CHINOOK, and CHUM.
TOUTLE RIVER, SOUTH FORK (Cowlitz Co.) mouth to 4100 Rd. Bridge (577) Col. R. Salmon/Steelhead Endorsement (p. 16)	CLOSED WATERS - all tributaries. ALL SPECIES - Dec. 1-Mar. 31: selective gear rules. Internal combustion motors prohibited.		
	All Game Fish	First Sat. in June-Mar. 15	Catch-and-release except up to 2 hatchery STEELHEAD may be retained.
from 4100 Rd. Bridge upstream to source (577) Col. R. Salmon/Steelhead Endorsement (p. 16)	CLOSED WATERS - all tributaries.		
	All Game Fish	First Sat. in June-Nov. 30	Catch-and-release except up to 2 hatchery STEELHEAD may be retained.
TROUT CREEK (Skamania Co.)	CLOSED WATERS		
WASHOUGAL RIVER (Clark Co.) from mouth to Mt. Norway Bridge at Vernon Rd. The mouth is defined as a straight line projected from the James River pumphouse southeasterly across the Washougal River to the east end of the Hwy. 14 Bridge at the upper end of Lady Island. (667) Col. R. Salmon/Steelhead Endorsement (p. 16)	ALL SPECIES - year round: night closure. July 1-Oct. 31: anti-snagging rule and stationary gear restriction. When anti-snagging rule is in effect, only fish hooked inside the mouth may be retained. CLOSED WATERS - from 200' (or posted markers) below to 200' above the temporary weir while the weir is installed in river.		
	TROUT Other Game Fish All Game Fish SALMON	First Sat. in June-Mar. 15 First Sat. in June-Mar. 15 Apr. 16-Fri. before first Sat. in June Aug. 1-Dec. 31	Catch-and-release except up to 2 hatchery STEELHEAD may be retained. Statewide min. size/daily limit. Catch-and-release except up to 2 hatchery STEELHEAD may be retained. Selective gear rules. Internal combustion motors prohibited. Min. size 12". Daily limit 6. Up to 2 adult CHINOOK may be retained. Release wild COHO, wild CHINOOK, and CHUM.
from Mt. Norway Bridge upstream (667) Col. R. Salmon/Steelhead Endorsement (p. 16)	CLOSED WATERS - from bridge at Salmon Falls upstream including all tributaries. CLOSED WATERS - from 200' (or posted markers) below to 200' above the temporary weir while the weir is installed in river. ALL SPECIES - Sept. 1-Oct. 31: night closure, anti-snagging rule and stationary gear restriction. When anti-snagging rule is in effect, only fish hooked inside the mouth may be retained.		
	TROUT Other Game Fish SALMON	First Sat. in June-Mar. 15 First Sat. in June-Mar. 15 Aug. 1-Dec. 31	Catch-and-release except up to 2 hatchery STEELHEAD may be retained. Statewide min. size/daily limit. Min. size 12". Daily limit 6. Up to 2 adult CHINOOK may be retained. Release wild COHO, wild CHINOOK, and CHUM.
WASHOUGAL RIVER, WEST (NORTH) FORK (Clark/Skamania Co.) (665) Col. R. Salmon/Steelhead Endorsement (p. 16)	CLOSED WATERS - from mouth to water intake at WDFW Hatchery.		
	TROUT Other Game Fish	First Sat. in June-Mar. 15 First Sat. in June-Mar. 15	Catch-and-release except up to 2 hatchery STEELHEAD may be retained. Statewide min. size/daily limit.
WIND RIVER (Skamania Co.) from mouth (boundary line/markers) to 100' above Shipherd Falls (680) Col. R. Salmon/Steelhead Endorsement (p. 16)	CLOSED WATERS - from 400' below to 100' above Shipherd Falls. ALL SPECIES - from the mouth to Hwy. 14 Bridge: the daily limit follows the most liberal regulations of the adjacent mainstem Columbia or Wind rivers when both areas are open concurrently for SALMON. Mar. 16-June 30: night closure. May 1-June 30: anti-snagging rule from Burlington Northern Railroad Bridge upstream. Aug. 1-Oct. 31: anti-snagging rule. When anti-snagging rule is in effect, only fish hooked inside the mouth may be retained. ALL SPECIES - from mouth to Burlington Northern Railroad Bridge May 1-June 30: anglers may fish with two poles with Two-Pole Endorsement.		
	TROUT Other Game Fish SALMON & STEELHEAD SALMON	Aug. 1-Mar. 15 July 1-Mar. 15 Mar. 16-July 31 Aug. 1-Oct. 31	Min. size 14". Daily limit 2. Statewide min. size/daily limit. Min. size 12" for SALMON. Daily limit is a total of 2 SALMON or hatchery STEELHEAD or 1 of each. Release wild CHINOOK. Min. size 12". Daily limit 6. Up to 2 adults may be retained. Release wild CHINOOK and wild COHO.
from 100' above Shipherd Falls to approx. 800 yards downstream of Carson National Fish Hatchery (677) Col. R. Salmon/Steelhead Endorsement (p. 16)	CLOSED WATERS - from 400' below to 100' above Coffe Dam. ALL SPECIES - May 1-June 30: night closure and anti-snagging rule. When anti-snagging rule is in effect, only fish hooked inside the mouth may be retained.		
	All Game Fish SALMON & STEELHEAD	Sept. 16-Nov. 30 May 1-June 30	Catch-and-release. Selective gear rules. Internal combustion motors prohibited. Min. size 12" for SALMON. Daily limit is a total of 2 SALMON or hatchery STEELHEAD or 1 of each.
from 800 yards downstream of Carson National Fish Hatchery to Moore Bridge (677) Col. R. Salmon/Steelhead Endorsement (p. 16)	All Game Fish	Sept. 16-Nov. 30	Catch-and-release. Selective gear rules. Internal combustion motors prohibited.
from Moore Bridge upstream and all tributaries	CLOSED WATERS		
WINSTON CREEK (Lewis Co.) (tributary to Cowlitz River)	TROUT Other Game Fish	First Sat. in June-Oct. 31 First Sat. in June-Oct. 31	Min. size 10". Daily limit 2. Selective gear rules. Internal combustion motors prohibited. Statewide min. size/daily limit. Selective gear rules. Internal combustion motors prohibited.
YELLOWJACKET CREEK (Lewis Co.) (tributary to Cispus River)	ALL SPECIES - selective gear rules. Internal combustion motors prohibited.		
	TROUT Other Game Fish	First Sat. in June-Oct. 31 First Sat. in June-Oct. 31	Min. size 12". Daily limit 2. Statewide min. size/daily limit.






















Westside Lakes - Special Rules




WATER	SPECIES	SEASON	ADDITIONAL RULES
ABERDEEN LAKE (Grays Harbor Co.)	TROUT Other Game Fish	4th Sat. in Apr.-Oct. 31 4th Sat. in Apr.-Oct. 31	No min. size. Daily limit 5. Up to 2 over 14" may be retained. Statewide min. size/daily limit.
ALDER LAKE (RESERVOIR) (Thurston Co.)	KOKANEE All Other TROUT Other Game Fish	Year-round Year-round Year-round	No min. size. Daily limit 10. No min. size. Daily limit 5. KOKANEE not included in TROUT daily limit. Statewide min. size/daily limit.
ALDRICH LAKE (Mason Co.)	TROUT Other Game Fish	4th Sat. in Apr.-Oct. 31 4th Sat. in Apr.-Oct. 31	No min. size. Daily limit 5. Up to 2 over 14". Statewide min. size/daily limit.
ALDWELL LAKE (Clallam Co.)	CLOSED WATERS - <i>As the Elwha Dam is removed, Lake Aldwell will recede and become part of the Elwha River.</i>		
ALEXANDER LAKE (Kitsap Co.)	CLOSED WATERS		
AMERICAN LAKE (Pierce Co.)	TROUT Other Game Fish	Year-round Year-round	No min. size. Daily limit 5. Up to 2 over 14" except no size restriction for KOKANEE. Chumming permitted. Statewide min. size/daily limit. Chumming permitted.
ANDERSON LAKE (Jefferson Co.) 	ALL SPECIES - <i>internal combustion motors prohibited.</i> All Game Fish TROUT Other Game Fish	4th Sat. in Apr.-Aug. 31 Sept.1-Oct. 31 Sept.1-Oct. 31	Statewide min. size/daily limit. Catch-and-release. Selective gear rules. Statewide min. size/daily limit. Selective gear rules.
ARMSTRONG LAKE (Snohomish Co.)	All Game Fish	4th Sat. in Apr.-Oct. 31	Statewide min. size/daily limit.
BAKER LAKE (Whatcom Co.) (825)	CLOSED WATERS - <i>area 200' in radius around pump discharge at the south end of lake.</i> TROUT Other Game Fish SALMON	4th Sat. in Apr.-Oct. 31 4th Sat. in Apr.-Oct. 31 July 1-Sept. 4	Min. size 6". Max. size 18". Daily limit 5. Chumming permitted. Statewide min. size/daily limit. Chumming permitted. Min. size 18". Daily limit 3 SOCKEYE only.
BATTLE GROUND LAKE (Clark Co.)	All Game Fish	Year-round	Statewide min. size/daily limit. Up to 2 TROUT over 20" may be retained. Internal combustion motors prohibited.
BAY LAKE (Pierce Co.)	All Game Fish	4th Sat. in Apr.-Oct. 31	Statewide min. size/daily limit.
BEAVER LAKE (Clallam Co.) 	ALL SPECIES - <i>selective gear rules. Internal combustion motors prohibited.</i> TROUT Other Game Fish	Year-round Year-round	No min. size, max. size 12". Daily limit 5. Statewide min. size/daily limit.
BEAVER LAKE (King Co.)	TROUT Other Game Fish	Year-round Year-round	No min. size. Daily limit 5. Up to 2 over 15". Statewide min. size/daily limit.
BENSON LAKE (Mason Co.)	TROUT Other Game Fish	4th Sat. in Apr.-Oct. 31 4th Sat. in Apr.-Oct. 31	No min. size. Daily limit 5. Up to 2 over 14". Statewide min. size/daily limit.
BIG LAKE (Skagit Co.)	CRAPPIE Other Game Fish SALMON	Year-round Year-round Year-round	Min. size 9". Daily limit 10. Statewide min. size/daily limit. Landlocked SALMON rules apply.
BLACK LAKE (Pacific Co.)	All Game Fish	4th Sat. in Apr.-Oct. 31	Statewide min. size/daily limit.
BLACK LAKE (Thurston Co.)	CRAPPIE TROUT Other Game Fish	Year-round Year-round Year-round	Min. size 9". Daily limit 10. No min. size. Daily limit 5. Up to 2 over 14". Statewide min. size/daily limit.
BLACKMAN'S LAKE (Snohomish Co.)	TROUT Other Game Fish	Year-round Year-round	No min. size. Daily limit 3. Statewide min. size/daily limit.
BLUE LAKE (Cowlitz Co.) 	All Game Fish	4th Sat. in Apr.-Oct. 31	Catch-and-release. Selective gear rules. Internal combustion motors prohibited.
BOSWORTH LAKE (Snohomish Co.)	All Game Fish	4th Sat. in Apr.-Oct. 31	Statewide min. size/daily limit.
BOYLE LAKE (King Co.)	CLOSED WATERS - <i>inlet and outlet.</i> All Game Fish	4th Sat. in Apr.-Oct. 31	Statewide min. size/daily limit.
BRADLEY LAKE (Pierce Co.) 	ALL SPECIES - <i>May 15-June 12: Juvenile anglers only (under 15 years old).</i> All Game Fish SALMON	Year-round Year-round	Statewide min. size/daily limit. Landlocked SALMON rules apply.
BRIDGES LAKE (King Co.)	CLOSED WATERS - <i>inlet and outlet.</i> All Game Fish	4th Sat. in Apr.-Oct. 31	Statewide min. size/daily limit.
BUCK LAKE (Kitsap Co.)	TROUT Other Game Fish	4th Sat. in Apr.-Oct. 31 4th Sat. in Apr.-Oct. 31	No min. size. Daily limit 5. Up to 2 over 14". Statewide min. size/daily limit.

Unless otherwise listed in Special Rules, you must follow the Statewide Rules (pages 12, 15-17).























WATER	SPECIES	SEASON	ADDITIONAL RULES
CADY LAKE (Mason Co.) 	All Game Fish	Year-round	Catch-and-release. Fly fishing only. Internal combustion motors prohibited. 
CAIN LAKE (Whatcom Co.)	All Game Fish	4th Sat. in Apr.-Oct. 31	Statewide min. size/daily limit.
CALLIGAN LAKE (King Co.)	CLOSED WATERS - all tributary streams and upper 1/3 of outlet stream. ALL SPECIES - unlawful to use lead weights or lead jigs measuring 1 1/2" or less along the longest axis.		
	All Game Fish	June 1-Oct. 31	Statewide min. size/daily limit.
CAMPBELL LAKE (Skagit Co.)	CRAPPIE	Year-round	Min. size 9". Daily limit 10.
	Other Game Fish	Year-round	Statewide min. size/daily limit. 
CAPITOL LAKE (Thurston Co.)	CLOSED WATERS		
CARLISLE LAKE (Lewis Co.)	ALL SPECIES - internal combustion motors prohibited.		
	All Game Fish	4th Sat. in Apr.-Last day in Feb.	Statewide min. size/daily limit.
	SALMON	4th Sat. in Apr.-Last day in Feb.	Landlocked SALMON rules apply. 
CARNEY LAKE (Pierce Co.)	ALL SPECIES - internal combustion motors prohibited.		
	TROUT	4th Sat. in Apr.-June 30	No min. size. Daily limit 5. Up to 2 over 14".
	Other Game Fish	4th Sat. in Apr.-June 30	Statewide min. size/daily limit.
	SALMON	4th Sat. in Apr.-June 30	Landlocked SALMON rules apply.
	TROUT	Sept. 1-Nov. 30	No min. size. Daily limit 5. Up to 2 over 14".
	Other Game Fish	Sept. 1-Nov. 30	Statewide min. size/daily limit.
	SALMON	Sept. 1-Nov. 30	Landlocked SALMON rules apply. 
CARRIE BLAKE POND (Clallam Co.) 	All Game Fish	Year-round	Statewide min. size/daily limit.
CARSON LAKE (Mason Co.)	All Game Fish	4th Sat. in Apr.-Oct. 31	Statewide min. size/daily limit.
CASCADE LAKE (San Juan Co.)	All Game Fish	4th Sat. in Apr.-Oct. 31	Statewide min. size/daily limit. 
CASES POND (Pacific Co.) 	Juvenile anglers only (under 15 years old).		
	All Game Fish	4th Sat. in Apr.-Nov. 30	Statewide min. size/daily limit.
	SALMON	4th Sat. in Apr.-Nov. 30	Landlocked SALMON rules apply.
CASSIDY LAKE (Snohomish Co.)	CRAPPIE	Year-round	Min. size 9". Daily limit 10.
	Other Game Fish	Year-round	Statewide min. size/daily limit. 
CASTLE LAKE (Cowlitz Co.) 	ALL SPECIES - selective gear rules. Internal combustion motors prohibited.		
	TROUT	Year-round	Min. size 16". Daily limit 1.
	Other Game Fish	Year-round	Statewide min. size/daily limit.
CAVANAUGH LAKE (Skagit Co.)	All Game Fish	Year-round	Statewide min. size/daily limit. Chumming permitted. 
CHAMBERS LAKE (Pierce Co.) (within Military reservation)	Contact Joint-Base Lewis/McChord at (253) 967-6277 for a land use permit.		
	All Game Fish	Year-round	Statewide min. size/daily limit. Release all TROUT. Selective gear rules. Internal combustion motors prohibited.
CHAPLAIN LAKE (Snohomish Co.)	CLOSED WATERS		
CHEHALIS RIVER POTHOLE (adjacent to the Chehalis River south of Hwy. 12 in Grays Harbor Co., this does not include sloughs or beaver ponds)	All Game Fish	4th Sat. in Apr.-Oct. 31	Statewide min. size/daily limit.
CLARA LAKE (Mason Co.) (formerly Don Lake)	TROUT	4th Sat. in Apr.-Oct. 31	No min. size. Daily limit 5. Up to 2 over 14".
	Other Game Fish	4th Sat. in Apr.-Oct. 31	Statewide min. size/daily limit. 
CLEAR LAKE (Pierce Co.)	ALL SPECIES - chumming permitted.		
	TROUT	4th Sat. in Apr.-Oct. 31	No min. size. Daily limit 5. Up to 2 over 14" except no size restriction for KOKANEE.
	Other Game Fish	4th Sat. in Apr.-Oct. 31	Statewide min. size/daily limit.
	SALMON	4th Sat. in Apr.-Oct. 31	Landlocked SALMON rules apply. 
CLEAR LAKE (Thurston Co.)	TROUT	4th Sat. in Apr.-Oct. 31	No min. size. Daily limit 5. Up to 2 over 14" except no size restriction for KOKANEE.
	Other Game Fish	4th Sat. in Apr.-Oct. 31	Statewide min. size/daily limit. 
COLDWATER LAKE (Cowlitz Co.) 	Limited access available; contact National Volcanic Monument Headquarters, (360) 449-7800 or (360) 274-2114, for specific information.		
	CLOSED WATERS - all inlet and outlet streams. ALL SPECIES - selective gear rules. Internal combustion motors prohibited.		
	TROUT	Year-round	Min. size 16". Daily limit 1.
	Other Game Fish	Year-round	Statewide min. size/daily limit. 
COLLINS LAKE (Mason Co.)	All Game Fish	4th Sat. in Apr.-Oct. 31	Statewide min. size/daily limit.
COTTAGE LAKE (King Co.)	All Game Fish	4th Sat. in Apr.-Oct. 31	Statewide min. size/daily limit.
COUNTY LINE PONDS (Skagit/Whatcom Co.)	CLOSED WATERS		
COWLITZ FALLS RESERVOIR	See Scanewa Lake (Lewis County)		

WATER	SPECIES	SEASON	ADDITIONAL RULES
CRABAPPLE LAKE (Snohomish Co.)	All Game Fish	4th Sat. in Apr.-Oct. 31	Statewide min. size/daily limit.
CRESCENT LAKE (Pierce Co.)	TROUT Other Game Fish	4th Sat. in Apr.-Oct. 31 4th Sat. in Apr.-Oct. 31	No min. size. Daily limit 5. Up to 2 over 14". Statewide min. size/daily limit.
CROCKER LAKE (Jefferson Co.)	CLOSED WATERS		
CUSHMAN LAKE (Mason Co.)	All Game Fish	Year-round	Statewide min. size/daily limit.
DAMON LAKE (Grays Harbor Co.)	All Game Fish	First Sat. in June-Oct. 31	Statewide min. size/daily limit.
DAVIS LAKE (Lewis Co.)	All Game Fish	4th Sat. in Apr.-Last day in Feb.	Statewide min. size/daily limit.
DE COURSEY POND (Pierce Co.)	Juvenile anglers only (under 15 years old).		
	All Game Fish SALMON	4th Sat. in Apr.-Nov. 30 4th Sat. in Apr.-Nov. 30	Statewide min. size/daily limit. Landlocked SALMON rules apply.
DEEP LAKE (Thurston Co.)	TROUT Other Game Fish	4th Sat. in Apr.-Oct. 31 4th Sat. in Apr.-Oct. 31	No min. size. Daily limit 5. Up to 2 over 14". Statewide min. size/daily limit.
DEER LAKE (Island Co.)	All Game Fish	4th Sat. in Apr.-Oct. 31	Statewide min. size/daily limit.
DEER LAKE (Mason Co.)	All Game Fish	4th Sat. in Apr.-Oct. 31	Statewide min. size/daily limit.
DEVEREAUX LAKE (Mason Co.)	TROUT All Game Fish	4th Sat. in Apr.-Oct. 31 4th Sat. in Apr.-Oct. 31	No min. size. Daily limit 5. Up to 2 over 14" except no size restriction for KOKANEE. Statewide min. size/daily limit.
DEVIL'S LAKE (Jefferson Co.)	All Game Fish	4th Sat. in Apr.-Oct. 31	Statewide min. size/daily limit.
DIABLO LAKE (Whatcom Co.)	All Game Fish	Year-round	Statewide min. size/daily limit.
DICKEY LAKE (Clallam Co.)	All Game Fish	Year-round	Statewide min. size/daily limit.
DRANO LAKE (Skamania Co.) (Little White Salmon River) downstream of markers on point of land downstream and across from Little White Salmon National Fish Hatchery and upstream of Hwy. 14 Bridge (618) <i>Col. R. Salmon/Steelhead Endorsement</i> (p. 16)	ALL SPECIES - closed Wednesdays from second Wednesday in April through June 30, and 6:00 p.m. Tuesdays to 6:00 p.m. Wednesdays during October. Mar. 16-June 30: night closure. Aug. 1-Dec. 31: anti-snagging rule. Apr. 16-June 30: area west of a line projected from the easternmost pillar of the Hwy. 14 Bridge to a posted marker on the north shore - bank fishing only. ALL SPECIES - May 12-June 30 and Sept. 15-Dec. 31: anglers may fish with two poles with Two-Pole Endorsement.		
	TROUT Other Game Fish SALMON & STEELHEAD SALMON	Aug. 1-Mar. 15 May 1- Mar. 31 Mar. 16-July 31 Aug. 1-Dec. 31	Catch-and-release except up to 2 hatchery STEELHEAD may be retained. Statewide min. size/daily limit. SALMON min. size 12". Daily limit is a total of 2 hatchery CHINOOK or hatchery STEELHEAD or 1 of each. Min. size 12". Daily limit 6. Up to 2 adults may be retained.
DUCK LAKE (Grays Harbor Co.)	CRAPPIE Other Game Fish	Year-round Year-round	Min. size 9". Daily limit 10. Statewide min. size/daily limit.
EBEY LAKE (Snohomish Co.) (Little Lake)	ALL SPECIES - fly fishing only. Motors prohibited.		
	TROUT Other Game Fish	Year-round Year-round	Min. size 18". Daily limit 1. Statewide min. size/daily limit.
ECHO LAKE (Snohomish Co.) (near Maltby)	All Game Fish	4th Sat. in Apr.-Oct. 31	Statewide min. size/daily limit.
ELK LAKE (Clallam Co.)	TROUT Other Game Fish	First Sat. in June-Oct. 15 First Sat. in June-Oct. 15	Min. size 14". Daily limit 2. Statewide min. size/daily limit. Selective gear rules.
ERIE LAKE (Skagit Co.)	All Game Fish	4th Sat. in Apr.-Oct. 31	Statewide min. size/daily limit.
FAILOR LAKE (Grays Harbor Co.)	TROUT Other Game Fish	4th Sat. in Apr.-Oct. 31 4th Sat. in Apr.-Oct. 31	No min. size. Daily limit 5. Up to 2 over 15". Statewide min. size/daily limit.
FAZON LAKE (Whatcom Co.)	ALL SPECIES - first Friday in Oct.-Jan. 15: fishing from any floating device prohibited.		
	CHANNEL CATFISH Other Game Fish	Year-round Year-round	No min. size. Daily limit 2. Statewide min. size/daily limit.
FORT BORST PARK POND (Lewis Co.)	Juvenile anglers only (under 15 years old).		
	All Game Fish	4th Sat. in Apr.-Last day in Feb.	Statewide min. size/daily limit.
FORTSON MILL POND #2 (Snohomish Co.)	Juvenile anglers only (under 15 years old).		
	All Game Fish	4th Sat. in Apr.-Oct. 31	Statewide min. size/daily limit.
FRANZ LAKE (Skamania Co.)	CLOSED WATERS		
GENEVA LAKE (King Co.)	All Game Fish	4th Sat. in Apr.-Oct. 31	Statewide min. size/daily limit.
GIBBS LAKE (Jefferson Co.)	All Game Fish	Year-round	Statewide min. size/daily limit. Release all TROUT. Selective gear rules. Internal combustion motors prohibited.
GISSBERG POND (Snohomish Co.)	CHANNEL CATFISH Other Game Fish	Year-round Year-round	No min. size. Daily limit 2. Statewide min. size/daily limit.







WATER	SPECIES	SEASON	ADDITIONAL RULES
GISSBERG POND, NORTH  (Snohomish Co.)	Juvenile anglers only (under 15 years old).		
	CHANNEL CATFISH	Year-round	No min. size. Daily limit 2.
	Other Game Fish	Year-round	Statewide min. size/daily limit.
GOODWIN LAKE (Snohomish Co.)	All Game Fish	Year-round	Statewide min. size/daily limit. Chumming permitted. 
GORGE LAKE (Whatcom Co.) 	All Game Fish	Year-round	Statewide min. size/daily limit. 
GOSS LAKE (Island Co.)	All Game Fish	4th Sat. in Apr.-Oct. 31	Statewide min. size/daily limit. 
GRANITE LAKES (Skagit Co.)  (near Marblemount)	All Game Fish	Year-round	Statewide min. size/daily limit. Release GRAYLING.
GRASS LAKE (Mason Co.)	All Game Fish	4th Sat. in Apr.-Oct. 31	Statewide min. size/daily limit.
GRIZZLY LAKE (Skamania Co.)	CLOSED WATERS		
HANCOCK LAKE (King Co.)	CLOSED WATERS - all tributary streams and upper 1/3 of outlet stream.		
	ALL SPECIES - unlawful to use lead weights or lead jigs measuring 1 1/2" or less along the longest axis.		
	All Game Fish	4th Sat. in Apr.-Oct. 31	Statewide min. size/daily limit.
HATCHERY LAKE (Mason Co.)	TROUT	4th Sat. in Apr.-Oct. 31	No min. size. Daily limit 5. Up to 2 over 14".
	Other Game Fish	4th Sat. in Apr.-Oct. 31	Statewide min. size/daily limit.
HAVEN LAKE (Mason Co.)	TROUT	4th Sat. in Apr.-Oct. 31	No min. size. Daily limit 5. Up to 2 over 14".
	Other Game Fish	4th Sat. in Apr.-Oct. 31	Statewide min. size/daily limit. 
HEART LAKE (Skagit Co.) (near Anacortes)	All Game Fish	4th Sat. in Apr.-Oct. 31	Statewide min. size/daily limit. 
HEINS LAKE (Kitsap Co.)	CLOSED WATERS		
HEMLOCK LAKE (Skamania Co.) (Trout Creek Reservoir)	CLOSED WATERS		
HICKS LAKE (Thurston Co.)	TROUT	4th Sat. in Apr.-Oct. 31	No min. size. Daily limit 5. Up to 2 over 14".
	Other Game Fish	4th Sat. in Apr.-Oct. 31	Statewide min. size/daily limit. 
HORSESHOE LAKE (Clark/Cowlitz Co.)	TROUT	Year-round	No min. size. Daily limit 5. Up to 2 over 20".
	Other Game Fish	Year-round	Statewide min. size/daily limit.
	SALMON	Year-round	Landlocked SALMON rules apply. 
HORSESHOE LAKE (Jefferson Co.) 	ALL SPECIES - selective gear rules. Internal combustion motors prohibited.		
	TROUT	4th Sat. in Apr.-Oct. 31	No min. size. Daily limit 1.
	Other Game Fish	4th Sat. in Apr.-Oct. 31	Statewide min. size/daily limit.
HORSESHOE LAKE (Kitsap Co.)	TROUT	4th Sat. in Apr.-Oct. 31	No min. size. Daily limit 5. Up to 2 over 14".
	Other Game Fish	4th Sat. in Apr.-Oct. 31	Statewide min. size/daily limit.
	SALMON	4th Sat. in Apr.-Oct. 31	Landlocked SALMON rules apply. 
HOWARD LAKE (Snohomish Co.)	All Game Fish	4th Sat. in Apr.-Oct. 31	Statewide min. size/daily limit. 
HOWELL LAKE (Mason Co.)	TROUT	4th Sat. in Apr.-Oct. 31	No min. size. Daily limit 5. Up to 2 over 14".
	All Game Fish	4th Sat. in Apr.-Oct. 31	Statewide min. size/daily limit. 
HOZOMEEN LAKE (Whatcom Co.)	All Game Fish	July 1-Oct. 31	Statewide min. size/daily limit. Unlawful to use lead weights or lead jigs measuring 1 1/2" or less along the longest axis.
ICEHOUSE LAKE (Skamania Co.)	TROUT	Year-round	No min. size. Daily limit 5. Up to 2 over 20".
	Other Game Fish	Year-round	Statewide min. size/daily limit.
INDIAN HEAVEN WILDERNESS LAKES (Skamania Co.)	TROUT	Year-round	No min. size. Daily limit 3.
	Other Game Fish	Year-round	Statewide min. size/daily limit.
ISABELLA LAKE (Mason Co.)	TROUT	Year-round	No min. size. Daily limit 5. Up to 2 over 14".
	Other Game Fish	Year-round	Statewide min. size/daily limit. 
ISLAND LAKE (Kitsap Co.)	TROUT	Year-round	No min. size. Daily limit 5. Up to 2 over 14".
	Other Game Fish	Year-round	Statewide min. size/daily limit.
ISLAND LAKE (Mason Co.)	TROUT	Year-round	No min. size. Daily limit 5. Up to 2 over 14".
	Other Game Fish	Year-round	Statewide min. size/daily limit. 
JACKSON LAKE (Pierce Co.)	All Game Fish	4th Sat. in Apr.-Oct. 31	Statewide min. size/daily limit. 
JENNINGS PARK POND  (Snohomish Co.)	Juvenile anglers only (under 15 years old).		
	All Game Fish	4th Sat. in Apr.-Oct. 31	Statewide min. size/daily limit.
KAPOWSIN LAKE (Pierce Co.)	TROUT	Year-round	No min. size. Daily limit 5. Up to 2 over 14".
	Other Game Fish	Year-round	Statewide min. size/daily limit. 
KENNEDY CREEK POND (Thurston Co.) 	All Game Fish	4th Sat. in Apr.-Oct. 31	Statewide min. size/daily limit.
KI LAKE (Snohomish Co.)	All Game Fish	4th Sat. in Apr.-Oct. 31	Statewide min. size/daily limit. 



























WATER	SPECIES	SEASON	ADDITIONAL RULES
KIDNEY LAKE (Skamania Co.)	All Game Fish	4th Sat. in Apr.-Last day in Feb.	Statewide min. size/daily limit.
KINGS LAKE BOG (King Co.)	CLOSED WATERS		
KITSAP LAKE (Kitsap Co.)	TROUT Other Game Fish	Year-round Year-round	No min. size. Daily limit 5. Up to 2 over 14". Statewide min. size/daily limit.
KLAUS LAKE (King Co.)	CLOSED WATERS - inlet and outlet to 1st Weyerhaeuser spur.		
	All Game Fish	4th Sat. in Apr.-Oct. 31	Statewide min. size/daily limit.
KLINELINE POND (Clark Co.)	TROUT Other Game Fish	Year-round Year-round	No min. size. Daily limit 5. Up to 2 over 20". Statewide min. size/daily limit.
KOENEMAN LAKE (Kitsap Co.)  (formerly Fern Lake)	All Game Fish	4th Sat. in Apr.-Oct. 31	Catch-and-release. Selective gear rules. Internal combustion motors prohibited.
KOKANEE LAKE (Mason Co.)	TROUT Other Game Fish	Year-round Year-round	No min. size. Daily limit 5. Up to 2 over 14". Statewide min. size/daily limit.
KRESS LAKE (Cowlitz Co.)	ALL SPECIES - internal combustion motors prohibited.		
	TROUT Other Game Fish SALMON	Year-round Year-round Year-round	No min. size. Daily limit 5. Up to 2 over 20". Statewide min. size/daily limit. Landlocked SALMON rules apply.
LAKE WASHINGTON SHIP CANAL	See Washington Ship Canal, Lake (King County)		
LAWRENCE LAKE (Thurston Co.)	TROUT Other Game Fish	Year-round Year-round	No min. size. Daily limit 5. Up to 2 over 14". Statewide min. size/daily limit.
LANGLOIS LAKE (King Co.)	All Game Fish	4th Sat. in Apr.-Oct. 31	Statewide min. size/daily limit.
LELAND, LAKE (Jefferson Co.)	TROUT Other Game Fish	Year-round Year-round	No min. size. Daily limit 5. Up to 2 over 14". Statewide min. size/daily limit.
LEWIS RIVER POWER CANAL (Cowlitz/Skamania Co.)	See Lewis River, Westside Rivers (Clark/Skamania Co.)		
LIMERICK, LAKE (Mason Co.)	All Game Fish	4th Sat. in Apr.-Oct. 31	Statewide min. size/daily limit.
LINCOLN POND (Clallam Co.) 	Juvenile anglers only (under 15 years old).		
	All Game Fish	Year-round	Statewide min. size/daily limit.
LITTLE ASH (ASHES) LAKE (Skamania Co.)	TROUT Other Game Fish	Year-round Year-round	No min. size. Daily limit 5. Up to 2 over 20" may be retained. Statewide min. size/daily limit.
LONE LAKE (Island Co.)	ALL SPECIES - selective gear rules. Internal combustion motors prohibited.		
	TROUT Other Game Fish	Year-round Year-round	Min. size 18". Daily limit 1. Statewide min. size/daily limit.
LONG BEACH PENINSULA LAKES (Pacific Co.)	All Game Fish	4th Sat. in Apr.-Oct. 31	Statewide min. size/daily limit.
LONG LAKE (Thurston Co.)	TROUT Other Game Fish	4th Sat. in Apr.-Oct. 31 4th Sat. in Apr.-Oct. 31	No min. size. Daily limit 5. Up to 2 over 14". Statewide min. size/daily limit.
LONG'S POND (Thurston Co.) 	Juvenile anglers only (under 15 years old).		
	All Game Fish	Year-round	Statewide min. size/daily limit.
LOOMIS LAKE (Pacific Co.)	All Game Fish	4th Sat. in Apr.-Oct. 31	Statewide min. size/daily limit.
LOOMIS POND (Grays Harbor Co.)	CLOSED WATERS		
LOST LAKE (Mason Co.)	TROUT Other Game Fish	Year-round Year-round	No min. size. Daily limit 5. Up to 2 over 14" except no size restriction for KOKANEE. Statewide min. size/daily limit.
LOVE LAKE (Clark Co.)	CLOSED WATERS		
LOWER LENA LAKE (Jefferson Co.)	CLOSED WATERS - inlet stream from mouth upstream to footbridge (about 100').		
	All Game Fish	Year-round	Statewide min. size/daily limit.
LUDLOW LAKE (Jefferson Co.)	TROUT Other Game Fish	4th Sat. in Apr.-Oct. 31 4th Sat. in Apr.-Oct. 31	No min. size. Daily limit 5. Up to 2 over 14". Statewide min. size/daily limit.
MAGGIE LAKE (Mason Co.)	TROUT Other Game Fish SALMON	4th Sat. in Apr.-Nov. 30 4th Sat. in Apr.-Nov. 30 4th Sat. in Apr.-Nov. 30	No min. size. Daily limit 5. Up to 2 over 14". Statewide min. size/daily limit. Landlocked SALMON rules apply.
MARGARET LAKE (King Co.)	All Game Fish	4th Sat. in Apr.-Oct. 31	Statewide min. size/daily limit.
MARTHA LAKE (Snohomish Co.) (Alderwood Manor)	All Game Fish	4th Sat. in Apr.-Oct. 31	Statewide min. size/daily limit.

Unless otherwise listed in Special Rules, you must follow the Statewide Rules (pages 12, 15-17).









WATER	SPECIES	SEASON	ADDITIONAL RULES
MAYFIELD LAKE (RESERVOIR) (Lewis Co.) from Mayfield Dam to Mossyrock Dam (563)  Col. R. Salmon/Steelhead Endorsement (p. 16)	CLOSED WATERS - from Mossyrock Dam downstream to the Tacoma Power safety signs at Onion Rock Bridge located just below the dam. TROUT Other Game Fish SALMON	Year-round Year-round Sept. 1-Dec. 31	Dam downstream to the Tacoma Power safety signs at Onion Rock Min. size 8". Daily limit 5. Release CUTTHROAT. Release RAINBOW TROUT except those having a clipped adipose fin and a healed scar at the location of the clipped fin. Statewide min. size/daily limit. Min. size 8". Daily limit 6. Up to 2 adults may be retained. Release wild COHO and wild CHINOOK. 
MCINTOSH LAKE (Thurston Co.)	TROUT Other Game Fish	4th Sat. in Apr.-Oct. 31 4th Sat. in Apr.-Oct. 31	No min. size. Daily limit 5. Up to 2 over 14". Statewide min. size/daily limit. 
MCLANE CREEK PONDS  (Thurston Co.)	All Game Fish	4th Sat. in Apr.-Oct. 31	Statewide min. size/daily limit.
MCMURRAY LAKE (Skagit Co.)	All Game Fish SALMON	4th Sat. in Apr.-Oct. 31 4th Sat. in Apr.-Oct. 31	Statewide min. size/daily limit. Landlocked SALMON rules apply. 
MELBOURNE LAKE (Mason Co.)	All Game Fish	4th Sat. in Apr.-Oct. 31	Statewide min. size/daily limit.
MERCER SLOUGH (King Co.) (tributary to Lake Washington)	See Kelsey Creek, Westside Rivers (King Co.)		
MERRILL LAKE (Cowlitz Co.) 	ALL SPECIES - fly fishing only. Internal combustion motors prohibited. All Game Fish	Year-round	Catch-and-release.
MERWIN (LAKE) RESERVOIR (Clark/Cowlitz Co.)	All Game Fish SALMON	Year-round Year-round	Statewide min. size/daily limit. Landlocked SALMON rules apply. 
MIDDLE NEMAH POND (Pacific Co.) 	All Game Fish	Year-round	Statewide min. size/daily limit.
MILL CREEK POND (Grays Harbor Co.) 	All Game Fish	Year-round	Statewide min. size/daily limit.
MILL POND (King Co.) (Auburn) 	Juvenile anglers (under 15 years old) except open to all ages on the Free Fishing Weekend (June 9-10). All Game Fish	4th Sat. in Apr.-Oct. 31	Statewide min. size/daily limit.
MINERAL LAKE (Lewis Co.)	All Game Fish	4th Sat. in Apr.-Sept. 30	Statewide min. size/daily limit. 
MISSION LAKE (Kitsap Co.)	TROUT Other Game Fish	4th Sat. in Apr.-Oct. 31 4th Sat. in Apr.-Oct. 31	No min. size. Daily limit 5. Up to 2 over 14". Statewide min. size/daily limit. 
MONTE CRISTO LAKE (Snohomish Co.) 	All Game Fish	First Sat. in June-Aug. 31	Catch-and-release except up to 2 hatchery STEELHEAD may be retained. Selective gear rules. Internal combustion motors prohibited.
MOUNTAIN LAKE (San Juan Co.)	TROUT Other Game Fish	Year-round Year-round	No min. size. Daily limit 5. Only 1 over 18". Statewide min. size/daily limit. 
MOUSES POND (Pacific Co.) 	All Game Fish	Year-round	Statewide min. size/daily limit.
MUD LAKE (Mason Co.)	All Game Fish	4th Sat. in Apr.-Oct. 31	Statewide min. size/daily limit.
MUNN LAKE (Thurston Co.) 	All Game Fish	Year-round	Catch-and-release. Selective gear rules. Internal combustion motors prohibited. 
NAHWATZEL LAKE (Mason Co.)	TROUT Other Game Fish	Year-round Year-round	No min. size. Daily limit 5. Up to 2 over 14" except no size restriction for KOKANEE. Statewide min. size/daily limit. 
NEWHALEM PONDS (Whatcom Co.)	CLOSED WATERS		
NORTH LAKE (King Co.)	All Game Fish	4th Sat. in Apr.-Oct. 31	Statewide min. size/daily limit. 
NORTHERN STATE HOSPITAL POND (Skagit Co.) 	Juvenile anglers only (under 15 years old). All Game Fish	4th Sat. in Apr.-Oct. 31	Statewide min. size/daily limit.
NORTHWESTERN RESERVOIR	See Northwestern Reservoir, Eastside Lakes (Klickitat/Skamania Co.)		
OHOP LAKE (Pierce Co.) 	TROUT Other Game Fish	4th Sat. in Apr.-Oct. 31 4th Sat. in Apr.-Oct. 31	No min. size. Daily limit 5. Up to 2 over 14". Statewide min. size/daily limit. 
OLD FISHING HOLE POND (King Co.) (Kent) 	Juvenile anglers only (under 15 years old). All Game Fish	4th Sat. in Apr.-Oct. 31	Statewide min. size/daily limit.
OSBORNE LAKE (Mason Co.)	All Game Fish	4th Sat. in Apr.-Oct. 31	Statewide min. size/daily limit.
OWENS POND (Pacific Co.) 	All Game Fish	First Sat. in June-Oct. 31	Statewide min. size/daily limit.
PACKWOOD LAKE (Lewis Co.) 	CLOSED WATERS - all inlet streams and outlet stream from log boom to dam. ALL SPECIES - selective gear rules. Internal combustion motors prohibited. TROUT Other Game Fish	4th Sat. in Apr.-Oct. 31 4th Sat. in Apr.-Oct. 31	Min. size 10". Daily limit 5. Statewide min. size/daily limit.
PADDEN LAKE (Whatcom Co.)	All Game Fish	4th Sat. in Apr.-Oct. 31	Statewide min. size/daily limit. Internal combustion motors prohibited. 




WATER	SPECIES	SEASON	ADDITIONAL RULES
PANHANDLE LAKE (Mason Co.)	TROUT Other Game Fish	4th Sat. in Apr.-Oct. 31 4th Sat. in Apr.-Oct. 31	No min. size. Daily limit 5. Up to 2 over 14". Statewide min. size/daily limit.
PANTHER LAKE (Kitsap/Mason Co.)	TROUT Other Game Fish	4th Sat. in Apr.-Oct. 31 4th Sat. in Apr.-Oct. 31	No min. size. Daily limit 5. Up to 2 over 14". Statewide min. size/daily limit.
PASS LAKE (Skagit Co.)	All Game Fish	Year-round	Catch-and-release. Fly fishing only. Motors prohibited.
PATTISON LAKE (PATTERSON LAKE) (Thurston Co.)	TROUT Other Game Fish	4th Sat. in Apr.-Oct. 31 4th Sat. in Apr.-Oct. 31	No min. size. Daily limit 5. Up to 2 over 14". Statewide min. size/daily limit.
PHEASANT LAKE (Jefferson Co.)	All Game Fish	4th Sat. in Apr.-Oct. 31	Statewide min. size/daily limit. Foot access only on Pope Resources land.
PHILLIPS LAKE (Mason Co.)	TROUT All Game Fish	4th Sat. in Apr.-Oct. 31 4th Sat. in Apr.-Oct. 31	No min. size. Daily limit 5. Up to 2 over 14". Statewide min. size/daily limit.
PINE LAKE (King Co.)	All Game Fish	4th Sat. in Apr.-Oct. 31	Statewide min. size/daily limit.
PINE LAKE (Mason Co.)	All Game Fish	4th Sat. in Apr.-Oct. 31	Statewide min. size/daily limit.
PLEASANT LAKE (Clallam Co.)	TROUT Other Game Fish	Year-round Year-round	No min. size. Daily limit 5. KOKANEE - min. size 8". Max. size 20". Statewide min. size/daily limit.
PLUMMER LAKE (Lewis Co.)	All Game Fish	4th Sat. in Apr.-Last day in Feb.	Statewide min. size/daily limit.
PORTAGE BAY (King Co.)	See Washington Ship Canal, Lake (King County)		
PRICES LAKE (Mason Co.)	All Game Fish	Year-round	Catch-and-release. Selective gear rules. Internal combustion motors prohibited.
PROMISED LAND POND (Grays Harbor Co.)	All Game Fish	First Sat. in June-Oct. 31	Statewide min. size/daily limit.
QUIGG LAKE - local name (Grays Harbor Co.) Located at Friends Landing near Montesano (370)	TROUT Other Game Fish SALMON	First Sat. in June-Apr. 15 First Sat. in June-Apr. 15 Oct. 1-Jan. 31	Min. size 14". Daily limit 2. Statewide min. size/daily limit. Min. size 12". Daily limit 6 hatchery COHO only. Only 4 may be adults.
RADAR PONDS (Pacific Co.) (Radar Hill Ponds/Western and Snag)	All Game Fish SALMON	Year-round Year-round	Statewide min. size/daily limit. Landlocked SALMON rules apply.
RAPJOHN LAKE (Pierce Co.)	TROUT Other Game Fish	4th Sat. in Apr.-Oct. 31 4th Sat. in Apr.-Oct. 31	No min. size. Daily limit 5. Up to 2 over 14". Statewide min. size/daily limit.
RATTLESNAKE LAKE (King Co.)	All Game Fish	Year-round	Catch-and-release. Selective gear rules. Internal combustion motors prohibited.
RAVENSDALE LAKE (King Co.)	ALL SPECIES - selective gear rules. Internal combustion motors prohibited.		
	TROUT Other Game Fish	4th Sat. in Apr.-Oct. 31 4th Sat. in Apr.-Oct. 31	Min. size 12". Daily limit 2. Statewide min. size/daily limit.
RIFFE LAKE (RESERVOIR) (Lewis Co.) from Mossyrock Dam to Cowlitz Falls Dam (563)	CLOSED WATERS - from Cowlitz Falls Dam downstream to the Lewis Co. PUD safety signs located about 800' below the dam. Lawful to fish up to base of Swofford Pond Dam.		
	All Game Fish SALMON	Year-round Year-round	Statewide min. size/daily limit. Landlocked SALMON rules apply.
RILEY LAKE (Snohomish Co.)	All Game Fish	4th Sat. in Apr.-Oct. 31	Statewide min. size/daily limit.
ROBBINS LAKE (Mason Co.)	TROUT All Game Fish	4th Sat. in Apr.-Oct. 31 4th Sat. in Apr.-Oct. 31	No min. size. Daily limit 5. Up to 2 over 14". Statewide min. size/daily limit.
ROESIGER LAKE (Snohomish Co.)	CRAPPIE Other Game Fish	Year-round Year-round	Min. size 9". Daily limit 10. Statewide min. size/daily limit.
ROSE LAKE (Mason Co.)	All Game Fish	4th Sat. in Apr.-Oct. 31	Statewide min. size/daily limit.
ROSS LAKE (RESERVOIR) (Whatcom Co.)	ALL SPECIES - selective gear rules. The following tributaries to Ross Lake are CLOSED from the closed water markers near their mouths upstream the distance indicated: Big Beaver Creek - ¼ mile (see special Big Beaver Creek regulations); Ruby Creek - entire stream; all other tributaries - 1 mile.		
	TROUT Other Game Fish	July 1-Oct. 31 July 1-Oct. 31	Min. size 13". Daily limit 3. Statewide min. size/daily limit.
SAINT CLAIR LAKE (Thurston Co.)	TROUT Other Game Fish	Year-round Year-round	No min. size. Daily limit 5. Up to 2 over 14". Statewide min. size/daily limit.
SALMON BAY	See Washington Ship Canal, Lake (King County)		
SAMISH LAKE (Whatcom Co.)	CUTTHROAT Other Game Fish	Year-round Year-round	Min. size 14". Daily limit 2. Statewide min. size/daily limit.

WATER	SPECIES	SEASON	ADDITIONAL RULES
SAMMAMISH LAKE (King Co.)  (763)	CLOSED WATERS - Aug. 16-Nov. 30: within 100 yards of the mouth of Issaquah Creek.		
	TROUT	Year-round	Statewide min. size/daily limit. Dec. 1-June 30: release all STEELHEAD or RAINBOW TROUT over 20". Release KOKANEE.
	Other Game Fish	Year-round	Statewide min. size/daily limit.
	SALMON	Aug. 16-Nov. 30	Min. size 12". Daily limit 4. Up to 2 CHINOOK may be retained. Release SOCKEYE.
SANDYSHORE LAKE (Jefferson Co.)	TROUT	4th Sat. in Apr.-Oct. 31	No min. size. Daily limit 5. Up to 2 over 14".
	All Game Fish	4th Sat. in Apr.-Oct. 31	Statewide min. size/daily limit. Access via Pope Resources private roads only.
SATSOP LAKES (Grays Harbor Co.)	All Game Fish	4th Sat. in Apr.-Oct. 31	Statewide min. size/daily limit.
SAWYER LAKE (King Co.)	ALL SPECIES - <i>chumming permitted.</i>		
	CRAPPIE	Year-round	Min. size 9". Daily limit 10.
	Other Game Fish	Year-round	Statewide min. size/daily limit.
SCANEWA LAKE (Lewis Co.)  (Cowlitz Falls Reservoir) (559) Col. R. Salmon/Steelhead Endorsement (p. 16)	1) The upstream boundary of the reservoir in the Cowlitz arm is the posted Lewis County PUD sign on Peters Rd. 2) The upstream boundary of the reservoir in the Cispus arm is the posted markers at the Lewis Co. PUD kayak launch, approximately 1.5 miles upstream from the confluence of the Cowlitz and Cispus arms.		
	TROUT	June 1-Aug. 31	Min. size 8". Daily limit 5. Release CUTTHROAT. Release RAINBOW TROUT except those having a clipped adipose fin and a healed scar at the location of the clipped fin.
	TROUT	Sept. 1-Last day in Feb.	Min. size 8". Daily limit 10. Release CUTTHROAT. Release RAINBOW TROUT except those having a clipped adipose fin and a healed scar at the location of the clipped fin.
	Other Game Fish	June 1-Last day in Feb.	Statewide min. size/daily limit.
	SALMON	June 1-July 31	Min. size 8". Daily limit 6. Up to 2 adults may be retained. Release wild CHINOOK and wild COHO.
	SALMON	Aug. 1-Dec. 31	Min. size 8". Daily limit 6. Up to 2 adult CHINOOK may be retained. Release wild COHO and wild CHINOOK.
	SALMON	Jan. 1-Last day in Feb.	Min. size 8". Daily limit 6. Up to 2 adults may be retained. Release wild CHINOOK and wild COHO.
SERENE LAKE (Snohomish Co.)	All Game Fish	4th Sat. in Apr.-Oct. 31	Statewide min. size/daily limit.
SHADY LAKE (King Co.)	TROUT	June 1-Oct. 31	No min. size. Daily limit 5. Only 1 over 14".
	Other Game Fish	June 1-Oct. 31	Statewide min. size/daily limit.
SHANNON LAKE (Skagit Co.)	ALL SPECIES - <i>chumming permitted.</i>		
	TROUT	4th Sat. in Apr.-Oct. 31	Min. size 6". Max. size 18". Daily limit 5.
	Other Game Fish	4th Sat. in Apr.-Oct. 31	Statewide min. size/daily limit.
SHERWOOD CREEK MILL POND (Mason Co.)	TROUT	First Sat. in June-Oct. 31	Min. size 14". Daily limit 2.
	Other Game Fish	First Sat. in June-Oct. 31	Statewide min. size/daily limit.
SHOE LAKE (Mason Co.)	All Game Fish	4th Sat. in Apr.-Oct. 31	Statewide min. size/daily limit.
SHYE LAKE (Grays Harbor Co.) 	All Game Fish	First Sat. in June-Oct. 31	Statewide min. size/daily limit.
SILENT LAKE (Jefferson Co.)	TROUT	4th Sat. in Apr.-Oct. 31	No min. size. Daily limit 5. Up to 2 over 14".
	Other Game Fish	4th Sat. in Apr.-Oct. 31	Statewide min. size/daily limit. Internal combustion motors prohibited.
SILVER LAKE (Cowlitz Co.) 	CRAPPIE	Year-round	Min. size 9". Daily limit 10.
	Other Game Fish	Year-round	Statewide min. size/daily limit.
SILVER LAKE (Pierce Co.)	TROUT	4th Sat. in Apr.-Oct. 31	No min. size. Daily limit 5. Up to 2 over 14".
	Other Game Fish	4th Sat. in Apr.-Oct. 31	Statewide min. size/daily limit.
SILVER LAKE (Whatcom Co.)	All Game Fish	4th Sat. in Apr.-Oct. 31	Statewide min. size/daily limit.
SIXTEEN LAKE (Skagit Co.)	All Game Fish	4th Sat. in Apr.-Oct. 31	Statewide min. size/daily limit.
SKOOKUMCHUCK RESERVOIR (Thurston Co.)	TROUT	First Sat. in June-Oct. 31	Min. size 12". Daily limit 2.
	Other Game Fish	First Sat. in June-Oct. 31	Statewide min. size/daily limit.
SOUTH BEND MILL POND  (Pacific Co.)	Juvenile anglers only (under 15 years old).		
	All Game Fish	Year-round	Statewide min. size/daily limit.
SPADA LAKE (RESERVOIR)  (Snohomish Co.)	CLOSED WATERS - <i>all tributaries.</i> ALL SPECIES - <i>selective gear rules.</i> Internal combustion motors prohibited.		
	TROUT	4th Sat. in Apr.-Oct. 31	No min. size. Max. size 12". Daily limit 5.
	Other Game Fish	4th Sat. in Apr.-Oct. 31	Statewide min. size/daily limit.
SPANAWAY LAKE AND OUTLET (Pierce Co.) downstream to the dam	TROUT	Year-round	No min. size. Daily limit 5. Up to 2 over 14".
	Other Game Fish	Year-round	Statewide min. size/daily limit.
SPENCER LAKE (Mason Co.)	TROUT	Year-round	No min. size. Daily limit 5. Up to 2 over 14".
	Other Game Fish	Year-round	Statewide min. size/daily limit.
SPIRIT LAKE (Skamania Co.)	CLOSED WATERS		

WATER	SPECIES	SEASON	ADDITIONAL RULES
SQUALICUM LAKE (Whatcom Co.) 	ALL SPECIES - fly fishing only. Motors prohibited.		
	TROUT	Year-round	No min. size. Daily limit 2.
	Other Game Fish	Year-round	Statewide min. size/daily limit. 
STEILACOOM LAKE (Pierce Co.)	TROUT	Year-round	No min. size. Daily limit 5. Up to 2 over 14".
	Other Game Fish	Year-round	Statewide min. size/daily limit.
STEEL LAKE (King Co.)	All Game Fish	4th Sat. in Apr.-Oct. 31	Statewide min. size/daily limit. 
STEVENS, LAKE (Snohomish Co.)	ALL SPECIES - chumming permitted.		
	KOKANEE	Year-round	No min. size. Daily limit 10.
	All Other TROUT	Year-round	No min size. Daily limit 5. KOKANEE not included in TROUT daily limit.
	Other Game Fish	Year-round	Statewide min. size/daily limit. 
STEVES LAKE (Mason Co.)	All Game Fish	4th Sat. in Apr.-Oct. 31	Statewide min. size/daily limit.
STICKNEY LAKE (Snohomish Co.)	All Game Fish	4th Sat. in Apr.-Oct. 31	Statewide min. size/daily limit. 
STORM LAKE (Snohomish Co.)	All Game Fish	4th Sat. in Apr.-Oct. 31	Statewide min. size/daily limit. 
STUMP LAKE (Mason Co.) 	ALL SPECIES - internal combustion motors prohibited.		
	TROUT	4th Sat. in Apr.-Oct. 31	No min. size. Daily limit 5. Up to 2 over 15".
	Other Game Fish	4th Sat. in Apr.-Oct. 31	Statewide min. size/daily limit. 
SUMMIT LAKE (Thurston Co.)	TROUT	4th Sat. in Apr.-Oct. 31	No min. size. Daily limit 5. Up to 2 over 14" except no size restriction for KOKANEE.
	Other Game Fish	4th Sat. in Apr.-Oct. 31	Statewide min. size/daily limit. 
SUSAN LAKE (Thurston Co.)	All Game Fish	Year-round	Catch-and-release. Selective gear rules.
SUTHERLAND LAKE (Clallam Co.) 	TROUT	4th Sat. in Apr.-Oct. 31	Min. size 6". Max. size 18". Daily limit 5.
	Other Game Fish	4th Sat. in Apr.-Oct. 31	Statewide min. size/daily limit. 
SWAN'S MILL POND (King Co.) 	All Game Fish	First Sat. in June-Oct. 31	Statewide min. size/daily limit.
SWIFT RESERVOIR (Skamania Co.) from dam to markers approximately 3/8 mile below Eagle Cliff Bridge  from markers approximately 3/8 mile below Eagle Cliff Bridge to bridge 	All Game Fish	4th Sat. in Apr.-Nov. 30	Statewide min. size/daily limit. 
	All Game Fish	4th Sat. in Apr.-Nov. 30	Statewide min. size/daily limit. Selective gear rules. 
SWOFFORD POND (Lewis Co.)	All Game Fish	Year-round	Statewide min. size/daily limit. Internal combustion motors prohibited. 
SYLVIA, LAKE (Grays Harbor, Co.)	TROUT	Year-round	No min. size. Daily limit 5. Up to 2 over 14" may be retained.
	Other Game Fish	Year-round	Statewide min. size/daily limit. 
SYMINGTON, LAKE (Kitsap Co.)	TROUT	First Sat. in June-Oct. 31	Catch-and-release. Selective gear rules.
	Other Game Fish	First Sat. in June-Oct. 31	Selective gear rules.
TANWAX LAKE (Pierce Co.) 	TROUT	4th Sat. in Apr.-Oct. 31	No min. size. Daily limit 5. Up to 2 over 14".
	CRAPPIE	4th Sat. in Apr.-Oct. 31	Min. size 9". Daily limit 10.
	Other Game Fish	4th Sat. in Apr.-Oct. 31	Statewide min. size/daily limit.
TAPPS, LAKE (RESERVOIR) (Pierce Co.) and intake canal (open area includes intake canal to within 400' of screen at Dingle Basin)	All Game Fish	Year-round	Statewide min. size/daily limit. 
TARBOO LAKE (Jefferson Co.)	All Game Fish	4th Sat. in Apr.-Oct. 31	Statewide min. size/daily limit. Up to 2 over 14" may be retained. Internal combustion motors prohibited. 
TEAL LAKE (Jefferson Co.) 	ALL SPECIES - selective gear rules. Internal combustion motors prohibited.		
	TROUT	Year-round	No min. size. Daily limit 1.
	Other Game Fish	Year-round	Statewide min. size/daily limit.
TEE LAKE (Mason Co.)	TROUT	Year-round	No min. size. Daily limit 5. Up to 2 over 14".
	Other Game Fish	Year-round	Statewide min. size/daily limit. 
TENAS LAKE (Mason Co.)	All Game Fish	4th Sat. in Apr.-Oct. 31	Statewide min. size/daily limit.
TENNANT LAKE (Whatcom Co.)	ALL SPECIES - the first Friday in Oct.-Jan. 15: fishing from any floating device prohibited.		
	All Game Fish	Year-round	Statewide min. size/daily limit.
TERRELL, LAKE (Whatcom Co.)	ALL SPECIES - the first Saturday after Labor Day through the following Friday and Oct. 1-Jan. 31: fishing from any floating device except a dock prohibited.		
	All Game Fish	Year-round	Statewide min. size/daily limit. 
TIGER LAKE (Kitsap/Mason Co.)	TROUT	4th Sat. in Apr.-Oct. 31	No min. size. Daily limit 5. Up to 2 over 14".
	Other Game Fish	4th Sat. in Apr.-Oct. 31	Statewide min. size/daily limit. 
TOAD LAKE (Whatcom Co.)	All Game Fish	4th Sat. in Apr.-Oct. 31	Statewide min. size/daily limit. 

Unless otherwise listed in Special Rules, you must follow the Statewide Rules (pages 12, 15-17).

WATER	SPECIES	SEASON	ADDITIONAL RULES
TRAILS END LAKE (Mason Co.)	TROUT Other Game Fish	Year-round Year-round	No min. size. Daily limit 5. Up to 2 over 14". Statewide min. size/daily limit.
TUNNEL LAKE (Skamania Co.)	TROUT Other Game Fish	Year-round Year-round	No min. size. Daily limit 5. Up to 2 over 20". Statewide min. size/daily limit.
TWIN LAKE (Jefferson Co.)	All Game Fish	4th Sat. in Apr.-Oct. 31	Statewide min. size/daily limit. Foot access only on Pope Resources land.
TWIN LAKE (Mason Co.)	TROUT Other Game Fish	Year-round Year-round	No min. size. Daily limit 5. Up to 2 over 14". Statewide min. size/daily limit.
U LAKE (Mason Co.)	All Game Fish	4th Sat. in Apr.-Oct. 31	Statewide min. size/daily limit.
UNION, LAKE (King Co.)	<i>See Washington Ship Canal, Lake (King County)</i>		
VANCE CREEK POND #1 (Grays Harbor Co.) 	Juvenile anglers, (under 15 years old), seniors (70 years and over), anglers with a disability and a reduced-fee license, or designated harvester cards only.		
	TROUT	4th Sat. in Apr.-Nov. 30	No min. size. Daily limit 5. Up to 2 over 14".
	Other Game Fish	4th Sat. in Apr.-Nov. 30	Statewide min. size/daily limit.
	SALMON	4th Sat. in Apr.-Nov. 30	Landlocked SALMON rules apply.
VANCE CREEK POND #2 (Grays Harbor Co.) 	TROUT	4th Sat. in Apr.-Nov. 30	No min. size. Daily limit 5. Up to 2 over 14".
	Other Game Fish	4th Sat. in Apr.-Nov. 30	Statewide min. size/daily limit.
	SALMON	4th Sat. in Apr.-Nov. 30	Landlocked SALMON rules apply.
VANCOUVER LAKE (Clark Co.) and all other waters west of Burlington-Northern railroad from Columbia River drawbridge near Vancouver downstream to Lewis River 	CLOSED WATERS - Apr. 1-May 30: Vancouver Lake flushing channel and the lake shoreline 400' east and west from the channel exit.		
	TROUT	Year-round	Min. size 12". Daily limit 2. Chumming permitted.
	Other Game Fish	Year-round	Statewide min. size/daily limit. Chumming permitted.
	STURGEON	Year-round	Seasons, days of the week, size limits, and daily limits are the same as in adjacent waters of the mainstem Columbia River.
VOGLER LAKE (Skagit Co.) 	All Game Fish	4th Sat. in Apr.-Oct. 31	Catch-and-release. Fly fishing only.
WAGNERS LAKE (Snohomish Co.)	All Game Fish	4th Sat. in Apr.-Oct. 31	Statewide min. size/daily limit.
WALKER LAKE (King Co.)	All Game Fish	4th Sat. in Apr.-Oct. 31	Statewide min. size/daily limit.
WALUPT LAKE (Lewis Co.) 	CLOSED WATERS - all inlet streams.		
	TROUT	4th Sat. in Apr.-Oct. 31	Min. size 10". Daily limit 5. Selective gear rules.
	Other Game Fish	4th Sat. in Apr.-Oct. 31	Statewide min. size/daily limit. Selective gear rules.
WAPATO LAKE (Pierce Co.) 	Juvenile anglers only (under 15 years old).		
	All Game Fish	Year-round	Statewide min. size/daily limit.
WARD LAKE (Thurston Co.)	TROUT	4th Sat. in Apr.-Oct. 31	No min. size. Daily limit 5. Up to 2 over 14" except no size restriction for KOKANEE.
	Other Game Fish	4th Sat. in Apr.-Oct. 31	Statewide min. size/daily limit.
WASHINGTON, LAKE (King Co.) including that portion of Sammamish River from 68th Ave. NE Bridge downstream (762) 	In all waters of Lake Washington, KOKANEE/SOCKEYE less than 15" in length are KOKANEE while those 15" and over are SOCKEYE SALMON. CLOSED to fishing from a floating device within 100 yards on either side of floating bridges. ALL SPECIES - chumming permitted.		
	TROUT	Mar. 1-June 30	Min. size 12". Daily limit 5. Release all STEELHEAD and RAINBOW TROUT over 20".
	TROUT	July 1-Nov. 30	Statewide min. size/daily limit.
	TROUT	Dec. 1-Last day in Feb.	No. min. size. Daily limit 5. Release all STEELHEAD and RAINBOW TROUT over 20".
	Other Game Fish	Year-round	Statewide min. size/daily limit.
north of the Hwy. 520 Bridge and east of the Montlake Bridge only (762)	SALMON	Sept. 16-Oct. 31	Min. size 12". Daily limit 4 COHO only.
WASHINGTON SHIP CANAL, LAKE (King Co.) (including Lake Union, Portage Bay, and Salmon Bay) waters east of a north-south line 400' west of the Chittenden (Ballard) Locks to the Montlake Bridge 	In the Lake Washington Ship Canal, KOKANEE/SOCKEYE less than 15" in length are KOKANEE while those 15" and over are SOCKEYE SALMON. CLOSED WATERS - waters east of a north-south line 400' west of the Chittenden Locks to a north-south line 400' east of the eastern end of the northern wing wall of Chittenden Locks (see Marine Area 10 for rules west of this area). ALL SPECIES - unlawful to fish from a floating device west of Fremont Bridge. Chumming permitted east of Fremont Bridge.		
	TROUT	Mar. 1-June 30	Min size 12". Daily limit 5. Release all STEELHEAD and RAINBOW TROUT over 20".
	TROUT	July 1-Nov. 30	Statewide min. size/daily limit.
	TROUT	Dec. 1-Last day in Feb.	No. min. size. Daily limit 5. Release all STEELHEAD and RAINBOW TROUT 20" and over.
	Other Game Fish	Year-round	Statewide min. size/daily limit.
WAUGHOP LAKE (Pierce Co.)	All Game Fish SALMON	Year-round Year-round	Statewide min. size/daily limit. Landlocked SALMON rules apply.
WENTWORTH LAKE (Clallam Co.)	ALL SPECIES - internal combustion motors prohibited.		
	All Game Fish	Year-round	Statewide min. size/daily limit.

WATER	SPECIES	SEASON	ADDITIONAL RULES
WHATCOM, LAKE (Whatcom Co.) (See DOH Fish Consumption Advisories, page 20) 	CLOSED WATERS - <i>all tributaries and that portion of Lake Whatcom between Electric Ave. Bridge and outlet dam.</i> All Game Fish	4th Sat. in Apr.-Oct. 31	Statewide min. size/daily limit. Release CUTTHROAT.
WILDBERRY LAKE (Mason Co.)	All Game Fish	4th Sat. in Apr.-Oct. 31	Statewide min. size/daily limit.
WILDCAT LAKE (Kitsap Co.)	TROUT Other Game Fish	4th Sat. in Apr.-Oct. 31 4th Sat. in Apr.-Oct. 31	No min. size. Daily limit 5. Up to 2 over 14". Statewide min. size/daily limit.
WILDERNESS LAKE (King Co.)	All Game Fish SALMON	4th Sat. in Apr.-Oct. 31 4th Sat. in Apr.-Oct. 31	Statewide min. size/daily limit. Landlocked SALMON rules apply.
WILLAME LAKE (Lewis Co.) 	ALL SPECIES - <i>selective gear rules.</i> <i>Internal combustion motors prohibited.</i> TROUT Other Game Fish	4th Sat. in Apr.-Oct. 31 4th Sat. in Apr.-Oct. 31	Min. size 15". Daily limit 2. Statewide min. size/daily limit.
WOOD LAKE (Mason Co.)	TROUT Other Game Fish	4th Sat. in Apr.-Oct. 31 4th Sat. in Apr.-Oct. 31	No min. size. Daily limit 5. Up to 2 over 14". Statewide min. size/daily limit.
WOOTEN LAKE (Mason Co.)	TROUT Other Game Fish	4th Sat. in Apr.-Oct. 31 4th Sat. in Apr.-Oct. 31	No min. size. Daily limit 5. Up to 2 over 14". Statewide min. size/daily limit.
WYE LAKE (Kitsap Co.)	TROUT Other Game Fish	4th Sat. in Apr.-Oct. 31 4th Sat. in Apr.-Oct. 31	No min. size. Daily limit 5. Up to 2 over 14". Statewide min. size/daily limit.
WYNOOCHEE RESERVOIR  (Grays Harbor Co.)	TROUT Other Game Fish SALMON	First Sat. in June-Oct. 31 First Sat. in June-Oct. 31 First Sat. in June-Oct. 31	Min. size 12". Daily limit 2. Statewide min. size/daily limit. Landlocked SALMON rules apply.
YALE RESERVOIR (Cowlitz Co.)	KOKANEE All Other TROUT Other Game Fish SALMON	Year-round Year-round Year-round Year-round	No min. size. Daily limit 16. No min. size. Daily limit 5. KOKANEE not included in TROUT daily limit. Statewide min. size/daily limit. Landlocked SALMON rules apply.

Additional Westside Lakes with Access Areas

These lakes have access areas which include a boat launch.

Angle Lake (King Co.)	Egg Lake (San Juan Co.)	Lacamas Lake (Clark Co.)	Phantom Lake (King Co.)
Ballinger Lake (Snohomish Co.)	Fenwick Lake (King Co.)	Lake Twelve (King Co.)	Sauger Lake (King Co.)
Bass Lake (King Co.)	Fish Lake (King Co.)	Loma Lake (Snohomish Co.)	Shadow Lake (King Co.)
Beaver Lake (Skagit Co.)	Flowing Lake (Snohomish Co.)	Long Lake (Kitsap Co.)	Shoecraft Lake (Snohomish Co.)
Bonney Lake (Pierce Co.)	Grandy Lake (Skagit Co.)	Lost Lake (Snohomish Co.)	South Lewis County Park Pond (Lewis Co.)
Boren Lake (King Co.)	Goose Lake (Skamania Co.)	Martha Lake (Warm Beach) (Snohomish Co.)	Sportsman's Lake (San Juan Co.)
Chain Lake (Snohomish Co.)	Green Lake (King Co.)	Mason Lake (Mason Co.)	Spring Lake (King Co.)
Clear Lake (Skagit Co.)	Hart Lake (Pierce Co.)	Meridian Lake (King Co.)	Twin Lakes (Snohomish Co.)
Chambers Lake (Thurston Co.)	Holm Lake (King Co.)	Morton Lake (King Co.)	Whitman Lake (Pierce Co.)
Desire Lake (King Co.)	Hummel Lake (San Juan Co.)	Offut Lake (Thurston Co.)	Wiser Lake (Whatcom Co.)
Dolloff Lake (King Co.)	Ketchum Lake (Snohomish Co.)	Panther Lake (King Co.)	
Echo Lake (SR 99) (King Co.)	Killarney Lake (King Co.)		

TRANSPORTATION OF WATERCRAFT CARRYING AQUATIC INVASIVE SPECIES IS PROHIBITED



PROTECT STATE WATERS – AVOID FINES

FREE INSPECTION INFO – REPORT SIGHTINGS

1-888-933-9247 OR WDFW.WA.GOV

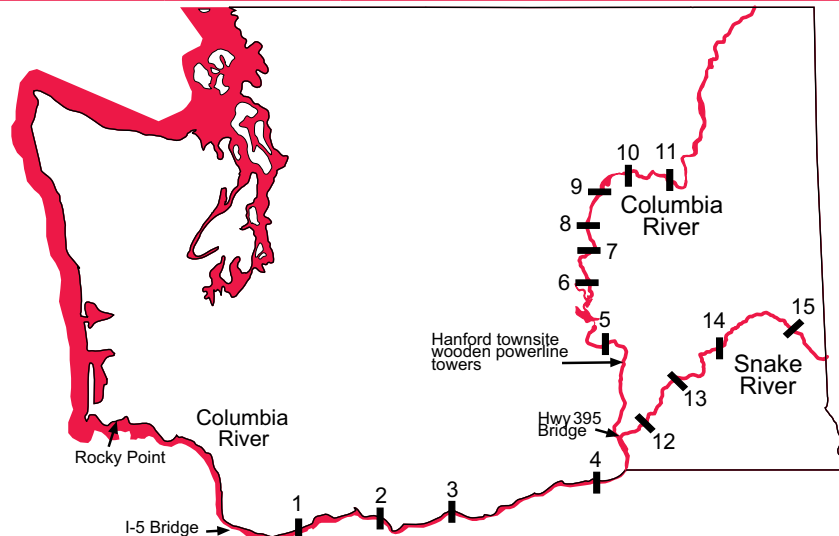
Eastside Rivers - Special Rules

WATER	SPECIES	Season	Additional Rules
AHTANUM CREEK (Yakima Co.) including North Fork and Middle Fork	CLOSED WATERS - in the North Fork Ahtanum Creek from Grey Rock Trailhead Bridge crossing to Shellneck Creek (about 1.7 miles), and in the Middle Fork from the A2000 spur road bridge in NE ¼ of Section 34 upstream to the A2000 Rd. Bridge at Tree Phones Campground (about 3.5 miles).		
	All Game Fish	First Sat. in June-Oct. 31	Statewide min. size/daily limit. Selective gear rules.
AMERICAN RIVER (Yakima Co.)	CLOSED WATERS - July 16-Sept. 15: from the Hwy. 410 Bridge at RM 5.4 (0.7 miles east, downstream of the USFS Hells Crossing Campground main entrance) upstream to the Mesatchee Creek Trail (USFS trail 969) river crossing at RM 15.8.		
	All Game Fish	First Sat. in June-Oct. 31	Statewide min. size/daily limit. Selective gear rules. Internal combustion motors prohibited.
AMON CREEK (Benton Co.)	All Game Fish	First Sat. in June-Oct. 31	Statewide min. size/daily limit. Selective gear rules.
ASOTIN CREEK (Asotin Co.) from mouth to forks	CLOSED WATERS - all tributaries including George and Charlie creeks. Lawful to fish up to the base of Headgate Dam.		
	TROUT	First Sat. in June-Oct. 31	Min. size 8". Daily limit 2. Release all STEELHEAD.
	Other Game Fish	First Sat. in June-Oct. 31	Statewide min. size/daily limit.
NORTH FORK , from mouth to USFS boundary	ALL SPECIES - selective gear rules. Internal combustion motors prohibited.		
	TROUT	First Sat. in June-Oct. 31	Min. size 8". Daily limit 2. Release all STEELHEAD.
	Other Game Fish	First Sat. in June-Oct. 31	Statewide min. size/daily limit.
NORTH FORK (and all tributaries from USFS boundary upstream), SOUTH FORK and all tributaries	CLOSED WATERS		
BEAR CREEK (Yakima Co.) tributary to South Fork Tieton River	CLOSED WATERS - from mouth to falls (about ¾ mile).		
	All Game Fish	First Sat. in June-Oct. 31	Statewide min. size/daily limit.
BIG WHITE SALMON RIVER	See White Salmon River (Klickitat/Skamania County)		
BIRD CREEK (Klickitat Co.)	TROUT	First Sat. in June-Oct. 31	Min. size 8". Daily limit 5.
	Other Game Fish	First Sat. in June-Oct. 31	Statewide min. size/daily limit.
BLOCKHOUSE CREEK (Klickitat Co.)	TROUT	First Sat. in June-Oct. 31	Min. size 8". Daily limit 5.
	Other Game Fish	First Sat. in June-Oct. 31	Statewide min. size/daily limit.
BLOODGOOD CREEK (Klickitat Co.)	TROUT	First Sat. in June-Oct. 31	Min. size 8". Daily limit 5.
	Other Game Fish	First Sat. in June-Oct. 31	Statewide min. size/daily limit.
BOBCAT CREEK (Adams Co.)	All Game Fish	Apr. 1-Sept. 30	Statewide min. size/daily limit.
BONAPARTE CREEK (Okanogan Co.)	CLOSED WATERS - from mouth to falls 1 mile upstream.		
	All Game Fish	First Sat. in June-Oct. 31	Statewide min. size/daily limit.
BOULDER CREEK (Okanogan Co.) and tributaries	EASTERN BROOK TROUT	First Sat. in June-Oct. 31	No min. size. Daily limit 10.
	All Other TROUT	First Sat. in June-Oct. 31	Min. size 8". Daily limit 2. Release all CUTTHROAT. EASTERN BROOK TROUT do not count as part of the TROUT daily limit.
	Other Game Fish	First Sat. in June-Oct. 31	Statewide min. size/daily limit.
BOWMAN CREEK (Klickitat Co.)	TROUT	First Sat. in June-Oct. 31	Min. size 8". Daily limit 5.
	Other Game Fish	First Sat. in June-Oct. 31	Statewide min. size/daily limit.
BOX CANYON CREEK (Kittitas Co.) mouth to USFS Rd. #4930 Bridge	CLOSED WATERS - from mouth (Kachess Reservoir) upstream approximately 2 miles to the waterfall (20' high visible from road). Includes that portion of the creek that flows through the dry lakebed.		
	All Game Fish	First Sat. in June-Oct. 31	Statewide min. size/daily limit. Selective gear rules. Internal combustion motors prohibited.
BROWNS CREEK (Pend Oreille Co.)	All Game Fish	First Sat. in June-Oct. 31	Statewide min. size/daily limit. Fly fishing only.
BUCKSKIN CREEK (Yakima Co.) and tributaries	CLOSED WATERS - from mouth to the west boundary of Suntides Golf Course.		
BUMPING RIVER (Yakima Co.) from mouth to Bumping Reservoir	Lawful to fish to base of Bumping Dam.		
	All Game Fish	First Sat. in June-Oct. 31	Statewide min. size/daily limit. Selective gear rules. Internal combustion motors prohibited.
	WHITEFISH	Dec. 1-Mar. 31	No min. size. Daily limit 15 WHITEFISH only. Whitefish gear rules.
BUTTERMILK CREEK (Okanogan Co.) including East and West Forks	CLOSED WATERS		
CALISPELL CREEK (Pend Oreille Co.) (also known as Calispell River) from mouth to Calispell Lake	EASTERN BROOK TROUT	Year-round	No min. size. Daily limit 10.
	All Other TROUT	Year-round	Min. size 8". Daily limit 2. EASTERN BROOK TROUT (EBT) do not count as part of the TROUT daily limit. May not continue to fish for EBT once 2 TROUT other than EBT have been retained.
	Other Game Fish	Year-round	Statewide min. size/daily limit.

(continued on next page)

WATER	SPECIES	Season	Additional Rules
CALISPELL CREEK (cont.) from Calispell Lake upstream	ALL SPECIES - selective gear rules.		<i>Internal combustion motors prohibited.</i>
	EASTERN BROOK TROUT	First Sat. in June-Oct. 31	No min. size. Daily limit 10.
	All Other TROUT	First Sat. in June-Oct. 31	Min. size 8". Daily limit 2. EASTERN BROOK TROUT (EBT) do not count as part of the TROUT daily limit. May not continue to fish for EBT once 2 TROUT other than EBT have been retained.
CALISPELL CREEK TRIBUTARIES (Pend Oreille Co.)	Other Game Fish	First Sat. in June-Oct. 31	Statewide min. size/daily limit.
	EASTERN BROOK TROUT	First Sat. in June-Oct. 31	No min. size. Daily limit 10.
	All Other TROUT	First Sat. in June-Oct. 31	Min. size 8". Daily limit 2. EASTERN BROOK TROUT (EBT) do not count as part of the TROUT daily limit. May not continue to fish for EBT once 2 TROUT other than EBT have been retained.
CEDAR CREEK (Okanogan Co.) (tributary to Early Winters Creek)	Other Game Fish	First Sat. in June-Oct. 31	Statewide min. size/daily limit.
	CLOSED WATERS - from mouth to Cedar Falls		
	CEDAR CREEK (Pend Oreille Co.) and tributaries	EASTERN BROOK TROUT	First Sat. in June-Oct. 31
	All Other TROUT	First Sat. in June-Oct. 31	Min. size 8". Daily limit 2. EASTERN BROOK TROUT (EBT) do not count as part of the TROUT daily limit. May not continue to fish for EBT once 2 TROUT other than EBT have been retained.
	Other Game Fish	First Sat. in June-Oct. 31	Statewide min. size/daily limit.
	CHELAN HATCHERY CREEK (Chelan Co.)		
CLOSED WATERS			
CHELAN LAKE TRIBUTARIES (Chelan Co.) from mouths upstream 1 mile, except Stehekin River	All Game Fish	Aug. 1-Sept. 30	Statewide min. size/daily limit. Selective gear rules. Internal combustion motors prohibited. Release wild CUTTHROAT.
CHELAN RIVER (Chelan Co.) from the railroad bridge to the Chelan PUD safety barrier below the powerhouse <i>Col. R. Salmon/Steelhead Endorsement (p. 16)</i>	All Game Fish	May 15-Aug. 31	Statewide min. size/daily limit. Release all TROUT. Anti-snagging rule.
CHEWUCH RIVER (Chewack River) (Okanogan Co.) from mouth to Eight Mile Creek from Eight Mile Creek to Pasayten wilderness boundary	All Game Fish	First Sat. in June-Aug. 15	Catch-and-release. Selective gear rules. Internal combustion motors prohibited.
	WHITEFISH	Dec. 1-Mar. 31	No min. size. Daily limit 15 WHITEFISH only. Whitefish gear rules.
	WHITEFISH	Dec. 1-Mar. 31	No min. size. Daily limit 15 WHITEFISH only. Whitefish gear rules.
CHIKAMIN CREEK (Chelan Co.)	All Game Fish	First Sat. in June-Oct. 31	Statewide min. size/daily limit. Selective gear rules. Internal combustion motors prohibited.
CHIWAUKUM CREEK (Chelan Co.)	CLOSED WATERS - from mouth to Fool Hen Creek		
CHIWAWA RIVER (Chelan Co.)	CLOSED WATERS - from mouth to Buck Creek		
CLEAR CREEK (Chelan Co.)	CLOSED WATERS		
CLE ELUM RIVER (Kittitas Co.) from mouth to Cle Elum Dam from Cle Elum Lake to Hyas Lake	ALL SPECIES - selective gear rules, except Dec. 1-Mar. 31: whitefish gear may be used. <i>Internal combustion motors prohibited. Lawful to fish to base of Cle Elum Dam.</i>		
	TROUT	Year-round	Catch-and-release.
	Other Game Fish	Year-round	Statewide min. size/daily limit.
	All Game Fish	First Sat. in June-Oct. 31	Statewide min. size/daily limit. Selective gear rules. Internal combustion motors prohibited.
COLUMBIA BASIN HATCHERY CREEK (Grant Co.) from the hatchery outflow to confluence with Rocky Coulee Wasteway	Juvenile anglers (under 15 years old), anglers with a disability and a reduced-fee license, or designated harvester cards only.		
	TROUT	Apr. 1-Sept. 30	No min. size. Daily limit 3.
	Other Game Fish	Apr. 1-Sept. 30	Statewide min. size/daily limit.

1. Bonneville Dam
2. The Dalles Dam
3. John Day Dam
4. McNary Dam
5. Priest Rapids Dam
6. Wanapum Dam
7. Rock Island Dam
8. Rocky Reach Dam
9. Wells Dam
10. Chief Joseph Dam
11. Grand Coulee Dam
12. Ice Harbor Dam
13. Lower Monumental Dam
14. Little Goose Dam
15. Lower Granite Dam



Unless otherwise listed in Special Rules, you must follow the Statewide Rules (pages 12, 15-17).

WATER	SPECIES	Season	Additional Rules
<p>COLUMBIA RIVER – where the river coincides with the boundary between Washington and Oregon, the license of either state is valid. Anglers must comply with the laws of the state in which they are fishing. An angler licensed only in Oregon may not fish on the Washington shore or in Washington sloughs or tributaries, except Camas Slough, where the license of either state is valid from a floating device. An angler fishing the Columbia River is restricted to one daily limit even if licensed by both states. SALMON and STEELHEAD anglers may not possess in the field, fish mutilated so that size, species or fin clip cannot be determined, until the angler has reached their automobile or principle means of land transportation and has completed their daily angling. Anglers may fish with either a saltwater, freshwater, or combination license in the waters of the Columbia River between a line from Rocky Point, on the Washington shore, to Tongue Point, on the Oregon shore, and the Buoy 10 line described below. For STURGEON rules in the Columbia River tributaries, see rules for adjoining mainstream waters. For bottomfish and forage fish rules, Marine Area 1 General Rules apply. CLOSED - to fishing for Columbia River SMELT (eulachon).</p>			
<p>from a true north and south line through Buoy 10 to a projected line from Rocky Point on the Washington bank through Red Buoy 44 to the navigation light at Tongue Point on the Oregon bank</p> <p>(519)</p>	<p>Fishing from the north jetty is open 7 days a week when Marine Area 1 or Buoy 10 areas are open for SALMON. The daily limit and minimum size restrictions follow the most liberal regulations of either of these areas. Barbed hooks may be used.</p> <p>TROUT WALLEYE</p> <p>BASS CHANNEL CATFISH Other Game Fish SALMON & STEELHEAD</p> <p>SALMON & STEELHEAD</p> <p>SALMON & STEELHEAD</p> <p>SALMON & STEELHEAD</p> <p>SALMON & STEELHEAD</p> <p>STURGEON STURGEON STURGEON</p> <p>STURGEON SHAD FORAGE FISH</p> <p>BOTTOMFISH</p>	<p>Year-round</p> <p>Year-round Year-round Year-round June 16-July 31</p> <p>Aug. 1-Sept. 3</p> <p>Sept. 4-Sept. 30</p> <p>Oct. 1-Dec. 31</p> <p>Jan. 1-Mar. 31</p> <p>Jan. 1-Apr. 30 May 1-May 11 May 12-July 8</p> <p>July 9-Dec. 31 May 16-Mar. 31</p> <p>Year-round</p> <p>Year-round</p>	<p>Release all TROUT except hatchery STEELHEAD (see below). No min. size. Daily limit 10. Up to 5 over 18" and only 1 over 24" may be retained.</p> <p>No min. size. Daily limit 5. Up to 3 over 15" may be retained.</p> <p>No min. size. No daily limit.</p> <p>Statewide min. size/daily limit.</p> <p>Min. size 12". Daily limit 6. Up to 2 may be adult SALMON or hatchery STEELHEAD or 1 of each. Release all SALMON other than hatchery CHINOOK and SOCKEYE. July 2-July 31: Release adult CHINOOK and SOCKEYE. CLOSED to fishing for SALMON and STEELHEAD from Buoy 10 to the Megler Astoria Bridge.</p> <p>CHINOOK - min. size 24". COHO - min. size 16". Daily limit 2 SALMON or hatchery STEELHEAD or 1 of each. Only 1 CHINOOK may be retained. Release all SALMON other than CHINOOK and hatchery COHO.</p> <p>COHO - min. size 16". Daily limit 2 hatchery COHO or hatchery STEELHEAD or 1 of each. Release all SALMON other than hatchery COHO.</p> <p>Min. size 12". Daily limit 6. Up to 2 may be adult SALMON or hatchery STEELHEAD or 1 of each. Release all SALMON other than CHINOOK and hatchery COHO.</p> <p>Min. size 12". Daily limit 6. Up to 2 may be adult hatchery CHINOOK or hatchery STEELHEAD or 1 of each. Release all SALMON other than hatchery CHINOOK.</p> <p>Min. size 38" fork length. Max. size 54" fork length. Daily limit 1. Catch-and-release.</p> <p>Min. size 41" fork length. Max. size 54" fork length. Daily limit 1. End date depends on quota being met.</p> <p>Catch-and-release.</p> <p>No min. size. No daily limit.</p> <p>No min. size. Daily limit 10 lbs. all species combined. Forage fish jig gear allowed. Forage fish may be used live for bait. Closed to fishing for eulachon.</p> <p>Daily limits, seasons, size restrictions, and gear restrictions are the same as those of the adjacent portion of Marine Area 1.</p>
<p>from a line projected from Rocky Point on the Washington bank through Red Buoy 44 to the navigation light at Tongue Point on the Oregon bank to I-5 Bridge</p> <p>Rocky Point/Tongue Point line to Longview Bridge (521)</p> <p>Longview Bridge to I-5 Bridge (523)</p> <p>Col. R. Salmon/Steelhead Endorsement (p. 16)</p>	<p>TROUT</p> <p>WALLEYE</p> <p>BASS CHANNEL CATFISH Other Game Fish SALMON & STEELHEAD</p> <p>SALMON & STEELHEAD</p> <p>SALMON & STEELHEAD</p> <p>SALMON & STEELHEAD</p> <p>SHAD</p> <p>Downstream from the Wauna powerline crossing at river mile 40 near Cathlamet.</p> <p>STURGEON STURGEON STURGEON</p>	<p>May 16-Mar. 31</p> <p>Year-round</p> <p>Year-round Year-round Year-round May 16-July 31</p> <p>Aug. 1-Sept. 9</p> <p>Sept. 10-Dec. 31</p> <p>Jan. 1-Mar. 31</p> <p>May 16-Mar. 31</p> <p>Jan. 1-Apr. 30 May 1-May 11 May 12-July 8</p>	<p>Release all TROUT except hatchery CUTTHROAT and STEELHEAD (see below). Daily limit 2 hatchery CUTTHROAT. Hatchery CUTTHROAT minimum size 12".</p> <p>No min. size. Daily limit 10. Up to 5 over 18" and only 1 over 24" may be retained.</p> <p>No min. size. Daily limit 5. Up to 3 over 15" may be retained.</p> <p>No min. size. No daily limit.</p> <p>Statewide min. size/daily limit.</p> <p>SALMON minimum size 12". Daily limit 6. Up to 2 may be adult SALMON or hatchery STEELHEAD or 1 of each. Release all SALMON other than hatchery CHINOOK and SOCKEYE. May 16-June 15: release adult CHINOOK. July 2-July 31: release adult CHINOOK and SOCKEYE.</p> <p>SALMON minimum size 12". Daily limit 6. Up to 2 may be adult SALMON or hatchery STEELHEAD or 1 of each. Release all SALMON other than CHINOOK and hatchery COHO. Sept. 10-Sept. 30: release CHINOOK downstream from a line projected from the Warrior Rock lighthouse through Red Buoy #4 to the orange marker atop the dolphin on the Washington shore.</p> <p>SALMON minimum size 12". Daily limit 6. Up to 2 may be adult hatchery CHINOOK or hatchery STEELHEAD or 1 of each. Release all SALMON other than hatchery CHINOOK.</p> <p>No min. size. No daily limit.</p> <p>Min. size 38" fork length. Max. size 54" fork length. Daily limit 1. Catch-and-release.</p> <p>Min. size 41" fork length. Max. size 54" fork length. Daily limit 1. End date depends on quota being met.</p>

(continued on next page)

WATER	SPECIES	Season	Additional Rules
(continued from previous page) from a line projected from Rocky Point on the Washington bank through Red Buoy 44 to the navigation light at Tongue Point on the Oregon bank to I-5 Bridge Col. R. Salmon/Steelhead Endorsement (p. 16)	STURGEON	July 9-Dec. 31	Catch-and-release.
	Upstream from the Wauna powerline crossing at river mile 40 near Cathlamet.		
	STURGEON	Jan. 1-July 31	Min. size 38" fork length. Max. size 54" fork length. Daily limit 1. STURGEON may be retained Thursdays, Fridays, and Saturdays only.
	STURGEON	Aug. 1-Oct. 19	Catch-and-release.
	STURGEON	Oct. 20-Dec. 31	Min. size 38" fork length. Max. size 54" fork length. Daily limit 1. STURGEON may be retained Thursdays, Fridays, and Saturdays only (end date depends on quota being met).
from I-5 Bridge to Bonneville Dam (525) Col. R. Salmon/Steelhead Endorsement (p. 16)	CLOSED WATERS - at Bonneville Dam between the upstream line of Bonneville Dam and a point 600' below the fish ladder at the new Bonneville Dam Powerhouse. CLOSED to angling inside the south navigation lock at Bonneville Dam from a marker on the westernmost point of Robins Island to a marker on the Oregon mainland shore. CLOSED to angling from a floating device from Bonneville Dam downstream to the Hamilton Island boat launch and across to a marker on the westernmost tip of Robins Island.		
	TROUT		Release all TROUT except hatchery STEELHEAD (see below).
	WALLEYE	Year-round	No min. size. Daily limit 10. Up to 5 over 18" and only 1 over 24" may be retained.
	BASS	Year-round	No min. size. Daily limit 5. Up to 3 over 15" may be retained.
	CHANNEL CATFISH	Year-round	No min. size. No daily limit.
	Other Game Fish	Year-round	Statewide min. size/daily limit.
	SALMON Nov. 1-Dec. 31: CLOSED to fishing for SALMON from Beacon Rock to Bonneville Dam.		
	SALMON & STEELHEAD	June 16-July 31	SALMON minimum size 12". Daily limit 6. Up to 2 may be adult SALMON or hatchery STEELHEAD or 1 of each. Release all SALMON other than hatchery CHINOOK and SOCKEYE. July 2-July 31: release adult CHINOOK and SOCKEYE.
	SALMON & STEELHEAD	Aug. 1-Sept. 9	SALMON minimum size 12". Daily limit 6. Up to 2 may be adult SALMON or hatchery STEELHEAD or 1 of each. Only 1 may be an adult CHINOOK. Release all SALMON other than CHINOOK and hatchery COHO.
	SALMON & STEELHEAD	Sept. 10-Dec. 31	SALMON minimum size 12". Daily limit 6. Up to 2 may be adult SALMON or hatchery STEELHEAD or 1 of each. Release all SALMON other than CHINOOK and hatchery COHO.
	STEELHEAD	Jan. 1-Mar. 31	Min. size 20". Daily limit 2.
	STURGEON May 1-Aug. 31: CLOSED to fishing for STURGEON from Bonneville Dam downstream 9 miles to a line crossing the Columbia from Navigation Marker 82 on the Oregon shore through the upstream exposed end of Skamania Island, continuing in a straight line to a boundary marker on the Washington shore. STURGEON fishing is CLOSED on the Washington mainland shore from Bonneville Dam downstream to a boundary marker about 4,000' downstream from the fish ladder at the new Bonneville Dam Powerhouse south to the downstream end of Cascade Island and across to the Oregon angling boundary on Bradford Island (about 850' downstream from fish ladder). From Bonneville Dam to a line from the Hamilton Island boat ramp to an Oregon boundary marker on Robins Island: 1) it is unlawful to fish for STURGEON except with hand-casted lines from shore; 2) it is also unlawful to use a floating device to set lines for STURGEON; and 3) all anglers must stop all fishing for STURGEON once the daily limit of 1 fish has been retained.		
	STURGEON	Jan. 1-July 31	Min. size 38" fork length. Max. size 54" fork length. Daily limit 1. STURGEON may be retained Thursdays, Fridays, and Saturdays only.
	STURGEON	Aug. 1-Oct. 19	Catch-and-release.
	STURGEON	Oct. 20-Dec. 31	Min. size 38" fork length. Max. size 54" fork length. Daily limit 1. STURGEON may be retained Thursdays, Fridays, and Saturdays only (end date depends on quota being met).
	SHAD	May 16-Mar. 31	No min. size. No daily limit.
from Bonneville Dam to The Dalles Dam (527) Col. R. Salmon/Steelhead Endorsement (p. 16)	CLOSED WATERS - waters within ¼ mile of the USFWS Spring Creek Hatchery grounds between posted markers located ¼ mile on either side of the fish ladder entrance; at The Dalles between the upstream line of The Dalles Dam to the upstream side of the Interstate (Hwy. 197) Bridge, except fishing is permitted up to the navigation lock wall on the Washington shore. SALMON AND STEELHEAD - Aug. 1-Oct. 15: night closure and anti-snagging rule.		
	TROUT		Release all TROUT except hatchery STEELHEAD (see below).
	WALLEYE	Year-round	No min. size. Daily limit 10. Up to 5 over 18" and only 1 over 24" may be retained.
	BASS	Year-round	No min. size. Daily limit 5. Up to 3 over 15" may be retained.
	CHANNEL CATFISH	Year-round	No min. size. No daily limit.
	Other Game Fish	Year-round	Statewide min. size/daily limit.
	SALMON & STEELHEAD	June 16-July 31	SALMON minimum size 12". Daily limit 6. Up to 2 may be adult SALMON or hatchery STEELHEAD or 1 of each. Release all SALMON other than hatchery CHINOOK and SOCKEYE.
	SALMON & STEELHEAD	Aug. 1-Dec. 31	SALMON minimum size 12". Daily limit 6. Up to 2 may be adult SALMON or hatchery STEELHEAD or 1 of each. Release all SALMON other than CHINOOK and COHO. Release wild COHO from Bonneville Dam to Hood River Bridge.
	STEELHEAD	Jan. 1-Mar. 31	Min. size 20". Daily limit 2.
	STURGEON	Jan. 1-July 31	Min. size 38" fork length. Max. size 54" fork length. Daily limit 1. End date depends on quota being met. Note: The early-season quota for Bonneville Dam to The Dalles Dam has been met for 2012. A second retention season will be set for summer 2012.
	STURGEON	Aug. 1-Dec. 31	Catch-and-release.

(continued on next page)

WATER	SPECIES	Season	Additional Rules
(continued from previous page) from The Dalles Dam to McNary Dam	CLOSED WATERS - at John Day Dam between the upstream line of John Day Dam to markers approximately 3,000' downstream, except that fishing is permitted up to 400' below the fishway entrance from the Washington shore. At McNary Dam between the upstream line of McNary Dam downstream to a line across the river from the red and white marker on the Oregon shore on a line that intersects the downstream end of the wingwall of the boat lock near the Washington shore.		
The Dalles Dam to John Day Dam (529)	SALMON AND STEELHEAD - Aug. 1-Oct. 15: anti-snagging rule.		
John Day to McNary Dam (531)	TROUT		Release all TROUT except hatchery STEELHEAD (see below).
Col. R. Salmon/Steelhead Endorsement (p. 16)	WALLEYE	Year-round	No min. size. Daily limit 10. Up to 5 over 18" and only 1 over 24" may be retained.
	BASS	Year-round	No min. size. Daily limit 5. Up to 3 over 15" may be retained.
	CHANNEL CATFISH	Year-round	No min. size. No daily limit.
	Other Game Fish	Year-round	Statewide min. size/daily limit.
	SALMON & STEELHEAD	June 16-July 31	SALMON minimum size 12". Daily limit 6. Up to 2 may be adult SALMON or hatchery STEELHEAD or 1 of each. Release all SALMON other than hatchery CHINOOK and SOCKEYE.
	SALMON & STEELHEAD	Aug. 1-Dec. 31	SALMON minimum size 12". Daily limit 6. Up to 2 may be adult SALMON or hatchery STEELHEAD or 1 of each. Release all SALMON other than CHINOOK and COHO.
	STEELHEAD	Jan. 1-Mar. 31	Min. size 20". Daily limit 2.
	STURGEON May 1-July 31: CLOSED to fishing for STURGEON from John Day Dam downstream 2.4 miles to the west end of the grain silo at Rufus, Oregon.		
	May 1-July 31: CLOSED to fishing for STURGEON from McNary Dam downstream 1.5 miles to Hwy. 82 (Hwy. 395) Bridge.		
	STURGEON	Jan. 1-July 31	Min. size 43" fork length. Max. size 54" fork length. Daily limit 1. End date depends on quota being met.
	STURGEON	Aug. 1-Dec. 31	Catch-and-release.
from McNary Dam to Hwy. 395 Bridge at Pasco (533)	Snake River Confluence Protection Area - waters of the Columbia River from the railroad bridge between Burbank and Kennewick upstream approximately 2.1 miles to the first powerline crossing upstream of the navigation light on the point of Sacajewea State Park: Daily limits, seasons, size restrictions, and gear restrictions are the same as those in the adjacent area of the Snake River.		
Col. R. Salmon/Steelhead Endorsement (p. 16)	TROUT		Release all TROUT except hatchery STEELHEAD (see below).
	WALLEYE	Year-round	No min. size. Daily limit 10. Up to 5 over 18" and only 1 over 24" may be retained.
	CHANNEL CATFISH	Year-round	No min. size. No daily limit.
	Other Game Fish	Year-round	Statewide min. size/daily limit.
	SALMON & STEELHEAD	June 16-July 31	SALMON minimum size 12". Daily limit 6. Up to 2 may be adult SALMON or hatchery STEELHEAD or 1 of each. Release all SALMON other than hatchery CHINOOK and SOCKEYE.
	SALMON & STEELHEAD	Aug. 1-Dec. 31	SALMON minimum size 12". Daily limit 6. Up to 2 may be adult SALMON or hatchery STEELHEAD or 1 of each. Release all SALMON other than CHINOOK and COHO.
	STEELHEAD	Jan. 1-Mar. 31	Min. size 20". Daily limit 2.
	STURGEON	Feb. 1-July 31	Min. size 43" fork length. Max. size 54" fork length. Daily limit 1.
	STURGEON	Aug. 1-Jan. 31	Catch-and-release.
from Hwy. 395 Bridge at Pasco to Old Hanford townsite wooden powerline towers (See Ringold Area Bank Fishery below) (535)	CLOSED WATERS - within a 400' radius of the Columbia Irrigation District (CID) fish barrier at the mouth of the CID wasteway at Columbia Park.		
Col. R. Salmon/Steelhead Endorsement (p. 16)	RELEASE all STEELHEAD with a radio-tag wire protruding from the mouth, or with a disk or floy tag attached near the dorsal fin.		
	TROUT	Oct. 1-Mar. 31	Catch-and-release except up to 2 hatchery STEELHEAD may be retained. Oct. 1-Oct. 31: only STEELHEAD with both adipose fin clipped <u>and</u> ventral fin clipped may be retained.
	WALLEYE	Year-round	No min. size. Daily limit 10. Up to 5 over 18" and only 1 over 24" may be retained.
	CHANNEL CATFISH	Year-round	No min. size. No daily limit.
	Other Game Fish	Year-round	Statewide min. size/daily limit.
	SALMON	June 16-July 31	Min. size 12". Daily limit 6. Up to 2 may be adult hatchery CHINOOK. Release wild CHINOOK.
	SALMON	Aug. 1-Oct. 22	Min. size 12". Daily limit 6. Up to 2 adults may be retained.
	STURGEON	Feb. 1-July 31	Min. size 43" fork length. Max. size 54" fork length. Daily limit 1.
	STURGEON	Aug. 1-Jan. 31	Catch-and-release.
	RINGOLD AREA BANK FISHERY - waters of Columbia River adjacent to Ringold Hatchery from WDFW markers ¼ mile downstream of the Ringold wasteway outlet to WDFW markers ½ mile upstream of Spring Creek. Only the hatchery side of the river is open. Bank fishing only.		
	TROUT	Apr. 1-Apr. 15	Catch-and-release except up to 2 hatchery STEELHEAD may be retained.
from the Old Hanford townsite wooden powerline towers to Vernita Bridge (536)	WALLEYE	Feb. 1-Oct. 22	No min. size. Daily limit 10. Up to 5 over 18" and only 1 over 24" may be retained.
Col. R. Salmon/Steelhead Endorsement (p. 16)	CHANNEL CATFISH	Feb. 1-Oct. 22	No min. size. No daily limit.
	Other Game Fish	Feb. 1-Oct. 22	Statewide min. size/daily limit. Release all TROUT.
	SALMON	June 16-July 31	Min. size 12". Daily limit 6. Up to 2 may be adult hatchery CHINOOK. Release wild CHINOOK.
	SALMON	Aug. 1-Oct. 22	Min. size 12". Daily limit 6. Up to 2 adults may be retained.
	STURGEON	Feb. 1-July 31	Min. size 43" fork length. Max. size 54" fork length. Daily limit 1.
	STURGEON	Aug. 1-Oct. 22	Catch-and-release.

(continued on next page)

WATER	SPECIES	Season	Additional Rules
(continued from previous page) from Vernita Bridge to Priest Rapids Dam (536) Col. R. Salmon/Steelhead Endorsement (p. 16)	CLOSED WATERS - at Jackson (Moran) Creek: all waters of the Priest Rapids Hatchery system to the outlet on the Columbia River, extending to mid-stream Columbia River between boundary markers located 100' upstream and 400' downstream of the mouth. CLOSED WATERS - at Priest Rapids Dam between the upstream line of the dam downstream to the boundary markers 650' below the fish ladders.		
	WALLEYE	Year-round	No min. size. Daily limit 10. Up to 5 over 18" and only 1 over 24" may be retained.
	CHANNEL CATFISH	Year-round	No min. size. No daily limit.
	Other Game Fish	Year-round	Statewide min. size/daily limit. Release all TROUT.
	SALMON	June 16-July 31	Min. size 12". Daily limit 6. Up to 2 may be adult hatchery CHINOOK. Release wild CHINOOK.
	SALMON	Aug 1-Oct. 22	Min. size 12". Daily limit 6. Up to 2 adults may be retained.
	STURGEON May 1-July 31: CLOSED to fishing for STURGEON from Priest Rapids Dam downstream 2.5 miles to the marker 400' downstream of the Priest Rapids Hatchery outlet channel (Jackson Creek).		
	STURGEON	Feb. 1-July 31	Min. size 43" fork length. Max. size 54" fork length. Daily limit 1.
	STURGEON	Aug. 1-Jan. 31	Catch-and-release.
from Priest Rapids Dam to Wanapum Dam (537) Col. R. Salmon/Steelhead Endorsement (p. 16)	CLOSED WATERS - at Wanapum Dam between the upstream line of the dam to boundary markers 750' downstream of east fish ladder and 500' downstream of west fish ladder. ALL SPECIES - July 1-Aug. 31: anglers may fish with two poles with Two-Pole Endorsement.		
	All Game Fish	Year-round	Statewide min. size/daily limit. Release all TROUT.
	SALMON	July 1-Aug. 31	Min. size 12". Daily limit 6 CHINOOK and 6 SOCKEYE only. Up to 3 adult CHINOOK may be retained of which only 1 may be a wild adult CHINOOK.
	SALMON	Sept 1-Oct. 22	Min. size 12". Daily limit 6 CHINOOK only. Up to 2 adults may be retained.
	STURGEON	Year-round	Catch-and-release.
from Wanapum Dam to Wells Dam Wanapum Dam to Rock Island Dam (539) Rock Island Dam to Rocky Reach Dam (541) Rocky Reach Dam to Wells Dam (543) Col. R. Salmon/Steelhead Endorsement (p. 16)	CLOSED WATERS - at Rocky Reach Dam and Rock Island Dam between the upstream line of the dam to boundary markers 400' downstream of the fish ladders. CLOSED WATERS - at Wells Dam between the upstream line of Wells Dam to boundary markers 400' below the spawning channel discharge (on Chelan Co. side) and fish ladder (on Douglas Co. side). ALL SPECIES - July 1-Aug. 31: anglers may fish with two poles with Two-Pole Endorsement.		
	All Game Fish	Year-round	Statewide min. size/daily limit. Release all TROUT.
	SALMON	July 1-Oct. 15	Min. size 12". Daily limit 6 CHINOOK and 6 SOCKEYE only. Up to 3 adult CHINOOK may be retained of which only 1 may be a wild adult CHINOOK.
	STURGEON	Year-round	Catch-and-release.
from Wells Dam to Hwy. 173 Bridge at Brewster (545) Col. R. Salmon/Steelhead Endorsement (p. 16)	ALL SPECIES - July 16-Aug. 31: anglers may fish with two poles with Two-Pole Endorsement.		
	All Game Fish	Year-round	Statewide min. size/daily limit. Release all TROUT.
	SALMON	July 16-Aug. 31	Min. size 12". Daily limit 6 CHINOOK and 6 SOCKEYE only. Up to 3 adult CHINOOK may be retained of which only 1 may be a wild adult CHINOOK.
	STURGEON	Year-round	Catch-and-release.
from Hwy. 173 Bridge at Brewster to Chief Joseph Dam (545) Col. R. Salmon/Steelhead Endorsement (p. 16)	The Columbia River above Chief Joseph Dam is listed in the Eastside Lakes section as Rufus Woods Lake. Above Grand Coulee Dam, it is listed as Roosevelt Lake. For fishing on Indian reservation boundary waters, please consult the Colville Confederated Tribes, (509) 634-4711. CLOSED WATERS - from the Okanogan Co. shore between Chief Joseph Dam and the Hwy. 17 Bridge. CLOSED WATERS - from the Douglas Co. shore between Chief Joseph Dam and a point downstream 400'. ALL SPECIES - Fishing from a floating device prohibited downstream of Chief Joseph Dam from the boundary marker to the Corps of Engineers safety zone marker. July 1-Aug. 31: anglers may fish with two poles with Two-Pole Endorsement.		
	TROUT	June 1-Aug. 15	Min. size 12". Daily limit 10.
	Other Game Fish	Year-round	Statewide min. size/daily limit.
	SALMON	July 1-Oct. 15	Min. size 12". Daily limit 6 CHINOOK and 6 SOCKEYE only. Up to 3 adult CHINOOK may be retained of which only 1 may be a wild adult CHINOOK.
	STURGEON	Year-round	Catch-and-release.
COLVILLE RIVER (Stevens Co.) from mouth to bridge at town of Valley	TROUT	Year-round	Min. size 8". Daily limit 5. Oct. 1-Nov. 30: up to 2 BROWN TROUT may be retained.
	WALLEYE	Year-round	No min. size. Daily limit 8. only 1 over 22" may be retained.
	Other Game Fish	Year-round	Statewide min. size/daily limit.
	STURGEON	CLOSED	
from bridge at town of Valley upstream and tributaries	All Game Fish	Saturday before Memorial Day-Oct. 31	Statewide min. size/daily limit. Selective gear rules. Internal combustion motors prohibited.
COOPER RIVER (Kittitas Co.) mouth to Cooper Lake	All Game Fish	First Sat. in June-Oct. 31	Statewide min. size/daily limit. Selective gear rules. Internal combustion motors prohibited.
CORRAL CANYON CREEK (Benton Co.)	All Game Fish	First Sat. in June-Oct. 31	Statewide min. size/daily limit. Selective gear rules.
COTTONWOOD CREEK (Lincoln Co.)	All Game Fish	Year-round	Statewide min. size/daily limit.
COTTONWOOD CREEK (Walla Walla Co.)	CLOSED WATERS		
COWICHE CREEK (Yakima Co.)	All Game Fish	First Sat. in June-Oct. 31	Statewide min. size/daily limit. Selective gear rules. Internal combustion motors prohibited.
COYOTE CREEK (Adams Co.)	All Game Fish	Apr. 1-Sept. 30	Statewide min. size/daily limit.

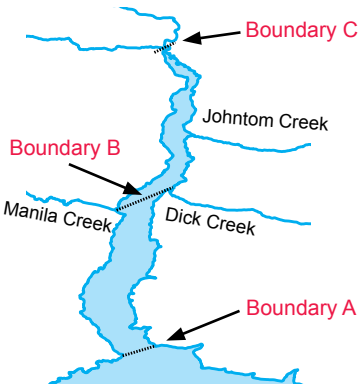
Unless otherwise listed in Special Rules, you must follow the Statewide Rules (pages 12, 15-17).

WATER	SPECIES	Season	Additional Rules	
CRAB CREEK (Grant/Adams/Lincoln Co.) (and tributaries except Columbia Basin Hatchery Creek) from mouth to O'Sullivan Dam (including Marsh Units I and II impoundments)	CLOSED WATERS - from Morgan Lake Rd. in Section 36 to O'Sullivan Dam (including Marsh Units I and II impoundments).	All Game Fish	Apr. 1-Sept. 30	Statewide min. size/daily limit.
from the confluence of the outlet streams to the Moses Lake outlets	ALL SPECIES - Mar. 1-May 31: only one single-point hook 3/4" or less measured point to shank may be used.	All Game Fish	Year-round	For min. size/daily limits, see Potholes Reservoir Rules (Eastside Lakes) .
from the fountain buoy and shoreline markers or 150' downstream of the Alder Street fill to Grant County Rd. 7	ALL SPECIES - Mar. 1-May 31: only one single-point hook 3/4" or less measured point to shank may be used.	All Game Fish	Year-round	For min. size/daily limits, see Moses Lake Rules (Eastside Lakes) .
above Grant County Rd. 7		All Game Fish	Year-round	Statewide min. size/daily limit.
DEEP CREEK (Yakima Co.) (tributary to Bumping Lake)	CLOSED WATERS - mouth to second bridge crossing on USFS Rd. 1808 (approximately 3.7 miles from junction of USFS rds. 1800 and 1808).	All Game Fish	First Sat. in June-Oct. 31	Statewide min. size/daily limit.
DE ROUX CREEK (Kittitas Co.) (tributary to North Fork Teanaway River)	CLOSED WATERS - from mouth to USFS Trail 1392 (De Roux Cr. Trail) stream crossing (aprox. 1 river mile).	All Game Fish	First Sat. in June-Oct. 31	Statewide min. size/daily limit. Selective gear rules. Internal combustion motors prohibited.
DILLACORT CREEK (Klickitat Co.)		All Game Fish	First Sat. in June-Oct. 31	Statewide min. size/daily limit. Release all TROUT.
DRY CREEK (Walla Walla Co.)	CLOSED WATERS - upstream of the Middle Waitsburg Road.			
EARLY WINTERS CREEK (Okanogan Co.)	CLOSED WATERS			
EAST LITTLE WALLA WALLA RIVER (Walla Walla Co.)	CLOSED WATERS			
ENTIAT RIVER (Chelan Co.) from mouth (Hwy. 97 Bridge) to Entiat Falls (586) Col. R. Salmon/Steelhead Endorsement (p. 16)	Downstream from Hwy. 97 Columbia River rules apply.	WHITEFISH	Dec. 1-Mar. 31	No min. size. Daily limit 15 WHITEFISH only. Whitefish gear rules.
above Entiat Falls	ALL SPECIES - selective gear rules. Internal combustion motors prohibited.	EASTERN BROOK TROUT	First Sat. in June-Oct. 31	No min. size. Daily limit 10.
		All Other TROUT	First Sat. in June-Oct. 31	Min. size 8". Daily limit 5. Only 1 over 12" may be retained. EASTERN BROOK TROUT (EBT) do not count as part of the TROUT daily limit. May not continue to fish for EBT once 5 TROUT other than EBT have been retained.
		Other Game Fish	First Sat. in June-Oct. 31	Statewide min. size/daily limit.
GOAT CREEK (Okanogan Co.)	CLOSED WATERS			
GOLD CREEK, GOLD CREEK POND, AND OUTLET CHANNEL (Kittitas Co.) (tributary to Keechelus Lake)	CLOSED WATERS			
GOLD CREEK (Okanogan Co.)	CLOSED WATERS - from mouth to confluence with North Fork.			
GOOSE CREEK (Lincoln Co.) within the city limits of Wilbur	Juvenile anglers (under 15 years old) anglers with a disability and a reduced-fee license, or designated harvester cards only.	All Game Fish	Year-round	Statewide min. size/daily limit.
GRANDE RONDE RIVER (Asotin Co.) from mouth to County Rd. Bridge (about 2½ miles upstream) (592) Col. R. Salmon/Steelhead Endorsement (p. 16)	ALL SPECIES - Sept. 1-May 31: selective gear rules. Internal combustion motors prohibited.	TROUT	Year-round	Min. size 10". Daily limit 2. Release all STEELHEAD.
		CHANNEL CATFISH	Year-round	No min. size. No daily limit.
		Other Game Fish	Year-round	Statewide min. size/daily limit.
from County Rd. Bridge to Oregon state line and all tributaries except the Wenaha River tributaries (592) Col. R. Salmon/Steelhead Endorsement (p. 16)	ALL SPECIES - First Sat. in June-Aug. 31: selective gear rules. Internal combustion motors prohibited. Sept. 1-Apr. 15: barbless hooks required.	CHANNEL CATFISH	First Sat. in June-Oct. 31	No min. size. No daily limit.
		Other Game Fish	First Sat. in June-Oct. 31	Statewide min. size/daily limit, except up to 3 hatchery STEELHEAD may be retained.
		WHITEFISH	Nov. 1-Apr. 15	No min. size. Daily limit 15 WHITEFISH only. Tributaries CLOSED to fishing for WHITEFISH.
		STEELHEAD	Nov. 1-Apr. 15	Daily limit 3 hatchery STEELHEAD only. Tributaries CLOSED to fishing for STEELHEAD.
GRANITE CREEK (Pend Oreille Co.) and all tributaries	CLOSED WATERS			
HARVEY CREEK (Pend Oreille Co.) (tributary to Sullivan Lake)	CLOSED WATERS - from mouth to Bridge 4830 on county road (about 1½ miles).	All Game Fish	First Sat. in June-Oct. 31	Statewide min. size/daily limit. Selective gear rules. Internal combustion motors prohibited.
HAWK CREEK (Lincoln Co.) and tributaries upstream of the Falls at Hawk Creek Campground		All Game Fish	Year-round	Statewide min. size/daily limit.
HAYS CREEK (Adams Co.)		All Game Fish	Apr. 1-Sept. 30	Statewide min. size/daily limit.

WATER	SPECIES	Season	Additional Rules	
HOG CANYON CREEK (Spokane Co.) Hog Canyon Dam to Scroggie Rd.	All Game Fish	Year-round	Statewide min. size/daily limit.	
ICICLE RIVER (Creek) (Chelan Co.) from mouth to Leland Creek (672) Col. R. Salmon/Steelhead Endorsement (p. 16)	CLOSED WATERS - from mouth to Leavenworth National Fish Hatchery rack. All Game Fish	First Sat. in June-Sept. 30	Statewide min. size/daily limit. Selective gear rules. Internal combustion motors prohibited.	
INDIAN CREEK (Pend Oreille Co.) and tributaries	EASTERN BROOK TROUT	First Sat. in June-Oct. 31	No min. size. Daily limit 10.	
	All Other TROUT	First Sat. in June-Oct. 31	Min. size 8". Daily limit 2. EASTERN BROOK TROUT (EBT) do not count as part of the TROUT daily limit. May not continue to fish for EBT once 2 TROUT other than EBT have been retained.	
	Other Game Fish	First Sat. in June-Oct. 31	Statewide min. size/daily limit.	
INDIAN CREEK (Yakima Co.)	CLOSED WATERS - from Rimrock Reservoir upstream 6 miles to the impassable waterfall located about 2.5 miles on trail #1105 from the end of Indian Creek Rd. (USFS Rd #1308). Includes that portion of creek that flows through the dry lakebed.			
	EASTERN BROOK TROUT	First Sat. in June-Oct. 31	No min. size. No daily limit.	
	All Other TROUT	First Sat. in June-Oct. 31	Min. size 8". Daily limit 2. EASTERN BROOK TROUT do not count as part of the TROUT daily limit.	
INGALLS CREEK (Chelan Co.)	Other Game Fish	First Sat. in June-Oct. 31	Statewide min. size/daily limit.	
	CLOSED WATERS - mouth to Alpine Lakes wilderness boundary.			
JASMINE CREEK (Okanogan Co.)	Juvenile anglers only (under 15 years old).			
	All Game Fish	Year-round	Statewide min. size/daily limit.	
JEWITT CREEK (Klickitat Co.)	Juvenile anglers only (under 15 years old).			
	TROUT	First Sat. in June-Oct. 31	No min. size. Daily limit 5.	
	Other Game Fish	First Sat. in June-Oct. 31	Statewide min. size/daily limit.	
KACHESS RIVER (Kittitas Co.)	CLOSED WATERS - from Kachess Reservoir to the impassible 50-60' waterfall about ½ mile upstream of Mineral Creek. Lawful to fish to base of Kachess Dam.			
	All Game Fish	First Sat. in June-Oct. 31	Statewide min. size/daily limit. Selective gear rules. Internal combustion motors prohibited.	
KALISPELL CREEK AND ALL TRIBUTARIES (Pend Oreille Co.)	All Game Fish	Last Sat. in Apr.-Oct. 31	Statewide min. size/daily limit. Selective gear rules. Internal combustion motors prohibited.	
KETTLE RIVER (Ferry/Stevens Co.) from Barstow Bridge upstream	ALL SPECIES - from Canadian border upstream to Highway 21 Bridge at Curlew: selective gear rules <u>not</u> in effect for juvenile anglers only (under 15 years old).			
	TROUT	Saturday before Memorial Day-Oct. 31	Min. size 12". Daily limit 2. Selective gear rules. Internal combustion motors prohibited.	
	Other Game Fish	Saturday before Memorial Day-Oct. 31	Statewide min. size/daily limit. Selective gear rules. Internal combustion motors prohibited.	
	WHITEFISH STURGEON	Nov. 1-May 31 CLOSED	No min. size. Daily limit 15 WHITEFISH only. Whitefish gear rules.	
KLICKITAT RIVER (Klickitat Co.) from mouth to 400' upstream from #5 fishway (607) Col. R. Salmon/Steelhead Endorsement (p. 16)	CLOSED WATERS - from Fisher Hill Bridge to 400' upstream from #5 fishway. ALL SPECIES - Apr. 1-May 31: night closure and anti-snagging rule. Aug. 1-Jan. 31: night closure and anti-snagging rule. When the anti-snagging rule is in effect, only fish hooked inside the mouth may be retained.			
	TROUT	June 1-Nov. 30	Min. size 12". Daily limit 2.	
	Other Game Fish	June 1-Nov. 30	Statewide min. size/daily limit.	
	SALMON & STEELHEAD	Apr. 1-May 31	SALMON - Min. size 12". STEELHEAD - Min. size 20". Daily limit 2 SALMON or hatchery STEELHEAD or 1 of each. Release wild CHINOOK. Open Mondays, Wednesdays, Saturdays, and Sundays only.	
	SALMON	June 1-July 31	Min. size 12". Daily limit 6. Up to 2 adults may be retained. Release wild CHINOOK.	
	SALMON	Aug. 1-Jan. 31	Min. size 12". Daily limit 6. Up to 2 adult CHINOOK may be retained.	
	CLOSED WATERS - from boundary markers below Klickitat Salmon Hatchery to boundary markers above hatchery.			
	TROUT	June 1-Nov. 30	Min. size 12". Daily limit 2.	
	Other Game Fish	June 1-Nov. 30	Statewide min. size/daily limit.	
	WHITEFISH	Dec. 1-Mar. 31	No min. size. Daily limit 15 WHITEFISH only. Whitefish gear rules.	
from 400' upstream from #5 fishway to boundary markers above Klickitat Salmon Hatchery (608) Col. R. Salmon/Steelhead Endorsement (p. 16)	SALMON	June 1-July 31	Min. size 12". Daily limit 6 JACKS only. Release wild CHINOOK.	
	SALMON	Aug. 1-Oct. 31	Min. size 12". Daily limit 6. Up to 2 adult CHINOOK may be retained.	
	SALMON	Nov. 1-Nov. 30	Min. size 12". Daily limit 6. Release CHINOOK.	
	CLOSED WATERS - from the Yakama reservation boundary upstream, and all tributaries.			
	TROUT	June 1-Nov. 30	Min. size 12". Daily limit 2.	
from boundary markers above Klickitat Salmon Hatchery upstream (608) Col. R. Salmon/Steelhead Endorsement (p. 16)	Other Game Fish	June 1-Nov. 30	Statewide min. size/daily limit.	
	WHITEFISH	Dec. 1-Mar. 31	No min. size. Daily limit 15 WHITEFISH only. Whitefish gear rules.	
LAKE CREEK (Okanogan Co.)	CLOSED WATERS - from mouth to Black Lake.			
	CLOSED WATERS - from Black Lake to Three Prong Creek.			
LATAH (HANGMAN) CREEK (Spokane Co.)	All Game Fish	Year-round	Statewide min. size/daily limit.	

WATER	SPECIES	Season	Additional Rules	
LE CLERC CREEK and tributaries (Pend Oreille Co.)	EASTERN BROOK TROUT	First Sat. in June-Oct. 31	No min. size. Daily limit 10.	
	All Other TROUT	First Sat. in June-Oct. 31	Min. size 8". Daily limit 2. EASTERN BROOK TROUT (EBT) do not count as part of the TROUT daily limit. May not continue to fish for EBT once 2 TROUT other than EBT have been retained.	
	Other Game Fish	First Sat. in June-Oct. 31	Statewide min. size/daily limit.	
LITTLE KLICKITAT RIVER (Klickitat Co.) within Goldendale city limits	Juvenile anglers only (under 15 years old).			
	TROUT	4th Sat. in Apr.-Oct. 31	No min. size. Daily limit 5.	
	Other Game Fish	4th Sat. in Apr.-Oct. 31	Statewide min. size/daily limit.	
LITTLE NACHES RIVER (Yakima Co.)	All Game Fish	First Sat. in June-Oct. 31	Statewide min. size/daily limit. Selective gear rules. Internal combustion motors prohibited.	
LITTLE PEND OREILLE RIVER (Stevens Co.) from the Little Pend Oreille wildlife refuge boundary (about 1 mile downstream from the refuge headquarters office) to Crystal Falls	EASTERN BROOK TROUT	Saturday before Memorial Day-Oct. 31	No min. size. Daily limit 5. Selective gear rules. Internal combustion motors prohibited.	
	Other Game Fish	Saturday before Memorial Day-Oct. 31	Catch-and-release. Selective gear rules. Internal combustion motors prohibited.	
LITTLE SPOKANE RIVER (Spokane Co.) from mouth to SR 291 Bridge	All Game Fish	Year-round	Statewide min. size/daily limit.	
	from SR 291 Bridge to West Branch	All Game Fish	4th Sat. in Apr.-Oct. 31	
	WHITEFISH	Dec. 1-Mar. 31	Statewide min. size/daily limit. No min. size. Daily limit 15 WHITEFISH only. Whitefish gear rules.	
upstream of West Branch	CLOSED WATERS - from inlet to Chain Lake upstream ¼ mile to the railroad crossing culvert.			
	All Game Fish	First Sat. in June-Oct. 31	Statewide min. size/daily limit. KOKANEE must be released, upstream of the bridge at Fridegar Rd., including the waters of Chain Lake.	
LITTLE WENATCHEE RIVER (Chelan Co.)	CLOSED WATERS - from Lake Wenatchee to the falls below U.S. Forest Service Rd. 6700 Bridge			
LOST RIVER (Okanogan Co.) from mouth to Monument Creek	CLOSED WATERS			
	from Monument Creek to outlet of Cougar Lake	ALL SPECIES - selective gear rules. Internal combustion motors prohibited.		
	Dolly Varden/Bull Trout	First Sat. in June-Oct. 31	Min. size 14". May be retained as part of the TROUT daily limit.	
	All Other TROUT	First Sat. in June-Oct. 31	Min. size 14". Daily limit 2.	
	Other Game Fish	First Sat. in June-Oct. 31	Statewide min. size/daily limit.	
MAD RIVER (Chelan Co.)	CLOSED WATERS - from mouth to Jimmy Creek.			
MERCER CREEK (Kittitas Co.) that portion within Ellensburg city limits	Juvenile anglers only (under 15 years old).			
	All Game Fish	First Sat. in June-Oct. 31	Statewide min. size/daily limit.	
METHOW RIVER (Okanogan Co.) from mouth (Hwy. 97 Bridge) to County Rd. 1535 (lower Burma Rd.) Bridge (621) Col. R. Salmon/Steelhead Endorsement (p. 16)	Downstream of Hwy. 97 Bridge, Columbia River rules apply.			
	CLOSED WATERS			
	from County Rd. 1535 (lower Burma Rd.) Bridge to Hwy. 153 Bridge at McFarland Creek (621) Col. R. Salmon/Steelhead Endorsement (p. 16)	All Game Fish	First Sat. in June-Sept. 15	Catch-and-release. Selective gear rules. Internal combustion motors prohibited.
	from Hwy. 153 Bridge at McFarland Creek to Gold Creek (621) Col. R. Salmon/Steelhead Endorsement (p. 16)	All Game Fish	First Sat. in June-Sept. 30	Catch-and-release. Selective gear rules. Internal combustion motors prohibited.
	from Gold Creek to Foghorn Dam (1 mile upstream of Winthrop) (621) Col. R. Salmon/Steelhead Endorsement (p. 16)	All Game Fish	First Sat. in June-Sept. 30	Catch-and-release. Selective gear rules. Internal combustion motors prohibited.
		WHITEFISH	Dec. 1-Mar. 31	No min. size. Daily limit 15 WHITEFISH only. Whitefish gear rules.
	from Foghorn Dam (1 mile upstream of Winthrop) to Weeman Bridge (8 miles upstream of Winthrop) (621)	All Game Fish	First Sat. in June-Aug. 15	Catch-and-release. Selective gear rules. Internal combustion motors prohibited.
		WHITEFISH	Dec. 1-Mar. 31	No min. size. Daily limit 15 WHITEFISH only. Whitefish gear rules.
	from Weeman Bridge to the falls above Brush Creek (621)	WHITEFISH	Dec. 1-Mar. 31	No min. size. Daily limit 15 WHITEFISH only. Whitefish gear rules.
	METHOW RIVER TRIBUTARIES not listed in Special Rules (Okanogan Co.)	ALL SPECIES - selective gear rules. Internal combustion motors prohibited.		
		TROUT	First Sat. in June-Oct. 31	Min. size 8". Max. size 20". Daily limit 2. Release all STEELHEAD.
		Other Game Fish	First Sat. in June-Oct. 31	Statewide min. size/daily limit.
	MILL CREEK (Chelan Co.) (tributary to Nason Creek)	CLOSED WATERS		
	MILL CREEK (Pend Oreille Co.) and tributaries	EASTERN BROOK TROUT	First Sat. in June-Oct. 31	No min. size. Daily limit 10.
		All Other TROUT	First Sat. in June-Oct. 31	Min. size 8". Daily limit 2. EASTERN BROOK TROUT (EBT) do not count as part of the TROUT daily limit. May not continue to fish for EBT once 2 TROUT other than EBT have been retained.
Other Game Fish		First Sat. in June-Oct. 31	Statewide min. size/daily limit.	
MILL CREEK (Walla Walla Co.) from mouth upstream Col. R. Salmon/Steelhead Endorsement (p. 16)	CLOSED WATERS - from mouth to Bennington Dam, and all tributaries.			
	All Game Fish	First Sat. in June-Oct. 31	ALL SPECIES - Sept. 1-Oct. 31: barbless hooks required. Selective gear rules. Internal combustion motors prohibited. Statewide min. size/daily limit, except release all STEELHEAD.	

WATER	SPECIES	Season	Additional Rules	
MINERAL CREEK (Kittitas Co.) (tributary to upper Kachess River)	CLOSED WATERS - <i>from mouth to wilderness boundary.</i>			
NACHES RIVER (Yakima Co.) from mouth to confluence with Tieton River	TROUT	First Sat. in June-Oct. 31	Min. size 12". Max. size 20". Daily limit 2. Selective gear rules. Internal combustion motors prohibited.	
	Other Game Fish	First Sat. in June-Oct. 31	Statewide min. size/daily limit. Selective gear rules. Internal combustion motors prohibited.	
	WHITEFISH	Dec. 1-Mar. 31	No min. size. Daily limit 15 WHITEFISH only. Whitefish gear rules.	
	from confluence with Tieton River to Rattlesnake Creek	TROUT	First Sat. in June-Oct. 31	Catch-and-release. Selective gear rules. Internal combustion motors prohibited.
	Other Game Fish	First Sat. in June-Oct. 31	Statewide min. size/daily limit. Selective gear rules. Internal combustion motors prohibited.	
	WHITEFISH	Dec. 1-Mar. 31	No min. size. Daily limit 15 WHITEFISH only. Whitefish gear rules.	
from Rattlesnake Creek upstream	TROUT	First Sat. in June-Oct. 31	Min. size 12". Max. size 20". Daily limit 2. Selective gear rules. Internal combustion motors prohibited.	
Other Game Fish	First Sat. in June-Oct. 31	Statewide min. size/daily limit. Selective gear rules. Internal combustion motors prohibited.		
WHITEFISH	Dec. 1-Mar. 31	No min. size. Daily limit 15 WHITEFISH only. Whitefish gear rules.		
NANEUM CREEK (Kittitas Co.)	All Game Fish	First Sat. in June-Oct. 31	Statewide min. size/daily limit. Selective gear rules. Internal combustion motors prohibited.	
NAPEEQUA RIVER (Chelan Co.)	CLOSED WATERS - <i>from mouth to Twin Lakes Creek.</i>			
NASON CREEK (Chelan Co.) from mouth to Smith Brook	CLOSED WATERS			
from Smith Brook to Stevens Creek	All Game Fish	First Sat. in June-Oct. 31	Statewide min. size/daily limit. Selective gear rules. Internal combustion motors prohibited.	
NEGRO CREEK (Lincoln Co.) from the mouth at Sprague Lake to the fish barrier dam at Fishtrap Lake	All Game Fish	Year-round	Statewide min. size/daily limit.	
NEGRO CREEK (Whitman Co.)	All Game Fish	4th Sat. in Apr.-July 15	Statewide min. size/daily limit.	
NORTH CREEK (Okanogan Co.)	CLOSED WATERS - <i>from the mouth to the falls at river mile 0.8 (just above Twisp River Rd.).</i>			
OKANOGAN RIVER (Okanogan Co.) from mouth to Hwy. 97 Bridge immediately upstream of mouth (627) <i>Col. R. Salmon/Steelhead Endorsement</i> (p. 16)	For fishing on Indian reservation boundary waters, please also consult the Colville Confederated Tribes, (509) 634-4711. State license required.			
	All Game Fish	Year-round	Statewide min. size/daily limit. Release all TROUT.	
	SALMON	July 1-Oct. 15	Min. size 12". Daily limit 6 CHINOOK and 6 SOCKEYE only. Up to 3 adult CHINOOK may be retained of which only 1 may be a wild adult CHINOOK.	
from Hwy. 97 Bridge immediately upstream of mouth to highway bridge at Malott <i>Col. R. Salmon/Steelhead Endorsement</i> (p. 16) (627)	For fishing on Indian reservation boundary waters, please also consult the Colville Confederated Tribes, (509) 634-4711. State license required.			
	All Game Fish	Year-round	Statewide min. size/daily limit. Release all TROUT.	
	SALMON	July 1-Sept. 15	Min. size 12". Daily limit 6 CHINOOK and 6 SOCKEYE only. Up to 3 adult CHINOOK may be retained of which only 1 may be a wild adult CHINOOK.	
upstream of the highway bridge at Malott <i>Col. R. Salmon/Steelhead Endorsement</i> (p. 16) (627)	For fishing on Indian reservation boundary waters, please also consult the Colville Confederated Tribes, (509) 634-4711. State license required.			
	All Game Fish	First Sat. in June-Aug. 31	Statewide min. size/daily limit. Release all TROUT.	
	SALMON	July 1-Sept. 15	Min. size 12". Daily limit 6 CHINOOK and 6 SOCKEYE only. Up to 3 adult CHINOOK may be retained of which only 1 may be a wild adult CHINOOK.	
OLD MILL STREAM (Chelan Co.)	CLOSED WATERS			
OUTLET CREEK (Klickitat Co.)	TROUT	First Sat. in June-Oct. 31	Min. size 8". Daily limit 5.	
	Other Game Fish	First Sat. in June-Oct. 31	Statewide min. size/daily limit.	
PALOUSE RIVER (Whitman Co.) mouth to the base of Palouse Falls (Whitman Co.) <i>Col. R. Salmon/Steelhead Endorsement</i> (p. 16)	TROUT	June 16-Aug. 31	Min. size 10". Daily limit 6. Release all STEELHEAD.	
	TROUT	Sept. 1-Mar. 31	Min. size 10". Daily limit 6. Up to 3 hatchery STEELHEAD may be retained. Barbless hooks required when fishing for STEELHEAD.	
	CHANNEL CATFISH	Year-round	No min. size. No daily limit.	
	WALLEYE	Year-round	No min. size. Daily limit 10. Up to 5 over 18" and only 1 over 24" may be retained.	
	Other Game Fish	Year-round	Statewide min. size/daily limit.	
above Palouse Falls (and tributaries except Rock Creek)	All Game Fish	Year-round	Statewide min. size/daily limit.	
PANTHER CREEK (Chelan Co.)	CLOSED WATERS			
PATAHA CREEK (Garfield Co.) from mouth to Pomeroy city limits	All Game Fish	First Sat. in June-Oct. 31	Statewide min. size/daily limit.	
within the city limits of Pomeroy	Juvenile anglers only (under 15 years old).			
	All Game Fish	First Sat. in June-Oct. 31	Statewide min. size/daily limit.	
upstream from city limits of Pomeroy	All Game Fish	First Sat. in June-Oct. 31	Statewide min. size/daily limit. Selective gear rules. Internal combustion motors prohibited.	

WATER	SPECIES	Season	Additional Rules
PEND OREILLE RIVER (Pend Oreille Co.)	CLOSED WATERS - all sloughs within the boundaries of the Kalispel reservation, except Calispell Slough. WDFW and Kalispel tribal licenses required to fish Calispell Slough. ALL SPECIES - anglers may fish with two poles with Two-Pole Endorsement.		
	All Game Fish	Year-round	Statewide min. size/daily limit.
PESHASTIN CREEK (Chelan Co.)	CLOSED WATERS - from mouth to Ruby Creek.		
PHELPS CREEK (Chelan Co.) from mouth to falls at river mile 1	All Game Fish	First Sat. in June-Oct. 31	Statewide min. size/daily limit. Selective gear rules. Internal combustion motors prohibited.
RATTLESNAKE CREEK (Yakima Co.)	All Game Fish	First Sat. in June-Oct. 31	Catch-and-release. Selective gear rules. Internal combustion motors prohibited.
RED ROCK CREEK (Grant Co.)	All Game Fish	Apr. 1-Sept. 30	Statewide min. size/daily limit.
RINGOLD SPRINGS CREEK (Franklin Co.) (Hatchery Creek)	CLOSED WATERS		
ROCK CREEK (Adams/Whitman Co.) mouth to Endicott Rd.	All Game Fish	Year-round	Statewide min. size/daily limit.
from Endicott Rd. to the bridge on George Knott Rd. at Revere	All Game Fish	First Sat. in June-Oct. 31	Catch-and-release. Selective gear rules. Internal combustion motors prohibited.
upstream of George Knott Rd. at Revere	All Game Fish	Year-round	Statewide min. size/daily limit.
ROCK CREEK (Chelan Co.)	All Game Fish	First Sat. in June-Oct. 31	Statewide min. size/daily limit. Selective gear rules. Internal combustion motors prohibited.
ROCK CREEK (Klickitat, Co.) from the mouth to the Army Corps of Engineers Park	All Game Fish	Year-round	Size and daily limits the same as adjacent area of the Columbia River.
ROCKY FORD CREEK AND PONDS (Grant Co.)	All Game Fish	Year-round	Catch-and-release. Fly fishing only. Fishing from bank only (no wading).
ROOSEVELT LAKE TRIBUTARIES between Grand Coulee Dam and State Hwy. 25 Bridge at Northport - except Barnaby Creek, Nancy Creek and tributaries listed elsewhere in Special Rules	TROUT	Saturday before Memorial Day-Oct. 31	No min. size. Daily limit 5.
	Other Game Fish	Saturday before Memorial Day-Oct. 31	Statewide min. size/daily limit.
	STURGEON	CLOSED	
RUBY CREEK (Pend Oreille Co.) and tributaries	EASTERN BROOK TROUT	First Sat. in June-Oct. 31	No min. size. Daily limit 10.
	All Other TROUT	First Sat. in June-Oct. 31	Min. size 8". Daily limit 2. EASTERN BROOK TROUT (EBT) do not count as part of the TROUT daily limit. May not continue to fish for EBT once 2 TROUT other than EBT have been retained.
	Other Game Fish	First Sat. in June-Oct. 31	Statewide min. size/daily limit.
RUFUS WOODS LAKE TRIBS (Douglas/Okanogan Co.)	All Game Fish	First Sat. in June-Oct. 31	Statewide min. size/daily limit.
	STURGEON	CLOSED	
SALMON CREEK (Okanogan Co.)	CLOSED WATERS		
SALMON CREEK, NORTH FORK (Okanogan Co.)	All Game Fish	First Sat. in June-Oct. 31	Statewide min. size/daily limit. Selective gear rules. Internal combustion motors prohibited.
SALMON CREEK, WEST FORK (Okanogan Co.) from mouth to South Fork	All Game Fish	First Sat. in June-Oct. 31	Statewide min. size/daily limit. Selective gear rules. Internal combustion motors prohibited.
SAN POIL RIVER (Ferry Co.) 	Refer to Map: Boundary A to Boundary B – from the western shoreline (as marked by a regulatory buoy) across to the eastern shoreline (also as marked by a regulatory buoy) to the north shore of the outlet of French Johns Lake (Manila Creek) across to the north shore of the outlet of Dick Creek.		
	KOKANEE	Apr. 1-Jan. 31	No min. size. Daily limit 2.
	All other TROUT	Apr. 1-Jan. 31	No min. size. Daily limit 5. Up to 2 over 20" may be retained. Release all TROUT with intact adipose fins. KOKANEE not included in TROUT daily limit.
	WALLEYE	Apr. 1-Jan. 31	No min. size. Daily limit 8.
	SMALLMOUTH BASS	Apr. 1-Jan. 31	No min. size. Daily limit 10. Only 1 over 14" may be retained.
	Other Game Fish	Year-round	Statewide min. size/daily limit.
	SALMON	Year-round	Landlocked salmon rules apply.
	CARP	Year-round	No min. size/daily limit. Unlawful to fish for CARP with bow and arrow.
	STURGEON	CLOSED	
	Refer to Map: Boundary B to Boundary C - from the north shore of the outlet of French Johns Lake (Manila Creek) across to the north shore of the outlet of Dick Creek to upstream (approximately 5 miles) from the outlet of French Johns Lake, as marked by regulatory buoys.		
	KOKANEE	CLOSED	
	All other TROUT	CLOSED	
WALLEYE	Apr. 1-Jan. 31	No min. size. Daily limit 8.	
SMALLMOUTH BASS	Apr. 1-Jan. 31	No min. size. Daily limit 10. Only 1 over 14" may be retained.	
Other Game Fish	Year-round	Statewide min. size/daily limit.	
SALMON	Year-round	Landlocked salmon rules apply.	
CARP	Year-round	No min. size/daily limit. Unlawful to fish for CARP with bow and arrow.	
STURGEON	CLOSED		

Refer to Map: all waters upstream of Boundary C (1310 feet mean sea level) - under regulatory authority of the Colville Confederated Tribe of Indians. For fishing information call (509) 634-2110.

WATER	SPECIES	Season	Additional Rules
SHELLNECK CREEK (Yakima Co.)	CLOSED WATERS		
SHERMAN CREEK (Ferry Co.)	CLOSED WATERS - from hatchery boat dock to 400' upstream of hatchery water diversion dam.		
	All Game Fish	First Sat. in June-Oct. 31	Statewide min. size/daily limit.
SILVAS CREEK (Klickitat Co.)	All Game Fish	First Sat. in June-Oct. 31	Statewide min. size/daily limit. Release all TROUT.
SIMILKAMEEN RIVER (Okanogan Co.) from mouth to Enloe Dam (629) Col. R. Salmon/Steelhead Endorsement (p. 16)	ALL SPECIES - July 1-Sept. 15: <i>anti-snagging rule and night closure.</i>		
	SALMON	July 1-Sept. 15	Min. size 12". Daily limit 6 CHINOOK and 6 SOCKEYE only. Up to 3 adult CHINOOK may be retained of which only 1 may be a wild adult CHINOOK.
	WHITEFISH	Dec. 1-Mar. 31	No min. size. Daily limit 15 WHITEFISH only. Whitefish gear rules.
from Enloe Dam to Canadian border (629)	All Game Fish	First Sat. in June-Oct. 31	Statewide min. size/daily limit.
	WHITEFISH	Dec. 1-Mar. 31	No min. size. Daily limit 15 WHITEFISH only. Whitefish gear rules.
SINLAHEKIN CREEK (Okanogan Co.) from Palmer Lake to Cecile Creek Bridge	All Game Fish	First Sat. in June-Aug. 31	Statewide min. size/daily limit. Selective gear rules. Internal combustion motors prohibited.
	WHITEFISH	Dec. 1-Mar. 31	No min. size. Daily limit 15 WHITEFISH only. Whitefish gear rules.
SKOOKUMCHUCK CREEK (Klickitat Co.)	All Game Fish	First Sat. in June-Oct. 31	Statewide min. size/daily limit. Release all TROUT.
SLATE CREEK (Pend Oreille Co.) and tributaries	EASTERN BROOK TROUT	First Sat. in June-Oct. 31	No min. size. Daily limit 10.
	All Other TROUT	First Sat. in June-Oct. 31	Min. size 8". Daily limit 2. EASTERN BROOK TROUT (EBT) do not count as part of the TROUT daily limit. May not continue to fish for EBT once 2 TROUT other than EBT have been retained.
	Other Game Fish	First Sat. in June-Oct. 31	Statewide min. size/daily limit.

SNAKE RIVER - where the river coincides with the boundary between Washington and Idaho, the license of either state is valid. Anglers must comply with the laws of the state issuing the license. An angler licensed only in Idaho may not fish on the Washington shore or in Washington sloughs or tributaries. An angler fishing is restricted to one daily limit even if licensed by both states.

Snake River Confluence Protection Area - waters of the Columbia River from the railroad bridge between Burbank and Kennewick upstream approximately 2.1 miles to the first powerline crossing upstream of the navigation light on the point of Sacajewea State Park: Daily limits, seasons, size restrictions, and gear restrictions are the same as those in the adjacent area of the Snake River.

<i>Below Ice Harbor Dam (640)</i>	CLOSED WATERS - within 400' of the base of any dam; within a 400' radius around the fish ladder entrance at Lyons Ferry Hatchery; within a 200' radius upstream of the fish ladder exit above Lower Granite Dam; and within an area 1,200' downstream from the base of the west lock gate at Little Goose Dam on the south bank of the Snake River and 100' out into the river from said river bank.		
<i>Ice Harbor Dam to Lower Monument Dam (642)</i>	TROUT	June 16-Aug. 31	Min. size 10". Daily limit 6. Release all STEELHEAD.
<i>Lower Monument Dam to Little Goose Dam (644)</i>	TROUT	Sept. 1-Mar. 31	Min. size 10". Daily limit 6. Up to 3 hatchery STEELHEAD may be retained. Barbless hooks required when fishing for STEELHEAD.
<i>Little Goose Dam to Lower Granite Dam (646)</i>	CHANNEL CATFISH	Year-round	No min. size. No daily limit.
	WALLEYE	Year-round	No min. size. Daily limit 10. Up to 5 over 18" and only 1 over 24" may be retained.
<i>Lower Granite Dam to Washington/Idaho state line in Clarkston (648)</i>	Other Game Fish	Year-round	Statewide min. size/daily limit.
<i>Upstream of the Washington/Idaho state line in Clarkston (650)</i>	From mouth to Ice Harbor Dam. STURGEON May 1-July 31 CLOSED to fishing for STURGEON from Ice Harbor Dam downstream 1.5 miles to the downstream end of Goose Island.		
Col. R. Salmon/Steelhead Endorsement (p. 16)	STURGEON	Feb. 1-July 31	Min. size 43" fork length. Max. size 54" fork length. Daily limit 1.
	STURGEON	Aug. 1-Jan. 31	Catch-and-release.
	From Ice Harbor Dam to Oregon border.		
	STURGEON	Year-round	Min. size 43" fork length. Max. size 54" fork length. Daily limit 1. Catch-and-release for all STURGEON in waters upstream of Lower Granite Dam (includes all tributaries of the Snake River above this point).

A Washington license is required to fish downstream Snake R. (west of the state boundary line).

An Idaho license is required to fish in the Clearwater R.

An Idaho or Washington license is required to fish the Snake R. ID/WA boundary waters.



SNIPES CREEK (Benton Co.)	All Game Fish	First Sat. in June-Oct. 31	Statewide min. size/daily limit. Selective gear rules.
SNYDER CREEK (Klickitat Co.)	All Game Fish	First Sat. in June-Oct. 31	Statewide min. size/daily limit. Release all TROUT.
SPOKANE RIVER (Spokane Co.) from mouth (SR 25 Bridge) to 400' below Little Falls Dam	ALL SPECIES - <i>anglers may fish with two poles with Two-Pole Endorsement.</i>		
	KOKANEE	Year-round	No min. size. Daily limit 6. No more than 2 with intact adipose fins.
	All other TROUT	Year-round	No min. size. Daily limit 5. Up to 2 over 20" may be retained. KOKANEE not included in TROUT daily limit.
	WALLEYE	June 1-Mar. 31	No min. size. Daily limit 8. Only 1 over 22" may be retained.
	Other Game Fish	Year-round	Statewide min. size/daily limit.
	SALMON	Year-round	Landlocked salmon rules apply.
	STURGEON	CLOSED	

(continued on next page)

Unless otherwise listed in Special Rules, you must follow the Statewide Rules (pages 12, 15-17).

WATER	SPECIES	Season	Additional Rules
SPOKANE RIVER (cont.) from Little Falls Dam upstream to the boundary of the Plese Flats Day Use Area (Riverside State Park), except Long Lake, formed by Long Lake Dam	TROUT Other Game Fish SALMON STURGEON	Year-round Year-round Year-round CLOSED	Daily limit 5. Up to 2 over 20" may be retained. Statewide min. size/daily limit. Landlocked salmon rules apply.
from the upstream boundary of the Plese Flats Day Use Area (Riverside State Park) to Monroe Street Dam	ALL SPECIES - selective gear rules. TROUT Other Game Fish SALMON STURGEON	June 1-March 15 June 1-March 15 June 1-March 15 CLOSED	<i>Internal combustion motors prohibited.</i> Min. size 8". Daily limit 1. Release all wild TROUT. (Only RAINBOW TROUT with clipped adipose fin, and a healed scar at the location of the clipped fin, may be retained). Statewide min. size/daily limit. Landlocked salmon rules apply.
from Monroe Street Dam to Upriver Dam	All Game Fish SALMON	Year-round Year-round	Statewide min. size/daily limit. Landlocked salmon rules apply.
from Upriver Dam to Idaho State boundary (See DOH Fish Consumption Advisories, page 20)	ALL SPECIES - selective gear rules. All Game Fish	First Sat. in June-Mar. 15	Catch-and-release.
SPRING CREEK (Benton Co.)	All Game Fish	First Sat. in June-Oct. 31	Statewide min. size/daily limit. Selective gear rules.
SPRING CREEK (Klickitat Co.)	TROUT Other Game Fish	First Sat. in June-Oct. 31 First Sat. in June-Oct. 31	Min. size 8". Daily limit 5. Statewide min. size/daily limit.
STEHEKIN RIVER (Chelan Co.) from mouth to Agnes Creek	ALL SPECIES - selective gear rules. All Game Fish TROUT Other Game Fish	Mar. 1-June 30 July 1-Oct. 31 July 1-Oct. 31	<i>Internal combustion motors prohibited.</i> Catch-and-release. Min. size 15". Daily limit 2. Release CUTTHROAT. Statewide min. size/daily limit.
SULLIVAN CREEK (Pend Oreille Co.) from Mill Pond upstream and tributaries	ALL SPECIES - selective gear rules. EASTERN BROOK TROUT All Other TROUT Other Game Fish	First Sat. in June-Oct. 31 First Sat. in June-Oct. 31 First Sat. in June-Oct. 31	<i>Internal combustion motors prohibited.</i> No min. size. Daily limit 10. Min. size 8". Daily limit 2. EASTERN BROOK TROUT (EBT) do not count as part of the TROUT daily limit. May not continue to fish for EBT once 2 TROUT other than EBT have been retained. Statewide min. size/daily limit.
SWALE CREEK (Klickitat Co.)	All Game Fish	First Sat. in June-Oct. 31	Statewide min. size/daily limit. Release all TROUT.
SWAUK CREEK (Kittitas Co.)	All Game Fish	First Sat. in June-Oct. 31	Statewide min. size/daily limit. Selective gear rules. Internal combustion motors prohibited.
TACOMA CREEK (Pend Oreille Co.) and tributaries	EASTERN BROOK TROUT All Other TROUT Other Game Fish	First Sat. in June-Oct. 31 First Sat. in June-Oct. 31 First Sat. in June-Oct. 31	No min. size. Daily limit 10. Min. size 8". Daily limit 2. EASTERN BROOK TROUT (EBT) do not count as part of the TROUT daily limit. May not continue to fish for EBT once 2 TROUT other than EBT have been retained. Statewide min. size/daily limit.
TANEUM CREEK (Kittitas Co.)	All Game Fish	First Sat. in June-Oct. 31	Statewide min. size/daily limit. Selective gear rules. Internal combustion motors prohibited.
TEANAWAY RIVER (Kittitas Co.)	ALL SPECIES - selective gear rules. TROUT All Game Fish	First Sat. in June-Oct. 31 First Sat. in June-Oct. 31	<i>Internal combustion motors prohibited.</i> Statewide min. size/daily limit. Statewide min. size/daily limit.
TEANAWAY RIVER, NORTH FORK (Kittitas, Co.) from the mouth to Beverly Creek including all tributaries.	CLOSED WATERS - from Beverly Creek upstream 8 river miles to waterfall at the end of USFS Rd. 9737. ALL SPECIES - selective gear rules. Internal combustion motors prohibited. TROUT All Game Fish	First Sat. in June-Oct. 31 First Sat. in June-Oct. 31	Catch-and-release. Statewide min. size/daily limit.
TIETON RIVER (Yakima Co.)	Lawful to fish to base of Tieton (Rimrock) Dam. All Game Fish WHITEFISH	First Sat. in June-Oct. 31 Dec. 1-Mar. 31	Statewide min. size/daily limit. Selective gear rules. No min. size. Daily limit 15 WHITEFISH only. Whitefish gear rules.
TIETON RIVER, NORTH FORK (Yakima Co.) including the portion flowing through Rimrock Reservoir dry lakebed	CLOSED WATERS - Clear Lake spillway channel and North Fork Tieton within 400' of Clear Lake Dam. All Game Fish	First Sat. in June-Aug. 15	Statewide min. size/daily limit.
TIETON RIVER, SOUTH FORK (Yakima Co.)	CLOSED WATERS - from USFS Rd. 1200 to USFS Rd. 1070.		
TOUCHET RIVER (Columbia/Walla Walla Co.) from mouth to the confluence of NORTH and SOUTH FORKS (657) Col. R. Salmon/Steelhead Endorsement (p. 16)	All Game Fish STEELHEAD BROWN TROUT	First Sat. in June-Oct. 31 Nov. 1-Mar. 31 Nov. 1-Mar. 31	Statewide min. size/daily limit. Daily limit 3 hatchery STEELHEAD and BROWN TROUT combined. Barbless hooks required. No min. size. Daily limit 3 hatchery STEELHEAD and BROWN TROUT combined. Barbless hooks required.

WATER	SPECIES	Season	Additional Rules
TOUCHET RIVER, NORTH FORK mouth to Spangler Creek Col. R. Salmon/Steelhead Endorsement (p. 16)	CLOSED WATERS - all tributaries. ALL SPECIES - selective gear rules. <i>Internal combustion motors prohibited.</i>	All Game Fish First Sat. in June-Oct. 31	Statewide min. size/daily limit. Release all STEELHEAD.
NORTH FORK above Spangler Creek Col. R. Salmon/Steelhead Endorsement (p. 16)	CLOSED WATERS - all tributaries. ALL SPECIES - selective gear rules. <i>Internal combustion motors prohibited.</i>	All Game Fish First Sat. in June-Aug 31	Statewide min. size/daily limit. Release all STEELHEAD.
WOLF FORK from the mouth to Coates Creek and Robinson Fork Col. R. Salmon/Steelhead Endorsement (p. 16)	CLOSED WATERS - all tributaries. ALL SPECIES - selective gear rules. <i>Internal combustion motors prohibited.</i>	All Game Fish First Sat. in June-Oct. 31	Statewide min. size/daily limit. Release all STEELHEAD.
WOLF FORK above Coates Creek Col. R. Salmon/Steelhead Endorsement (p. 16)	CLOSED WATERS - all tributaries. ALL SPECIES - selective gear rules. <i>Internal combustion motors prohibited.</i>	All Game Fish First Sat. in June-Aug. 31	Statewide min. size/daily limit. Release all STEELHEAD.
SOUTH FORK mouth to Griffin Fork Col. R. Salmon/Steelhead Endorsement (p. 16)	CLOSED WATERS - all tributaries. ALL SPECIES - selective gear rules. <i>Internal combustion motors prohibited.</i>	All Game Fish First Sat. in June-Oct. 31	Statewide min. size/daily limit. Release all STEELHEAD.
SOUTH FORK above Griffin Fork Col. R. Salmon/Steelhead Endorsement (p. 16)	CLOSED WATERS - all tributaries. ALL SPECIES - selective gear rules. <i>Internal combustion motors prohibited.</i>	All Game Fish First Sat. in June-Aug. 31	Statewide min. size/daily limit. Release all STEELHEAD.
TUCANNON RIVER (Columbia/Garfield Co.) from mouth to Tucannon Hatchery Bridge (653) Col. R. Salmon/Steelhead Endorsement (p. 16)	CLOSED WATERS - all tributaries. ALL SPECIES - Nov. 1-Mar. 31: <i>barbless hooks required.</i>	All Game Fish First Sat. in June-Oct. 31	Statewide min. size/daily limit, except up to 3 hatchery STEELHEAD may be retained. Selective gear rules and internal combustion motors prohibited upstream of Turner Rd. Bridge at Marengo.
		All Game Fish Nov. 1-Mar. 31	Catch-and-release except up to 3 hatchery STEELHEAD may be retained.
		WHITEFISH Nov. 1-Mar. 31	No min. size. Daily limit 15 WHITEFISH only.
from Tucannon Hatchery Bridge upstream (653) Col. R. Salmon/Steelhead Endorsement (p. 16)	CLOSED WATERS - all tributaries and mainstem from Tucannon Hatchery Bridge upstream to 500' above the Rainbow Lake intake and from Cow Camp Bridge upstream. ALL SPECIES - selective gear rules. <i>Internal combustion motors prohibited.</i>	All Game Fish First Sat. in June-Oct. 31	Statewide min. size/daily limit. Release all STEELHEAD.
TWISP RIVER (Okanogan Co.) from mouth to War Creek	CLOSED WATERS - from War Creek to South Fork Twisp River.	All Game Fish First Sat. in June-Aug 15	Catch-and-release. Selective gear rules. Internal combustion motors prohibited.
UMTANUM CREEK (Kittitas Co.)		All Game Fish First Sat. in June-Oct. 31	Statewide min. size/daily limit. Selective gear rules. Internal combustion motors prohibited.
UNION CREEK (Yakima Co.)	CLOSED WATERS - from mouth to falls (about ¼ mile).	All Game Fish First Sat. in June-Oct. 31	Statewide min. size/daily limit.
WAHKIACUS CREEK (Klickitat Co.)		All Game Fish First Sat. in June-Oct. 31	Statewide min. size/daily limit. Release all TROUT.
WALLA WALLA RIVER (Walla Walla Co.) from mouth to Touchet River (659) Col. R. Salmon/Steelhead Endorsement (p. 16)	CHANNEL CATFISH TROUT	Year-round First Sat. in June-Mar. 31	No min. size. No daily limit. Statewide min. size/daily limit, except up to 3 hatchery STEELHEAD may be retained. Barbless hooks required for STEELHEAD.
	Other Game Fish	Year-round	Statewide min. size/daily limit.
from Touchet River to Oregon State boundary and all tributaries, except Mill Creek and Touchet River. See Closed Waters: Yellowhawk Creek, Cottonwood Creek, East Little Walla Walla River and Dry Creek (659) Col. R. Salmon/Steelhead Endorsement (p. 16)	CHANNEL CATFISH Other Game Fish	First Sat. in June-Oct. 31 First Sat. in June-Oct. 31	No min. size. No daily limit. Statewide min. size/daily limit, except up to 3 hatchery STEELHEAD may be retained.
	All Game Fish	Nov. 1-Mar. 31	Catch-and-release except up to 3 hatchery STEELHEAD may be retained. Barbless hooks required for STEELHEAD. All tributaries CLOSED to fishing for STEELHEAD.
WENAHA RIVER tributaries in Washington	ALL SPECIES - selective gear rules. <i>Internal combustion motors prohibited.</i>	All Game Fish First Sat. in June-Aug. 31	Statewide min. size/daily limit. Release all STEELHEAD.
WENATCHEE RIVER (Chelan Co.) from mouth to Hwy. 2 Bridge at Leavenworth (674) Col. R. Salmon/Steelhead Endorsement (p. 16)	CLOSED WATERS - from Hwy. 2 Bridge at Leavenworth to Lake Wenatchee (including Lake Jolanda).	WHITEFISH Dec. 1-Mar. 31	No min. size. Daily limit 15 WHITEFISH only. Whitefish gear rules.
WHEELER CREEK (Klickitat Co.)		All Game Fish First Sat. in June-Oct. 31	Statewide min. size/daily limit. Release all TROUT.
WHITE RIVER (Chelan Co.)	CLOSED WATERS - from mouth to White River Falls.		
WHITE SALMON RIVER (Klickitat/Skamania Co.) from mouth to Northwestern Lake Rd. Bridge (508) Col. R. Salmon/Steelhead Endorsement (p. 16)	CLOSED WATERS - from county road bridge below powerhouse upstream to Northwestern Lake Rd. Bridge. ALL SPECIES - bank fishing only downstream from the Hwy. 14 Bridge. From the mouth to Hwy. 14 Bridge: the daily limit follows the most liberal regulations of the adjacent mainstem Columbia or White Salmon rivers when both areas are open concurrently for SALMON. Aug. 1-Dec. 31: anti-snagging rule.	TROUT Aug. 1-Mar. 31 Other Game Fish Aug. 1-Mar. 31 SALMON & STEELHEAD Apr. 1-July 31 SALMON Aug. 1-Mar. 31	Min. size 14". Daily limit 2. Statewide min. size/daily limit. SALMON - min. size 12". Daily limit is a total of 2 SALMON or hatchery STEELHEAD or 1 of each. Release wild CHINOOK. Min. size 12". Daily limit 6. Up to 2 adults may be retained. Release wild CHINOOK and wild COHO.

(continued on next page)

Unless otherwise listed in Special Rules, you must follow the Statewide Rules (pages 12, 15-17).

WATER	SPECIES	Season	Additional Rules
WHITE SALMON RIVER (cont.) from Northwestern Lake Rd. Bridge to Big Brother Falls (River Mile 16) (508) Col. R. Salmon/Steelhead Endorsement (p. 16)	CLOSED WATERS - from Big Brother Falls downstream 400'. ALL SPECIES - selective gear rules. Internal combustion motors prohibited.		
	All Game Fish	First Sat. in June-Oct. 31	Catch-and-release except up to 2 hatchery STEELHEAD may be retained.
WIDE HOLLOW CREEK (Yakima Co.)	Juvenile anglers only (under 15 years old).		
	All Game Fish	First Sat. in June-Oct. 31	Statewide min. size/daily limit.
WILSON CREEK (Kittitas Co.) (2 branches within Ellensburg city limits)	Juvenile anglers only (under 15 years old).		
	All Game Fish	First Sat. in June-Oct. 31	Statewide min. size/daily limit.
WOLF CREEK (Okanogan Co.)	CLOSED WATERS - mouth to South Fork.		
YAKIMA RIVER (Yakima Co.) entire river, including tributaries and drains (See DOH Fish Consumption advisories, page 20) (690)	Downstream of Hwy. 240 Bridge Columbia River rules apply.		
	TROUT CHANNEL CATFISH		Release all STEELHEAD. No min. size. No daily limit.
from mouth (Hwy. 240 Bridge) to 400' below Prosser Dam (690) Col. R. Salmon/Steelhead Endorsement (p. 16)	CLOSED WATERS - from Prosser Dam downstream 400' and from Horn Rapids (Wanawish) Dam downstream 400'. CLOSED WATERS - Sept. 1-Oct. 22: from WDFW white markers 200' downstream of the USBR Chandler Powerhouse/Pumping station spillway chute to the power line crossing immediately upstream of the powerhouse. ALL SPECIES - Sept. 1-Oct. 22: night closure and anti-snagging rule. Chumming permitted.		
	BASS Other Game Fish SALMON	Mar. 1-Oct. 22 Mar. 1-Oct. 22 Sept. 1-Oct. 22	No min. size. No daily limit. Up to 3 over 15" may be retained. Statewide min. size/daily limit. Release TROUT. Min. size 12". Daily limit 6. Up to 2 adults may be retained.
from Prosser Dam to Hwy. 223 Bridge (690)	BASS Other Game Fish	May 1-Oct. 31 May 1-Oct. 31	No min. size. No daily limit. Up to 3 over 15" may be retained. Statewide min. size/daily limit. Release TROUT.
from Hwy. 223 Bridge at Granger to Sunnyside (Parker) Dam (690)	TROUT Other Game Fish WHITEFISH	First Sat. in June-Oct. 31 First Sat. in June-Oct. 31 Dec. 1-Last day in Feb.	Min. size 12". Max. size 20". Daily limit 2. Statewide min. size/daily limit. No min. size. Daily limit 15 WHITEFISH only. Whitefish gear rules.
from Sunnyside (Parker) Dam to 3,500' below Roza Dam (690) Col. R. Salmon/Steelhead Endorsement (p. 16)	CLOSED WATERS - from Yakima Ave.-Terrace Heights Bridge in Yakima upstream 400'. ALL SPECIES - selective gear rules. Internal combustion motors prohibited.		
	TROUT Other Game Fish WHITEFISH	First Sat. in June-Oct. 31 First Sat. in June-Oct. 31 Dec. 1-Last day in Feb.	Min. size 12". Max. size 20". Daily limit 2. Statewide min. size/daily limit. No min. size. Daily limit 15 WHITEFISH only. Whitefish gear rules.
from 3,500' below Roza Dam to Roza Dam (690) Col. R. Salmon/Steelhead Endorsement (p. 16)	CLOSED WATERS - from Roza Dam downstream 400'.		
	WHITEFISH	Dec. 1-Last day in Feb.	No min. size. Daily limit 15 WHITEFISH only. Whitefish gear rules.
from Roza Dam to Easton Dam (690)	CLOSED WATERS - from Easton Dam downstream 400'. Fishing from floating devices with an internal combustion motor is allowed from the US Bureau of Reclamation restricted areas signs at Roza Dam upstream to the boat launch ramp on the Roza Access Area (approximately ½ mile).		
	All Game Fish	Year-round	Statewide min. size/daily limit. Release all TROUT. Selective gear rules, except Dec. 1-Last day in Feb.: whitefish gear may be used for WHITEFISH only. Internal combustion motors prohibited.
from head of Easton Lake to Keechelus Dam (690)	Lawful to fish to base of Keechelus Dam.		
	EASTERN BROOK TROUT All Other TROUT Other Game Fish	Year-round Year-round Year-round	No min. size. No daily limit. Selective gear rules. Catch-and-release. Selective gear rules. Statewide min. size/daily limit. Selective gear rules, except Dec. 1-Last day in Feb.: whitefish gear may be used for WHITEFISH only.
YELLOWHAWK CREEK (Walla Walla Co.)	CLOSED WATERS		

CLEAN - DRAIN - DRY

Boats & Gear






















Keep Zebra and Quagga Mussels Out
Report Sightings Immediately

1-888-WDFW-AIS






















For more information visit: <http://wdfw.wa.gov/ais>



























Eastside Lakes - Special Rules





















WATER	SPECIES	Season	Additional Rules
AENEAS LAKE (Okanogan Co.) 	ALL SPECIES - fly fishing only. Motors prohibited.		
	TROUT	4th Sat. in Apr.-Oct. 31	No min. size. Daily limit 1.
	Other Game Fish	4th Sat. in Apr.-Oct. 31	Statewide min. size/daily limit. 
ALKALI LAKE (Grant Co.)	CRAPPIE	Year-round	No min. size. No daily limit. Up to 5 over 8" may be retained.
	BLUEGILL	Year-round	No min. size. No daily limit. Up to 5 over 6" may be retained.
	Other Game Fish	Year-round	Statewide min. size/daily limit. 
ALTA LAKE (Okanogan Co.)	All Game Fish	4th Sat. in Apr.-Sept. 30	Statewide min. size/daily limit. 
AMBER LAKE (Spokane Co.) 	ALL SPECIES - selective gear rules. Internal combustion motors prohibited.		
	All Game Fish	Mar. 1-Fri. before 4th Sat. in Apr.	Catch-and-release.
	TROUT	4th Sat. in Apr.-Sept. 30	Min. size 14". Daily limit 2. RAINBOW TROUT with clipped adipose fin, and a healed scar at the location of the clipped fin, must be released.
	Other Game Fish	4th Sat. in Apr.-Sept. 30	Statewide min. size/daily limit.
	All Game Fish	Oct. 1-Nov. 30	Catch-and-release.
BADGER LAKE (Spokane Co.)	All Game Fish	4th Sat. in Apr.-Sept. 30	Statewide min. size/daily limit. 
BANKS LAKE (Grant Co.)	ALL SPECIES - chumming permitted.		
	CRAPPIE	Year-round	Min. size 9". Daily limit 10.
	YELLOW PERCH	Year-round	No min. size. Daily limit 25.
	Other Game Fish	Year-round	Statewide min. size/daily limit. 
BAYLEY LAKE (Stevens Co.) 	CLOSED WATERS - inlet stream. ALL SPECIES - fly fishing only. Motors prohibited.		
	TROUT	4th Sat. in Apr.-July 4	Min. size 14". Daily limit 1.
	Other Game Fish	4th Sat. in Apr.-July 4	Statewide min. size/daily limit.
	All Game Fish	July 5-Oct. 31	Catch-and-release. 
BC MILL POND (Stevens Co.)	All Game Fish	4th Sat. in Apr.-Oct. 31	Statewide min. size/daily limit.
BEAR LAKE (Spokane Co.) 	Juvenile anglers (under 15 years old), licensed adults accompanied by a juvenile, anglers with a disability and a reduced-fee license, or designated harvester cards only.		
	All Game Fish	Year-round	Statewide min. size/daily limit. 
BEAVER LAKE (Columbia Co.)	ALL SPECIES - fishing from any floating device prohibited.		
	All Game Fish	Mar. 1-Oct. 31.	Statewide min. size/daily limit.
BEDA LAKE (Grant Co.) 	ALL SPECIES - selective gear rules. Internal combustion motors prohibited.		
	TROUT	Year-round	No min. size. Daily limit 1.
	Other Game Fish	Year-round	Statewide min. size/daily limit.
BEEHIVE (LAKE) RESERVOIR (Chelan Co.)	All Game Fish	4th Sat. in Apr.-July 4	Statewide min. size/daily limit.
	All Game Fish	July 5-Oct. 31	Catch-and-release. Selective gear rules. Internal combustion motors prohibited. 
BENNINGTON, LAKE (Walla Walla Co.) (formerly Mill Creek Reservoir)	ALL SPECIES - internal combustion motors prohibited.		
	TROUT	Year-round	No min. size. Daily limit 5. Up to 2 over 13" may be retained.
	Other Game Fish	Year-round	Statewide min. size/daily limit. 
BIG FOUR LAKE (Columbia Co.) 	ALL SPECIES - fly fishing only. Fishing from any floating device prohibited.		
	TROUT	Mar. 1-Oct. 31	No min. size. Daily limit 2.
	Other Game Fish	Mar. 1-Oct. 31	Statewide min. size/daily limit.
BIG MEADOW LAKE (Pend Oreille Co.)	All Game Fish	4th Sat. in Apr.-Oct 31	Statewide min. size/daily limit. Unlawful to use lead weights or lead jigs measuring 1½" or less along the longest axis. 
BIG TIFFANY LAKE (Okanogan Co.)	EASTERN BROOK TROUT	Year-round	No min. size. Daily limit of 10.
	All Other TROUT	Year-round	Statewide min. size/daily limit. Release CUTTHROAT. EASTERN BROOK TROUT (EBT) do not count as part of the TROUT daily limit.
	Other Game Fish	Year-round	Statewide min. size/daily limit.
BIG TWIN LAKE (Okanogan Co.) 	ALL SPECIES - selective gear rules. Internal combustion motors prohibited.		
	TROUT	4th Sat. in Apr.-Oct. 31	No min. size. Daily limit 1.
	Other Game Fish	4th Sat. in Apr.-Oct. 31	Statewide min. size/daily limit. 
BLACKBIRD ISLAND POND (Chelan Co.) 	Juvenile anglers (under 15 years old).		
	All Game Fish	July 1-Sept. 30	Statewide min. size/daily limit.
BLACK LAKE (Chelan Co.)	See Spring Hill Reservoir (Chelan County)		
BLACK LAKE (Okanogan Co.) 	All Game Fish	Year-round	Statewide min. size/daily limit. Selective gear rules. Internal combustion motors prohibited.
BLACK LAKE (Stevens Co.)	All Game Fish	4th Sat. in Apr.-Oct. 31	Statewide min. size/daily limit. 








Unless otherwise listed in Special Rules, you must follow the Statewide Rules (pages 12, 15-17).










WATER	SPECIES	Season	Additional Rules
BLUE LAKE (Columbia Co.)	ALL SPECIES - fishing from any floating device prohibited.		
	TROUT	Mar. 1-Oct. 31	No min. size. Daily limit 5. Up to 2 over 13" may be retained.
	Other Game Fish	Mar. 1-Oct. 31	Statewide min. size/daily limit.
BLUE LAKE (Grant Co.)	All Game Fish	4th Sat. in Apr.-Sept. 30	Statewide min. size/daily limit. 
BLUE LAKE (Okanogan Co.)  (Sinlahekin Creek)	ALL SPECIES - selective gear rules. Internal combustion motors prohibited. Unlawful to use lead weights or lead jigs measuring 1 1/2" or less along the longest axis.		
	TROUT	4th Sat. in Apr.-Oct. 31	No min. size. Daily limit 1.
	Other Game Fish	4th Sat. in Apr.-Oct. 31	Statewide min. size/daily limit. 
BLUE LAKE (Okanogan Co.)  (near Wannacut Lake)	ALL SPECIES - selective gear rules. Internal combustion motors prohibited.		
	TROUT	4th Sat. in Apr.-Oct. 31	No min. size. Daily limit 1.
	Other Game Fish	4th Sat. in Apr.-Oct. 31	Statewide min. size/daily limit. 
BOBCAT CREEK PONDS (Adams Co.)	All Game Fish	Apr. 1-Sept. 30	Statewide min. size/daily limit.
BONAPARTE LAKE (Okanogan Co.)	ALL SPECIES - unlawful to use lead weights or lead jigs measuring 1 1/2" or less along the longest axis.		
	TROUT	Year-round	No min. size. Daily limit 5. Only 1 over 20" may be retained.
	Other Game Fish	Year-round	Statewide min. size/daily limit. 
BROOKIES LAKES (Grant Co.) 	ALL SPECIES - selective gear rules. Internal combustion motors prohibited.		
	TROUT	Year-round	No min. size. Daily limit 1.
	Other Game Fish	Year-round	Statewide min. size/daily limit.
BROWNS LAKE (Pend Oreille Co.) 	ALL SPECIES - fly fishing only. Motors prohibited.		
	TROUT	4th Sat. in Apr.-Oct. 31	No min. size. Daily limit 5. Only 1 over 11" may be retained.
	Other Game Fish	4th Sat. in Apr.-Oct. 31	Statewide min. size/daily limit. 
BUMPING LAKE (RESERVOIR)  (Yakima Co.)	ALL SPECIES - chumming permitted.		
	KOKANEE	Year-round	No min size. Daily limit 16.
	All Other TROUT	Year-round	No min. size. Daily limit 5. KOKANEE not included in TROUT daily limit.
	Other Game Fish	Year-round	Statewide min. size/daily limit. 
BURBANK SLOUGH (Walla Walla Co.)	All Game Fish	Year-round	Statewide min. size/daily limit. Fishing from any floating device prohibited. 
BURKE LAKE (Grant Co.)	All Game Fish	Mar. 1-July 31	Statewide min. size/daily limit. 
BUZZARD LAKE (Okanogan Co.)	TROUT	4th Sat. in Apr.-Oct. 31	No min. size. Daily limit 1. Selective gear rules.
	Other Game Fish	4th Sat. in Apr.-Oct. 31	Statewide min. size/daily limit. Selective gear rules.
CALDWELL LAKE (Pend Oreille Co.)	TROUT	4th Sat. in Apr.-Oct. 31	Min. size. 12". Daily limit 2. Internal combustion motors prohibited.
	Other Game Fish	4th Sat. in Apr.-Oct. 31	Statewide min. size/daily limit. Internal combustion motors prohibited.
CALICHE LAKE, LOWER (Grant Co.)	All Game Fish	Mar. 1-July 31	Statewide min. size/daily limit.
CALICHE LAKE, UPPER (Grant Co.)	All Game Fish	Mar. 1-July 31	Statewide min. size/daily limit. 
CALICHE LAKE, WEST (Grant Co.)	All Game Fish	Mar. 1-July 31	Statewide min. size/daily limit.
CAMPBELL LAKE (Okanogan Co.) 	All Game Fish		
		Apr. 1-Aug. 31	Catch-and-release. Selective gear rules. Internal combustion motors prohibited.
	All Game Fish	Sept. 1-Mar. 31	Statewide min. size/daily limit. 
CARL'S LAKE (Pend Oreille Co.)	All Game Fish	4th Sat. in Apr.-Oct. 31	Statewide min. size/daily limit. 
CASCADE LAKE (Grant Co.)	All Game Fish	Mar. 1-July 31	Statewide min. size/daily limit.
CATTAIL LAKE (Grant Co.)	All Game Fish	Apr. 1-Sept. 30	Statewide min. size/daily limit.
CEDAR LAKE (Stevens Co.)	All Game Fish	4th Sat. in Apr.-Oct. 31	Statewide min. size/daily limit. 
CHAIN LAKE (Pend Oreille Co.)	All Game Fish	4th Sat. in Apr.-Oct. 31	Statewide min. size/daily limit. Release KOKANEE.
CHAPMAN LAKE (Spokane Co.)	ALL SPECIES - chumming permitted.		
	KOKANEE	4th Sat. in Apr.-Oct. 31	No min. size. Daily limit 10.
	All Other TROUT	4th Sat. in Apr.-Oct. 31	No min. size. Daily limit 5. KOKANEE not included in TROUT daily limit.
	Other Game Fish	4th Sat. in Apr.-Oct. 31	Statewide min. size/daily limit. 
CHELAN, LAKE (Chelan Co.) south of a line between Purple Point (at Stehekin) and Painted Rocks to Chelan Dam 	CLOSED WATERS - within 400' of the mouths of all tributaries.		
	LAKE TROUT	Year-round	No min. size. No daily limit.
	KOKANEE	Year-round	No min. size. Daily limit 10.
	All Other TROUT	Year-round	No min. size. Daily limit 5. Release wild CUTTHROAT. LAKE TROUT (MACKINAW) and KOKANEE not included in TROUT daily limit.
	Other Game Fish	Year-round	Statewide min. size/daily limit.
	SALMON	Year-round	Min. size 15". Daily limit 1. No Catch Record Card required for SALMON. 
	LAKE TROUT	Year-round	No min. size. No daily limit.
	KOKANEE	Aug. 1-Mar. 31	No min. size. Daily limit 10. KOKANEE not included in TROUT daily limit.
	All Other TROUT	Aug. 1-Mar. 31	No min. size. Daily limit 5. Release wild CUTTHROAT. LAKE TROUT (MACKINAW) and KOKANEE not included in TROUT daily limit.





















(continued on next page)
















WATER	SPECIES	Season	Additional Rules	
CHELAN LAKE (cont.) north of a line between Purple Point (at Stehekin) and Painted Rocks	Other Game Fish SALMON	Aug. 1-Mar. 31 Year-round	Statewide min. size/daily limit. Min. size 15". Daily limit 1. No Catch Record Card required for SALMON.	
CHOPAKA LAKE (Okanogan Co.) 	ALL SPECIES - fly fishing only. Motors prohibited. TROUT Other Game Fish	4th Sat. in Apr.-Oct. 31 4th Sat. in Apr.-Oct. 31	No min. size. Daily limit 1. Statewide min. size/daily limit.	
CLEAR LAKE (Chelan Co.)	All Game Fish All Game Fish	4th Sat. in Apr.-July 4 July 5-Oct. 31	Statewide min. size/daily limit. Catch-and-release. Selective gear rules. Internal combustion motors prohibited.	
CLEAR LAKE (Spokane Co.)	All Game Fish	4th Sat. in Apr.-Oct. 31	Statewide min. size/daily limit.	
CLEAR LAKE (Yakima Co.) 	All Game Fish	Year-round	Statewide min. size/daily limit.	
CLE ELUM LAKE (RESERVOIR) (Kittitas Co.)	KOKANEE All Other TROUT Other Game Fish	Year-round Year-round Year-round	No min. size. Daily limit 16. Min. size 12". Daily limit 2. KOKANEE not included in TROUT daily limit. Statewide min. size/daily limit.	
CLIFF LAKE (Grant Co.)	All Game Fish	Mar. 1-July 31	Statewide min. size/daily limit.	
COFFEEPOT LAKE (Lincoln Co.) 	ALL SPECIES - selective gear rules. TROUT CRAPPIE Other Game Fish	Mar. 1-Sept. 30 Mar. 1-Sept. 30 Mar. 1-Sept. 30	Min. size 18". Daily limit 1. Min. size 9". Daily limit 10. Statewide min. size/daily limit.	
COLUMBIA PARK POND (Benton Co.) 	Juvenile anglers (under 15 years old), anglers with a disability and a reduced-fee license, or designated harvester cards only. All Game Fish	Year-round	No min. size. Daily limit is a total of 5 game fish.	
CONCONULLY LAKE (Okanogan Co.)	All Game Fish	4th Sat. in Apr.-Oct. 31	Statewide min. size/daily limit.	
CONCONULLY RESERVOIR (Okanogan Co.)	All Game Fish	4th Sat. in Apr.-Oct. 31	Statewide min. size/daily limit.	
CONGER POND (Pend Oreille Co.)	All Game Fish	4th Sat. in Apr.-Oct. 31	Statewide min. size/daily limit.	
CONNER LAKE (Okanogan Co.)	All Game Fish	4th Sat. in Apr.-Oct. 31	Statewide min. size/daily limit.	
COOT LAKE (Grant Co.)	All Game Fish	Apr. 1-Sept. 30	Statewide min. size/daily limit.	
COUGAR LAKE (Okanogan Co.)  Pasayten Wilderness Area	All Game Fish	Year-round	Statewide min. size/daily limit. Selective gear rules.	
COUGAR LAKE (Okanogan Co.) (near Winthrop)	All Game Fish All Game Fish	Apr. 1-Aug. 31 Sept. 1-Mar. 31	Catch-and-release. Statewide min. size/daily limit.	
COYOTE CREEK PONDS (Adams Co.)	All Game Fish	Apr. 1-Sept. 30	Statewide min. size/daily limit.	
CRAWFISH LAKE (Okanogan Co.)	All Game Fish	4th Sat. in Apr.-Oct. 31	Statewide min. size/daily limit. Internal combustion motors prohibited.	
CRESCENT LAKE (Pend Oreille Co.)	All Game Fish	4th Sat. in Apr.-Oct. 31	Statewide min. size/daily limit.	
CRYSTAL LAKE (Grant Co.)	All Game Fish	Mar. 1-July 31	Statewide min. size/daily limit.	
CUP LAKE (Grant Co.)	All Game Fish	Mar. 1-July 31	Statewide min. size/daily limit.	
CURL LAKE (Columbia Co.)	ALL SPECIES - fishing from any floating device prohibited. TROUT Other Game Fish	4th Sat. in Apr.-Oct. 31 4th Sat. in Apr.-Oct. 31	No min. size. Daily limit 5. Up to 2 over 13" may be retained. Statewide min. size/daily limit.	
DALTON LAKE (Franklin Co.)	TROUT Other Game Fish	Year-round Year-round	No min. size. Daily limit 5. Up to 2 over 13" may be retained. Statewide min. size/daily limit.	
DAVIS LAKE (Ferry Co.)	All Game Fish	4th Sat. in Apr.-Oct. 31	Statewide min. size/daily limit.	
DAVIS LAKE (Okanogan Co.) 	All Game Fish All Game Fish	Apr. 1-Aug. 31 Sept. 1-Mar. 31	Catch-and-release. Selective gear rules. Internal combustion motors prohibited. Statewide min. size/daily limit.	
DAVIS LAKE (Pend Oreille Co.)	All Game Fish	4th Sat. in Apr.-Oct. 31	Statewide min. size/daily limit.	
DAYTON POND (Columbia Co.) 	Juvenile anglers (under 15 years old), anglers with a disability and a reduced-fee license, or designated harvester cards only. TROUT Other Game Fish	Year-round Year-round	No min. size. Daily limit 5. Up to 2 over 13" may be retained. Statewide min. size/daily limit.	
DEADMAN LAKE (Adams Co.)	All Game Fish	Apr. 1-Sept. 30	Statewide min. size/daily limit.	
DEEP LAKE (Grant Co.)	All Game Fish	4th Sat. in Apr.-Sept. 30	Statewide min. size/daily limit.	
DEEP LAKE (Stevens Co.)	All Game Fish	4th Sat. in Apr.-Oct. 31	Statewide min. size/daily limit.	





WATER	SPECIES	Season	Additional Rules
DEER LAKE (Columbia Co.)	ALL SPECIES - fishing from any floating device prohibited.		
	TROUT	Mar. 1-Oct. 31	No min. size. Daily limit 5. Up to 2 over 13" may be retained.
	Other Game Fish	Mar. 1-Oct. 31	Statewide min. size/daily limit.
DEER LAKE (Lincoln Co.) (Deer Springs)	All Game Fish	4th Sat. in Apr.-Sept. 30	Statewide min. size/daily limit. 
DEER LAKE (Stevens Co.)	TROUT	Mar. 1-Oct. 31	No min. size. Daily limit 5. Up to 2 over 30" may be retained.
	Other Game Fish	Mar. 1-Oct. 31	Statewide min. size/daily limit. 
DIAMOND LAKE (Pend Oreille Co.)	All Game Fish	4th Sat. in Apr.-Oct. 31	Statewide min. size/daily limit. 
DOG LAKE (Yakima Co.)	TROUT	Year-round	No min. size. Daily limit 5. Only 1 over 14" may be retained.
	Other Game Fish	Year-round	Statewide min. size/daily limit. 
DOT LAKE (Grant Co.)	All Game Fish	Mar. 1-July 31	Statewide min. size/daily limit.
DOWN'S LAKE (Lincoln/Spokane Co.)	CRAPPIE	Mar. 1-Sept. 30	Min. size 9". Daily limit 10.
	Other Game Fish	Mar. 1-Sept. 30	Statewide min. size/daily limit. 
DRY FALLS LAKE (Grant Co.) 	ALL SPECIES - selective gear rules. Internal combustion motors prohibited.		
	TROUT	Apr. 1-Nov. 30	No min. size. Daily limit 1.
	Other Game Fish	Apr. 1-Nov. 30	Statewide min. size/daily limit. 
DUNE LAKE (Grant Co.)	TROUT	Year-round	No min. size. Daily limit 1. Selective gear rules.
	Other Game Fish	Year-round	Statewide min. size/daily limit. Selective gear rules.
DUSTY LAKE (Grant Co.) 	ALL SPECIES - selective gear rules. Internal combustion motors prohibited.		
	TROUT	Mar. 1-Nov. 30	No min. size. Daily limit 1.
	Other Game Fish	Mar. 1-Nov. 30	Statewide min. size/daily limit.
EASTON LAKE (Kittitas Co.) 	TROUT	Sat. before Memorial Day-Oct. 31	Min size 8". Daily limit 5. Up to 2 TROUT other than EASTERN BROOK TROUT (EBT) may be retained. No minimum size for EBT.
	Other Game Fish	Sat. before Memorial Day-Oct. 31	Statewide min. size/daily limit. 
EIGHTMILE LAKE (Chelan Co.)	TROUT	Year-round	No min. size. Daily limit 5. Up to 2 LAKE TROUT (MACKINAW) may be retained.
	Other Game Fish	Year-round	Statewide min. size/daily limit.
ELBOW LAKE (Stevens Co.)	All Game Fish	4th Sat. in Apr.-Oct. 31	Statewide min. size/daily limit.
ELL LAKE (Okanogan Co.) 	ALL SPECIES - selective gear rules. Internal combustion motors prohibited.		
	TROUT	4th Sat. in Apr.-Oct. 31	No min. size. Daily limit 1.
	Other Game Fish	4th Sat. in Apr.-Oct. 31	Statewide min. size/daily limit.
ELLEN LAKE (Ferry Co.)	All Game Fish	4th Sat. in Apr.-Oct. 31	Catch-and-release except up to 5 RAINBOW TROUT may be retained. 
ELOIKA LAKE (Spokane Co.)	CRAPPIE	Year-round	Min. size 9". Daily limit 10.
	Other Game Fish	Year-round	Statewide min. size/daily limit. 
EMPIRE LAKE (Ferry Co.)	All Game Fish	4th Sat. in Apr.-Oct. 31	Statewide min. size/daily limit.
ENCHANTMENT PARK PONDS (Blackbird Island Pond) (Chelan Co.)	See Blackbird Island Pond (Chelan Co.).		
EPHRATA LAKE (Grant Co.)	CLOSED WATERS		
FAN LAKE (Pend Oreille Co.)	All Game Fish	4th Sat. in Apr.-Sept. 30	Statewide min. size/daily limit. Internal combustion motors prohibited. 
FERRY LAKE (Ferry Co.)	All Game Fish	Year-round	Statewide min. size/daily limit. Unlawful to use lead weights or lead jigs measuring 1½" or less along the longest axis.
FIO RITO LAKES (Kittitas Co.)	All Game Fish	Year-round	Statewide min. size/daily limit. Internal combustion motors prohibited. 
FISH LAKE (Chelan Co.)	TROUT	Year-round	No min. size. Daily limit 5. Up to 2 over 15" may be retained.
	PERCH	Year-round	No min. size. Daily limit 25.
	Other Game Fish	Year-round	Statewide min. size/daily limit. 
FISH LAKE (Ferry Co.)	All Game Fish	4th Sat. in Apr.-Oct. 31	Statewide min. size/daily limit.
FISH LAKE (Okanogan Co.)	All Game Fish	4th Sat. in Apr.-Oct. 31	Statewide min. size/daily limit. 
FISH LAKE (Spokane Co.)	All Game Fish	4th Sat. in Apr.-Sept. 30	Statewide min. size/daily limit. Internal combustion motors prohibited. 
FISHHOOK POND (Walla Walla Co.)	ALL SPECIES - fishing from any floating device prohibited.		
	TROUT	Mar. 1-Oct. 31	No min. size. Daily limit 5. Up to 2 over 13" may be retained.
	Other Game Fish	Mar. 1-Oct. 31	Statewide min. size/daily limit.
FISHTRAP LAKE (Lincoln/Spokane Co.)	All Game Fish	4th Sat. in Apr.-Sept. 30	Statewide min. size/daily limit. 
FORDE LAKE (Okanogan Co.)	All Game Fish	4th Sat. in Apr.-Oct. 31	Statewide min. size/daily limit. 

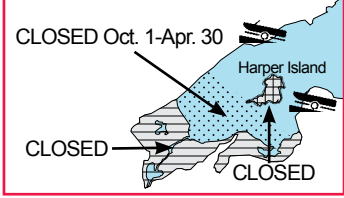
WATER	SPECIES	Season	Additional Rules
FOURTH OF JULY LAKE (Adams/Lincoln Co.)	ALL SPECIES - internal combustion motors prohibited.		
	TROUT	Dec. 1-Mar. 31	No min. size. Daily limit 5. Up to 2 over 14" may be retained.
	Other Game Fish	Dec. 1-Mar. 31	Statewide min. size/daily limit.
FRATER LAKE (Pend Oreille Co.)	All Game Fish	4th Sat. in Apr.-Oct. 31	Statewide min. size/daily limit.
FRENCHMAN HILLS LAKE (Grant Co.)	All Game Fish	Feb. 1-Sept. 30	Statewide min. size/daily limit.
GADWALL LAKE (Grant Co.)	All Game Fish	Apr. 1-Sept. 30	Statewide min. size/daily limit.
GARFIELD JUVENILE POND  (Whitman Co.)	Juvenile anglers only (under 15 years old).		
	All Game Fish	Year-round	Statewide min. size/daily limit.
GEORGE LAKE (Grant Co.)	All Game Fish	Mar. 1-July 31	Statewide min. size/daily limit.
GILLETTE LAKE (Stevens Co.)	All Game Fish	4th Sat. in Apr.-Oct. 31	Statewide min. size/daily limit.
GOLD CREEK POND (Kittitas Co.)	CLOSED WATERS		
GOLF COURSE POND (Asotin Co.)	TROUT	Year-round	No min. size. Daily limit 5. Up to 2 over 13" may be retained.
	Other Game Fish	Year-round	Statewide min. size/daily limit.
GREEN LAKE (Okanogan Co.) 	All Game Fish	Apr. 1-Nov. 30	Catch-and-release. Selective gear rules. Internal combustion motors prohibited.
	All Game Fish	Dec. 1-Mar. 31	Statewide min. size/daily limit.
GREEN LAKE, LOWER  (Okanogan Co.)	All Game Fish	Apr. 1-Nov. 30	Catch-and-release. Selective gear rules. Internal combustion motors prohibited.
	All Game Fish	Dec. 1-Mar. 31	Statewide min. size/daily limit.
GRIMES LAKE (Douglas Co.) 	ALL SPECIES - selective gear rules. Internal combustion motors prohibited.		
	TROUT	June 1-Aug. 31	No min. size. Daily limit 1.
	Other Game Fish	June 1-Aug. 31	Statewide min. size/daily limit.
HALFMOON LAKE (Adams Co.)	All Game Fish	Apr. 1-Sept. 30	Statewide min. size/daily limit.
HALFMOON LAKE (Pend Oreille Co.)	All Game Fish	4th Sat. in Apr.-Oct. 31	Statewide min. size/daily limit.
HAMPTON LAKE, LOWER (Grant Co.)	All Game Fish	Apr. 1-Sept. 30	Statewide min. size/daily limit. Internal combustion motors prohibited.
HAMPTON LAKE, UPPER (Grant Co.)	All Game Fish	Apr. 1-Sept. 30	Statewide min. size/daily limit. Internal combustion motors prohibited.
HARRIS LAKE (Grant Co.)	TROUT	Year-round	No min. size. Daily limit 1. Selective gear rules.
	Other Game Fish	Year-round	Statewide min. size/daily limit. Selective gear rules.
HATCH LAKE (Stevens Co.)	All Game Fish	Dec. 1-Mar. 31	Catch-and-release except up to 5 RAINBOW TROUT may be retained.
HAYS CREEK PONDS (Adams Co.)	All Game Fish	Apr. 1-Sept. 30	Statewide min. size/daily limit.
HEADGATE POND (Asotin Co.) 	Juvenile anglers (under 15 years old), seniors (70 years and over), anglers with a disability and a reduced-fee license, or designated harvester cards only.		
	All Game Fish	4th Sat. in Apr.-Oct. 31	Statewide min. size/daily limit.
HEN LAKE (Grant Co.)	All Game Fish	Apr. 1-Sept. 30	Statewide min. size/daily limit.
HERITAGE LAKE (Stevens Co.)	All Game Fish	4th Sat. in Apr.-Oct. 31	Statewide min. size/daily limit.
HERMAN LAKE (Adams Co.)	All Game Fish	Apr. 1-Sept. 30	Statewide min. size/daily limit.
HIDDEN LAKE (Okanogan Co.) 	All Game Fish	Year-round	Statewide min. size/daily limit.
HOG CANYON LAKE (Spokane Co.)	TROUT	Dec. 1-Mar. 31	No min. size. Daily limit 5. Up to 2 over 14" may be retained.
	Other Game Fish	Dec. 1-Mar. 31	Statewide min. size/daily limit.
HOMESTEAD LAKE (Grant Co.) 	ALL SPECIES - selective gear rules. Internal combustion motors prohibited.		
	TROUT	Year-round	No min. size. Daily limit 1.
	Other Game Fish	Year-round	Statewide min. size/daily limit.
HORSESHOE LAKE (Pend Oreille Co.)	KOKANEE	4th Sat. in Apr.-Oct. 31	No min. size. Daily limit 10.
	All Other TROUT	4th Sat. in Apr.-Oct. 31	No min. size. Daily limit 5. KOKANEE not included in TROUT daily limit.
	Other Game Fish	4th Sat. in Apr.-Oct. 31	Statewide min. size/daily limit.
HORSETHIEF LAKE (Klickitat Co.)	All Game Fish	4th Sat. in Apr.-Oct. 31	Statewide min. size/daily limit.
HOURLASS LAKE (Grant Co.)	All Game Fish	Apr. 1-Sept. 30	Statewide min. size/daily limit.
HUFF LAKE (Pend Oreille Co.)	CLOSED WATERS		
HUTCHINSON LAKE (Adams Co.)	All Game Fish	Apr. 1-Sept. 30	Statewide min. size/daily limit. Internal combustion motors prohibited.
I-82 PONDS (1-7) (Yakima Co.)	All Game Fish	Year-round	Statewide min. size/daily limit. Internal combustion motors prohibited.



WATER	SPECIES	Season	Additional Rules
JAMESON LAKE (Douglas Co.)	All Game Fish All Game Fish	4th Sat. in Apr.-July 4 Oct. 1-Oct. 31	Statewide min. size/daily limit. Statewide min. size/daily limit.
JEFFERSON PARK POND (Walla Walla Co.) 	Juvenile anglers only (under 15 years old).		
	TROUT	Year-round	No min. size. Daily limit 5. Up to 2 over 13" may be retained.
	Other Game Fish	Year-round	Statewide min. size/daily limit.
JOLANDA LAKE (Chelan Co.)	CLOSED WATERS		
JUMP-OFF JOE LAKE (Stevens Co.)	All Game Fish	4th Sat. in Apr.-Oct. 31	Statewide min. size/daily limit.
KACHESS LAKE (RESERVOIR) (Kittitas Co.) 	ALL SPECIES - chumming permitted.		
	KOKANEE	Year-round	No min. size. Daily limit 16.
	All Other TROUT	Year-round	Min. size 12". Daily limit 2. KOKANEE not included in TROUT daily limit.
	Other Game Fish	Year-round	Statewide min. size/daily limit.
KEECHELUS LAKE (RESERVOIR) (Kittitas Co.) 	ALL SPECIES - chumming permitted.		
	KOKANEE	Year-round	No min. size. Daily limit 16.
	All Other TROUT	Year-round	Min. size 12". Daily limit 2. KOKANEE not included in TROUT daily limit.
	Other Game Fish	Year-round	Statewide min. size/daily limit.
KINGS LAKE (Pend Oreille Co.) and all tributaries	CLOSED WATERS		
KIWANIS POND (Kittitas Co.) 	Juvenile anglers (under 15 years old), anglers with a disability and a reduced-fee license, or designated harvester cards only.		
	All Game Fish	Year-round	Statewide min. size/daily limit.
LEADER LAKE (Okanogan Co.)	All Game Fish	4th Sat. in Apr.-Sept. 30	Statewide min. size/daily limit.
LEDBETTER LAKE (Pend Oreille Co.)	All Game Fish	4th Sat. in Apr.-Oct. 31	Statewide min. size/daily limit.
LEDKING LAKE (Pend Oreille Co.)	All Game Fish	4th Sat. in Apr.-Oct. 31	Statewide min. size/daily limit.
LEECH LAKE (Yakima Co.) (White Pass area) 	ALL SPECIES - fly fishing only. Motors prohibited.		
	TROUT	Year-round	No min. size. Daily limit 5. Only 1 over 14" may be retained.
	Other Game Fish	Year-round	Statewide min. size/daily limit.
LEMNA LAKE (Grant Co.)	All Game Fish	Apr. 1-Sept. 30	Statewide min. size/daily limit.
LENICE LAKE (Grant Co.) 	ALL SPECIES - selective gear rules. Internal combustion motors prohibited.		
	TROUT	Mar. 1-Nov. 30	No min. size. Daily limit 1.
	Other Game Fish	Mar. 1-Nov. 30	Statewide min. size/daily limit.
LENORE LAKE (Grant Co.) 	CLOSED WATERS - area within a 200-yard radius of trash rack leading to the irrigation pumping station (south end of lake), and area approximately 100 yards beyond the mouth of inlet stream to State Hwy. 17. ALL SPECIES - selective gear rules. Internal combustion motors prohibited.		
	All Game Fish	Mar. 1-May 31	Catch-and-release.
	TROUT	June 1-Nov. 30	No min. size. Daily limit 1.
	Other Game Fish	June 1-Nov. 30	Statewide min. size/daily limit.
LEO LAKE (Pend Oreille Co.)	All Game Fish	4th Sat. in Apr.-Oct. 31	Statewide min. size/daily limit.
LIBERTY LAKE (Spokane Co.)	All Game Fish	Mar. 1-Oct. 31	Statewide min. size/daily limit.
LILLY LAKE (Chelan Co.)	All Game Fish All Game Fish	4th Sat. in Apr.-July 4 July 5-Oct. 31	Statewide min. size/daily limit. Catch-and-release. Selective gear rules. Internal combustion motors prohibited.
LIONS PARK POND (Walla Walla Co.) (College Place) 	Juvenile anglers only (under 15 years old).		
	TROUT	Year-round	No min. size. Daily limit 5. Up to 2 over 13" may be retained.
	Other Game Fish	Year-round	Statewide min. size/daily limit.
LITTLE LOST LAKE (Pend Oreille Co.)	All Game Fish	4th Sat. in Apr.-Oct. 31	Statewide min. size/daily limit.
LITTLE TWIN LAKE (Okanogan Co.)	ALL SPECIES - selective gear rules. Internal combustion motors prohibited.		
	TROUT	4th Sat. in Apr.-Oct. 31	No min. size. Daily limit 1.
	Other Game Fish	4th Sat. in Apr.-Oct. 31	Statewide min. size/daily limit.
LITTLE TWIN LAKE (Stevens Co.)	All Game Fish	4th Sat. in Apr.-Oct. 31	Statewide min. size/daily limit.
LONG LAKE (Ferry Co.) 	All Game Fish	4th Sat. in Apr.-Oct. 31	Statewide min. size/daily limit. Fly fishing only. Unlawful to use flies containing lead. Motors prohibited.
LONG LAKE (Okanogan Co.)	All Game Fish	4th Sat. in Apr.-Sept. 30	Statewide min. size/daily limit.
LOON LAKE (Stevens Co.)	KOKANEE All Other TROUT	4th Sat. in Apr.-Oct. 31 4th Sat. in Apr.-Oct. 31	No min. size. Daily limit 10. No min. size. Daily limit 5. Up to 2 over 20" may be retained. KOKANEE not included in TROUT daily limit.
	Other Game Fish	4th Sat. in Apr.-Oct. 31	Statewide min. size/daily limit.
LOST LAKE (Kittitas Co.)	TROUT Other Game Fish	Year-round Year-round	No min. size. Daily limit 5. Only 1 over 14" may be retained. Statewide min. size/daily limit.

WATER	SPECIES	Season	Additional Rules
LOST LAKE (Okanogan Co.)	All Game Fish	Year-round	Statewide min. size/daily limit. Internal combustion motors prohibited. Unlawful to use lead weights or lead jigs measuring 1½" or less along the longest axis. 
LOWER GOOSE LAKE (Grant Co.)	CRAPPIE BLUEGILL Other Game Fish	Year-round Year-round Year-round	Min. size 9". Daily limit 10. No min. size. No daily limit. Up to 5 over 6" may be retained. Statewide min. size/daily limit. 
LUCKY DUCK POND (Stevens Co.) 	Juvenile anglers only (under 15 years old).		
	All Game Fish	Year-round	Statewide min. size/daily limit.
LYLE LAKE (Adams Co.)	All Game Fish	Apr. 1-Sept. 30	Statewide min. size/daily limit. 
MARSHALL LAKE (Pend Oreille Co.)	All Game Fish	4th Sat. in Apr.-Oct. 31	Statewide min. size/daily limit. 
MARTHA LAKE (Grant Co.)	All Game Fish	Mar. 1-July 31	Statewide min. size/daily limit. 
MATTOON LAKE (Kitittas Co.)	All Game Fish	Year-round	Statewide min. size/daily limit. Internal combustion motors prohibited. 
MCCABE POND (Kittitas Co.)	All Game Fish	Year-round	No min. size. Daily limit is a total of 5 game fish. Fishing from any floating device prohibited.
MCDOWELL LAKE (Stevens Co.) 	All Game Fish	4th Sat. in Apr.-Oct. 31	Catch-and-release. Fly fishing only. Motors prohibited.
MCMANAMAN LAKE (Adams Co.)	All Game Fish	Apr. 1-Sept. 30	Statewide min. size/daily limit.
MEDICAL LAKE (Spokane Co.) 	TROUT Other Game Fish	Mar. 1-Oct. 31 Mar. 1-Oct. 31	Min. size 14". Daily limit 2. Selective gear rules. Motors prohibited. Statewide min. size/daily limit. Selective gear rules. Motors prohibited. 
MEDICAL LAKE, WEST (Spokane Co.)	All Game Fish	4th Sat. in Apr.-Sept. 30	Statewide min. size/daily limit. 
MERRITT LAKE (Chelan Co.)	TROUT Other Game Fish	Year-round Year-round	No min. size. Daily limit 16. Statewide min. size/daily limit.
MERRY LAKE (Grant Co.) 	ALL SPECIES - selective gear rules. Internal combustion motors prohibited.		
	TROUT Other Game Fish	Mar. 1-Nov. 30 Mar. 1-Nov. 30	No min. size. Daily limit 1. Statewide min. size/daily limit.
MILL CREEK RESERVOIR	See Bennington, Lake (Walla Walla County).		
MILL POND (Pend Oreille Co.)	All Game Fish	4th Sat. in Apr.-Oct. 31	Statewide min. size/daily limit. 
MIRROR LAKE (Grant Co.)	All Game Fish	4th Sat. in Apr.-Sept. 30	Statewide min. size/daily limit.
MOLSON LAKE (Okanogan Co.)	All Game Fish	Year-round	Statewide min. size/daily limit. Internal combustion motors prohibited.
MORAN SLOUGH (Grant Co.) (including inlet and outlet streams)	CLOSED WATERS		
MORGAN LAKE (Adams Co.)	All Game Fish	Apr. 1-Sept. 30	Statewide min. size/daily limit.
MOSES LAKE (Grant Co.)	BLUEGILL CRAPPIE YELLOW PERCH WALLEYE Other Game Fish	Year-round Year-round Year-round Year-round Year-round	Min size 8". Daily limit 5. Min. size 9". Daily limit 10. No min. size. Daily limit 25. Min size 12". Daily limit 8. Only 1 over 22" may be retained. Statewide min. size/daily limit. 
MUD LAKE (Yakima Co.) 	ALL SPECIES - selective gear rules. Internal combustion motors prohibited.		
	TROUT Other Game Fish	Year-round Year-round	No min. size. Daily limit 1. Statewide min. size/daily limit. 
MUDGETT LAKE (Stevens Co.)	All Game Fish	4th Sat. in Apr.-Oct. 31	Statewide min. size/daily limit.
MUSKEGON LAKE (Pend Oreille Co.) 	ALL SPECIES - selective gear rules. Internal combustion motors prohibited.		
	TROUT Other Game Fish	4th Sat. in Apr.-Oct. 31 4th Sat. in Apr.-Oct. 31	No min. size. Daily limit 2. Statewide min. size/daily limit.
MYRON LAKE (Yakima Co.) 	ALL SPECIES - selective gear rules. Internal combustion motors prohibited.		
	TROUT Other Game Fish	Year-round Year-round	No min. size. Daily limit 1. Statewide min. size/daily limit.
MYSTIC LAKE (Pend Oreille Co.)	All Game Fish	4th Sat. in Apr.-Oct. 31	Statewide min. size/daily limit.
NANEUM POND (Kittitas Co.) 	Juvenile anglers only (under 15 years old).		
	All Game Fish	Year-round	Statewide min. size/daily limit.
NILE LAKE (Pend Oreille Co.)	All Game Fish	4th Sat. in Apr.-Oct. 31	Statewide min. size/daily limit.
NO NAME LAKE (Pend Oreille Co.)	All Game Fish	4th Sat. in Apr.-Oct. 31	Statewide min. size/daily limit. 
NORTH ELTON PONDS (Yakima Co.)	ALL SPECIES - internal combustion motors prohibited.		
	TROUT Other Game Fish	Dec. 1-Mar. 31 Dec. 1-Mar. 31	No min. size. Daily limit 2. Statewide min. size/daily limit.

WATER	SPECIES	Season	Additional Rules
NORTH POTHoles RESERVE PONDS (Grant Co.)	All Game Fish	Feb. 1-Day before opening waterfowl season	Statewide min. size/daily limit. Fishing from any floating device except float tubes prohibited.
NORTH SILVER LAKE (Spokane Co.) 	ALL SPECIES - selective gear rules. TROUT Other Game Fish All Game Fish	<i>Internal combustion motors prohibited.</i> Mar. 1-Sept. 30 Mar. 1-Sept. 30 Nov. 1-Dec. 31	Min. size 14". Daily limit 2. Release TROUT with clipped adipose fin. Statewide min. size/daily limit. Catch-and-release.
NORTHWESTERN RESERVOIR (Klickitat/Skamania Co.)	All Game Fish	4th Sat. in Apr.-Last day in Feb.	Statewide min. size/daily limit. 
NUNNALLY LAKE (Grant Co.) 	CLOSED WATERS - outlet stream of Nunnally Lake. ALL SPECIES - selective gear rules. TROUT Other Game Fish	<i>Internal combustion motors prohibited.</i> Mar. 1-Nov. 30 Mar. 1-Nov. 30	No min. size. Daily limit 1. Statewide min. size/daily limit.
OASIS PARK POND (Grant Co.)			See Ping Pond (Grant Co.)
OSOYOOS, LAKE (Okanogan Co.) Col. R. Salmon/Steelhead Endorsement (p. 16)	All Game Fish	Year-round	Statewide min. size/daily limit.
PAMPA POND (Whitman Co.)	ALL SPECIES - fishing from any floating device prohibited. TROUT Other Game Fish	Mar. 1-Sept. 30 Mar. 1-Sept. 30	No min. size. Daily limit 5. Up to 2 over 13" may be retained. Statewide min. size/daily limit.
PARA-JUVENILE LAKE  (Grant/Adams Co.)	Juvenile anglers only (under 15 years old). All Game Fish	Apr. 1-Sept. 30	Statewide min. size/daily limit.
PARK LAKE (Grant Co.)	All Game Fish	4th Sat. in Apr.-Sept. 30	Statewide min. size/daily limit. 
PARKER LAKE (Pend Oreille Co.)	All Game Fish	4th Sat. in Apr.-Oct. 31	Statewide min. size/daily limit.
PEARRYGIN LAKE (Okanogan Co.)	All Game Fish	4th Sat. in Apr.-Sept. 30	Statewide min. size/daily limit. 
PERCH LAKE (Grant Co.)	All Game Fish	4th Sat. in Apr.-Sept. 30	Statewide min. size/daily limit. 
PETIT LAKE (Pend Oreille Co.)	All Game Fish	4th Sat. in Apr.-Oct. 31	Statewide min. size/daily limit. Internal combustion motors prohibited.
PHALON LAKE (Stevens Co.)	CLOSED WATERS		
PHILLIPS LAKE (Stevens Co.)	All Game Fish	4th Sat. in Apr.-Oct. 31	Statewide min. size/daily limit.
PIERRE LAKE (Stevens Co.)	All Game Fish	Year-round	Statewide min. size/daily limit. Unlawful to use lead weights or lead jigs measuring 1½" or less along the longest axis.
PILLAR LAKE (Grant Co.)	All Game Fish	Apr. 1-Sept. 30	Statewide min. size/daily limit.
PING POND (Grant Co.) 	Juvenile anglers (under 15 years old), anglers with a disability and a reduced-fee license, or designated harvester cards only. All Game Fish	3rd Sat. in Apr.-Labor Day	No min. size. Daily limit is a total of 5 game fish.
PIT LAKE (Douglas Co.) 	Juvenile anglers only (under 15 years old). All Game Fish	Year-round	Statewide min. size/daily limit. 
POACHER LAKE (Grant Co.)	All Game Fish	Apr. 1-Sept. 30	Statewide min. size/daily limit.
POTHoles RESERVOIR (Grant Co.)	BLUEGILL CRAPPIE WALLEYE YELLOW PERCH Other Game Fish	Year-round Year-round Year-round Year-round Year-round	No min. size. Up to 25 BLUEGILL and CRAPPIE combined. Min. size 9". Up to 25 BLUEGILL and CRAPPIE combined. Min. size 12". Daily limit 8. Only 1 over 22" may be retained. No min. size. Daily limit 25. Statewide min. size/daily limit. 
POTTER'S POND (Stevens Co.)	All Game Fish	4th Sat. in Apr.-Oct. 31	Statewide min. size/daily limit.
POWERLINE LAKE (Franklin Co.)	TROUT Other Game Fish	Year-round Year-round	No min. size. Daily limit 2. Statewide min. size/daily limit.
QUAIL LAKE (Adams Co.) 	All Game Fish	Year-round	Catch-and-release. Fly fishing only. Motors prohibited.
QUARRY POND (Walla Walla Co.)	ALL SPECIES - fishing from a floating device prohibited. TROUT Other Game Fish	Year-round Year-round	No min. size. Daily limit 5. Up to 2 over 13" may be retained. Statewide min. size/daily limit.
QUINCY LAKE (Grant Co.)	All Game Fish	Mar. 1-July 31	Statewide min. size/daily limit. 
RAINBOW LAKE (Columbia Co.)	ALL SPECIES - fishing from a floating device prohibited. TROUT Other Game Fish	Mar. 1-Oct. 31 Mar. 1-Oct. 31	No min. size. Daily limit 5. Up to 2 over 13" may be retained. Statewide min. size/daily limit.
RAT LAKE (Okanogan Co.) 	All Game Fish All Game Fish	Apr. 1-Nov. 30 Dec. 1-Mar. 31	Catch-and-release. Selective gear rules. Internal combustion motors prohibited. Statewide min. size/daily limit. 
REFLECTION POND (Okanogan Co.)	All Game Fish	4th Sat. in Apr.-Oct. 31	Statewide min. size/daily limit.

WATER	SPECIES	Season	Additional Rules
RENNER LAKE (Ferry Co.)	All Game Fish	4th Sat. in Apr.-Oct. 31	Statewide min. size/daily limit.
RIGLEY LAKE (Stevens Co.) 	ALL SPECIES - selective gear rules. Internal combustion motors prohibited. TROUT Other Game Fish	4th Sat. in Apr.-Oct. 31 4th Sat. in Apr.-Oct. 31	Min. size 12". Daily limit 2. Statewide min. size/daily limit.
RIMROCK LAKE (RESERVOIR) (Yakima Co.) 	ALL SPECIES - chumming permitted. KOKANEE All Other TROUT Other Game Fish	Year-round Year-round Year-round	No min. size. Daily limit 16. No min. size. Daily limit 5. KOKANEE not included in TROUT daily limit. Statewide min. size/daily limit.
ROCKY LAKE (Stevens Co.)	All Game Fish All Game Fish	4th Sat. in Apr.-May 31 June 1-Oct. 31	Statewide min. size/daily limit. Catch-and-release. Selective gear rules. Internal combustion motors prohibited.
ROOSEVELT LAKE (Columbia River from Grand Coulee Dam to U.S.-Canadian border) including Hawk Creek downstream of the falls at the Hawk Creek Campground, the Spokane arm downstream of SR 25 Bridge, and Kettle arm downstream of Barstow Bridge • see also: Hawk Creek, Kettle River, Spokane River, and Roosevelt Lake tributaries • for San Poil Arm of Lake Roosevelt, see San Poil River, page 80 • see DOH Fish Consumption Advisories, page 20	CLOSED WATERS - Apr. 1-Friday before Memorial Day: Kettle arm upstream to Barstow Bridge. CLOSED WATERS - Mar. 1-Friday before Memorial Day: Little Dalles power line crossing upstream 1 mile to marked rock point. CLOSED WATERS - Mar. 1-Friday before Memorial Day: Northport power line crossing to most upstream point of Steamboat Rock. KOKANEE All Other TROUT CARP WALLEYE Other Game Fish SALMON STURGEON	Year-round Year-round Year-round Year-round Year-round Year-round Year-round CLOSED	No min. size. Daily limit 6. No more than 2 with intact adipose fins. No min. size. Daily limit 5. Up to 2 over 20" may be retained. KOKANEE not included in TROUT daily limit. Statewide min. size/daily limit. Unlawful to fish for CARP with bow and arrow. No min. size. Daily limit 8. Only 1 over 22" may be retained. Statewide min. size/daily limit. Landlocked SALMON rules apply.
ROUND LAKE (Okanogan Co.)	All Game Fish	4th Sat. in Apr.-Sept. 30	Statewide min. size/daily limit.
ROWLAND LAKES (Klickitat Co.)	All Game Fish	4th Sat. in Apr.-Last day in Feb.	Statewide min. size/daily limit.
ROYAL LAKE and ROYAL SLOUGH (Adams Co.) (including Marsh Unit 4 impoundments)	CLOSED WATERS		
RUFUS WOODS LAKE (Douglas/Okanogan Co.)	CLOSED WATERS - from Grand Coulee Dam downstream to SR155 Bridge. ALL SPECIES - chumming permitted. Licensing Requirements - Douglas County shore (State license), on the water (either State or Tribal license accepted), Reservation (Tribal permit required or either license accepted at a signed "Designated Fishing Areas" (DFA) located and marked as such on the Colville Reservation shoreline). TROUT Other Game Fish STURGEON		
	Year-round	Year-round	No min. size. Daily limit 2. KOKANEE are included as part of the daily TROUT limit. Only uninjured TROUT caught using artificial lures or flies with single-point barbless hooks may be released. Statewide min. size/daily limit.
	Year-round	CLOSED	
SACHEEN LAKE (Pend Oreille Co.)	All Game Fish	4th Sat. in Apr.-Oct. 31	Statewide min. size/daily limit.
SADDLE MOUNTAIN LAKE (Grant Co.)	CLOSED WATERS		
SAGO LAKE (Grant Co.)	All Game Fish	Apr. 1-Sept. 30	Statewide min. size/daily limit.
SARGE HUBBARD PARK POND (Yakima Co.) 	Juvenile anglers (under 15 years old), anglers with a disability and a reduced-fee license, or designated harvester cards only. All Game Fish		
	Year-round	Year-round	Statewide min. size/daily limit.
SCHAEFER LAKE (Chelan Co.)	TROUT Other Game Fish	Year-round Year-round	No min. size. Daily limit 16. Statewide min. size/daily limit.
SCOOTENEY RESERVOIR (Franklin Co.)	WALLEYE Other Game Fish	Year-round Year-round	Min. size 12". Daily limit 5. Only 1 over 22" may be retained. Statewide min. size/daily limit.
SEDGE LAKE (Grant Co.)	TROUT Other Game Fish	Year-round Year-round	No min. size. Daily limit 1. Selective gear rules. Statewide min. size/daily limit. Selective gear rules.
SHERRY LAKE (Stevens Co.)	All Game Fish	4th Sat. in Apr.-Oct. 31	Statewide min. size/daily limit.
SHINER LAKE (Adams Co.)	All Game Fish	Apr. 1-Sept. 30	Statewide min. size/daily limit. Internal combustion motors prohibited.
SHOVERLER LAKE (Grant Co.)	All Game Fish	Apr. 1-Sept. 30	Statewide min. size/daily limit.
SIDLEY LAKE (Okanogan Co.)	TROUT Other Game Fish	Year-round Year-round	No min. size. Daily limit 2. Statewide min. size/daily limit.
SILVER LAKE (Spokane Co.)	CRAPPIE Other Game Fish	Year-round Year-round	Min. size 9". Daily limit 10. Statewide min. size/daily limit.
SILVER NAIL LAKE (Okanogan Co.) 	Juvenile anglers only (under 15 years old). All Game Fish		
	Year-round	Year-round	Statewide min. size/daily limit.

WATER	SPECIES	Season	Additional Rules
SKOOKUM LAKE NORTH (Pend Oreille Co.)	All Game Fish	4th Sat. in Apr.-Oct. 31	Statewide min. size/daily limit.
SKOOKUM LAKE SOUTH (Pend Oreille Co.)	All Game Fish	Year-round	Statewide min. size/daily limit. Unlawful to use lead weights or lead jigs measuring 1½" or less along the longest axis.
SNIPE LAKE (Grant Co.)	All Game Fish	Apr. 1-Sept. 30	Statewide min. size/daily limit.
SPEARFISH LAKE (Klickitat Co.)	All Game Fish	4th Sat. in Apr.-Last day in Feb.	Statewide min. size/daily limit.
SPECTACLE LAKE (Okanogan Co.)	All Game Fish	Apr. 1-Sept. 30	Statewide min. size/daily limit.
SPRAGUE LAKE (Adams/Lincoln Co.)	CLOSED WATERS - those waters of Cow Creek and the marsh at the SW end of the lake from the lakeside edge of the reeds to Danekas Rd. the small bay at the SE end of the lake, and those waters within 50' of Harper Island. Oct. 1-April 30: those waters SW of the SW tip of Harper Island closed to fishing. Note: Closed waters will be indicated by markers and signs displayed at the public boat launch.		
	BLUEGILL	Year-round	No min. size. Up to 25 BLUEGILL and CRAPPIE combined.
	CRAPPIE	Year-round	Min. size 9". Up to 25 BLUEGILL and CRAPPIE combined.
	TROUT	Year-round	No min. size. Daily limit 5. Only 2 over 20" may be retained.
	Other Game Fish	Year-round	Statewide min. size/daily limit.
SPRING HILL RESERVOIR (Chelan Co.) (Black Lake) (Lower Wheeler Reservoir)	All Game Fish	4th Sat. in Apr.-July 4	Statewide min. size/daily limit.
	All Game Fish	July 5-Oct. 31	Catch-and-release. Selective gear rules. Internal combustion motors prohibited.
SPRING LAKE (Columbia Co.)	ALL SPECIES - fishing from a floating device prohibited.		
	TROUT	Mar. 1-Oct. 31	No min. size. Daily limit 5. Up to 2 over 13" may be retained.
	Other Game Fish	Mar. 1-Oct. 31	Statewide min. size/daily limit.
SPRING LAKES (Grant Co.)	All Game Fish	Mar. 1-July 31	Statewide min. size/daily limit.
STAN COFFIN LAKE (Grant Co.)	BASS	Year-round	Catch-and-release.
	Other Game Fish	Year-round	Statewide min. size/daily limit.
STARVATION LAKE (Stevens Co.)	All Game Fish	4th Sat. in Apr.-May 31	Statewide min. size/daily limit.
	All Game Fish	June 1-Oct. 31	Catch-and-release. Selective gear rules. Internal combustion motors prohibited.
STRATFORD/BROOK LAKE (Grant Co.)	All Game Fish	Feb. 1-Sept. 30	Statewide min. size/daily limit.
SULLIVAN LAKE (Pend Oreille Co.)	KOKANEE	Year-round	No min. size. Daily limit 10.
	All other TROUT	Year-round	No min. size. Daily limit 2. KOKANEE not included in TROUT daily limit.
	Other Game Fish	Year-round	Statewide min. size/daily limit.
SUMMIT LAKE (Stevens Co.)	All Game Fish	4th Sat. in Apr.-Oct. 31	Statewide min. size/daily limit.
SWAN LAKE (Ferry Co.)	All Game Fish	4th Sat. in Apr.-Oct. 31	Statewide min. size/daily limit. Unlawful to use lead weights or lead jigs measuring 1½" or less along the longest axis.
TEAL LAKE (NORTH & SOUTH) (Grant Co.)	All Game Fish	Apr. 1-Sept. 30	Statewide min. size/daily limit.
TERN LAKE (Grant Co.)	TROUT	Year-round	No min. size. Daily limit 1. Selective gear rules.
	Other Game Fish	Year-round	Statewide min. size/daily limit. Selective gear rules.
THOMAS LAKE (Stevens Co.)	All Game Fish	4th Sat. in Apr.-Oct. 31	Statewide min. size/daily limit.
THREAD LAKE (Adams Co.)	All Game Fish	Apr. 1-Sept. 30	Statewide min. size/daily limit.
TRAPPER LAKE (Chelan Co.)	TROUT	Year-round	No min. size. Daily limit 2.
	Other Game Fish	Year-round	Statewide min. size/daily limit.
TROUT LAKE (Ferry Co.)	All Game Fish	4th Sat. in Apr.-Oct. 31	Statewide min. size/daily limit.
TROUT LAKE (Klickitat Co.) (tributary to White Salmon River)	All Game Fish	First Sat. in June-Oct. 31	Statewide min. size/daily limit.
TUCQUALA LAKE (Kittitas Co.)	All Game Fish	First Sat. in June-Oct. 31	Statewide min. size/daily limit.
TWIN LAKES (Chelan Co.) and tributaries and outlet stream to junction with the Napeequa River	CLOSED WATERS		
UPPER WHEELER RESERVOIR (Chelan Co.)	CLOSED WATERS		
VANES LAKE (Pend Oreille Co.)	All Game Fish	4th Sat. in Apr.-Oct. 31	Statewide min. size/daily limit.
VIC MEYERS (RAINBOW) LAKE (Grant Co.)	All Game Fish	4th Sat. in Apr.-Sept. 30	Statewide min. size/daily limit.
WAITTS LAKE (Stevens Co.)	All Game Fish	4th Sat. in Apr.-Last day in Feb.	Statewide min. size/daily limit.
WANNACUT LAKE (Okanogan Co.)	All Game Fish	4th Sat. in Apr.-Oct. 31	Statewide min. size/daily limit.

WATER	SPECIES	Season	Additional Rules
WAPATO LAKE (Chelan Co.)	All Game Fish TROUT Other Game Fish	4th Sat. in Apr.-July 31 Aug. 1-Oct. 31 Aug. 1-Oct. 31	Statewide min. size/daily limit. Catch-and-release. Selective gear rules. Statewide min. size/daily limit. Selective gear rules.
WARD LAKE (Ferry Co.)	All Game Fish	4th Sat. in Apr.-Oct. 31	Statewide min. size/daily limit.
WARDEN LAKE (Grant Co.)	All Game Fish	4th Sat. in Apr.-Sept. 30	Statewide min. size/daily limit.
WARDEN LAKE, SOUTH (Grant Co.)	All Game Fish	4th Sat. in Apr.-Sept. 30	Statewide min. size/daily limit.
WASHBURN ISLAND POND (Okanogan Co.)	All Game Fish	Apr. 1-Sept. 30	Statewide min. size/daily limit. Internal combustion motors prohibited.
WASHBURN LAKE (Okanogan Co.)	TROUT Other Game Fish	4th Sat. in Apr.-Oct. 31 4th Sat. in Apr.-Oct. 31	No min. size. Daily limit 2. Statewide min. size/daily limit.
WATSON LAKE (Columbia Co.)	ALL SPECIES - fishing from any floating device prohibited. TROUT Other Game Fish	Mar. 1-Oct. 31 Mar. 1-Oct. 31	No min. size. Daily limit 5. Up to 2 over 13" may be retained. Statewide min. size/daily limit.
WENATCHEE, LAKE (Chelan Co.)  (670) Col. R. Salmon/Steelhead Endorsement (p. 16)	ALL SPECIES - selective gear rules. TROUT Other Game Fish	Year-round Year-round	Min size 12". Daily limit 2. Release KOKANEE and SOCKEYE. Statewide min. size/daily limit.
WEST EVANS POND (Asotin Co.)	TROUT Other Game Fish	Year-round Year-round	No min. size. Daily limit 5. Up to 2 over 13" may be retained. Statewide min. size/daily limit.
WIDGEON LAKE (Grant Co.)	All Game Fish	Apr. 1-Sept. 30	Statewide min. size/daily limit.
WILLIAMS LAKE (Spokane Co.)	All Game Fish	4th Sat. in Apr.-Sept. 30	Statewide min. size/daily limit.
WILLIAMS LAKE (Stevens Co.)	All Game Fish	Dec. 1-Mar. 31	Catch-and-release except up to 5 RAINBOW TROUT may be retained.
WINCHESTER WASTEWAY (Grant Co.) that portion within Winchester Game Reserve	All Game Fish	Feb. 1-Sept. 30	Statewide min. size/daily limit.
YAKIMA SPORTSMEN'S PARK PONDS (Yakima Co.) 	Juvenile anglers only (under 15 years old). All Game Fish	Year-round	Statewide min. size/daily limit.
YOCUM LAKE (Pend Oreille Co.)	All Game Fish	4th Sat. in Apr.-Oct. 31	Statewide min. size/daily limit. Unlawful to use lead weights or lead jigs measuring 1 1/2" or less along the longest axis.

Additional Eastside Lakes with Access Areas

These lakes have access areas which include a boat launch.



Billy Clapp Lake (Grant Co.)
Canal Lake (Grant Co.)
Clark Pond (Franklin Co.)
Corral Lake (Grant Co.)
Evergreen Reservoir (Grant Co.)
Giffin Lake (Yakima Co.)
Goose Lake, Upper (Grant Co.)

Heart Lake (Grant Co.)
Lavendar Lake (Kittitas Co.)
Long Lake (Grant Co.)
Long Lake (Spokane Co.)
Mesa Lake (Franklin Co.)
Newman Lake (Spokane Co.)
Patterson Lake (Okanogan Co.)

Priest Rapids Reservoir (Grant Co.)
Rock Lake (Whitman Co.)
Roses Lake (Chelan Co.)
Wanapum Reservoir (Grant Co.)
Whitstone Lake (Okanogan Co.)
Windmill Lake (Grant Co.)



STOP AQUATIC HITCHHIKERS!

Prevent the transport of nuisance species.
Clean all recreational equipment.
www.ProtectYourWaters.net



Get on the mailing list today for information about outdoor skills training workshops for women!
www.washingtonoutdoorwomen.org
or call (425) 455-1986

Salmon Identification

OCEAN PHASE



Chinook Salmon

Large black spots on back, dorsal fin, and both the upper and lower lobes of the tail. Dark mouth with a black gum line. Average size scales. Silver pigment on the tail. Prominent teeth.



Coho Salmon

Black spots on back with a few spots on the upper portion of the tail. White mouth with a white gum line and dark tongue. Average size scales. Silver pigment on the tail.



Chum Salmon

No prominent spots on back or tail (small speckles may be present). White mouth with a white gum line and dark tongue. Large scales. Caudal peduncle (tail base) is slender. Silver pigment on the tail.



Pink Salmon

Generally large black spots on back and heavy oval shaped black blotches on the upper and lower lobes of the tail. White mouth with a black gum line and tongue. Very small scales. No silver pigment on the tail. Flexible (rubbery) lower jaw.



Sockeye Salmon

No prominent spots on back or tail (small speckles may be present). White mouth with a white gum line and dark tongue. Average size scales. Prominent gold-colored eyes. No silver pigment on the tail. Small teeth.

SPAWNING PHASE



Chinook Salmon

Chinook salmon do not display the conspicuous morphological changes of pink, chum, and sockeye salmon during the spawning stage. Typically, Pacific salmon turn from the silvery bright ocean coloration to a darker bronze color as they approach spawning.



Coho Salmon

In mature male coho salmon, the upper jaw forms an elongated hooked snout and the teeth become greatly enlarged. The male is generally brighter than that of the female and is characterized by the dorsal surface and head turning bluish-green. The sides of the males develop a broad red streak. In females, the jaws also elongate but the development is much less extreme than that of the males.



Chum Salmon

Chum salmon display characteristic olive-green and purple (calico) vertical bars on the sides of the body as they approach the spawning phase. Both males and females develop hooked noses and large canine-like teeth



Pink Salmon

As male pink salmon begin to enter the spawning phase, they develop a prominent hump in front of the dorsal fin, an elongated snout, and large teeth. Body color in both males and females darkens from a bright silvery appearance to a pale slate, brownish, or greenish-gray on the back and sides and a pale whitish color below. Small, oblong irregular black spots are present on the back and sides, and on the dorsal and tail fins.



Sockeye Salmon

Sockeye turn bright red on their body, and olive-green on the head. Males develop a prominent hump in front of the dorsal fin; the male's snout becomes elongated; and canine-like teeth grow out of the receding gums. Females undergo a distinct color change, but retain their body shape.

Atlantic Salmon



Male Atlantic salmon



Female Atlantic salmon

Atlantic salmon have large black spots on the gill covers and back, and rarely any spots on the tail fin. Their scales are large, there is no red stripe along the lateral line, and they have 8-10 anal fin rays. Atlantic salmon may be taken from marine waters during any open salmon season, and from anadromous (not landlocked) freshwater during any open salmon or trout season. Anglers may not, however, continue to fish for Atlantic salmon after a daily limit of another species of salmon has been retained. In landlocked lakes, Atlantic salmon may be taken as part of the trout daily limit. Seasons and size limits in place for Atlantic salmon in landlocked lakes. Opportunities to harvest Atlantic salmon beyond those listed in the pamphlet will be announced to the news media and carried on WDFW's recreational fishing hotline. Please report sightings to (360) 902-2700.

Chinook, Coho, and Pink Salmon Identification

Chinook

Jaw- has a dark mouth and black gums at the base of its teeth. Immature chinook are known as a "blackmouth."



Coho

Jaw- mouth is white and the gum line is almost white, but the tongue may be black. The teeth are sharp and strong.



Pink

Jaw- mouth of a pink is white, but the gums and tongue are black, as they are in a Chinook. It does not have "teeth" on its tongue.



Tail- both the upper and lower lobes of the tail are covered with spots and silver is prominent.



Tail- has just a few scattered spots, usually on the upper lobe, with silver streaks. It has a wide caudal peduncle.




Tail- is covered with large oval spots. It does not have silver on the tail. The scales are very small compared to other salmon of the same size.



Wild/Hatchery Identification

In order to provide salmon & steelhead fishing opportunities, WDFW and the Tribes have marked salmon & steelhead by clipping the adipose fin (a small fatty fin directly behind the dorsal fin). In areas designated "release wild <insert fish name>", fin-clipped salmon and steelhead are the only fish that may be retained. The picture to the right shows a wild coho salmon and a fin-clipped or hatchery coho salmon. Please be careful in releasing wild fish- they are your fishing future! For tips on the best way to release fish, please see page 13. In Marine Areas 5-13, it is illegal to bring a wild salmon or a species of salmon aboard a vessel if it is unlawful to retain those salmon. "Aboard a vessel" is defined as inside the gunwale. In Marine Area 2-2, it is unlawful to totally remove salmon from the water if it is illegal to retain those fish, except anglers fishing from boats 30' or longer are exempt.



Hatchery coho
Adipose fin has been clipped – leaving a healed scar in its place.

Wild coho
Intact adipose fin.

Marine Area Rules

1 • • • • Season and Daily Hours:

During an open season, marine waters are open 24 hours per day, except as noted for night closures.

2 • • • • Quota Management:

SALMON, HALIBUT, and some SHELLFISH are managed by quotas in many marine areas. These fisheries close when the quotas have been taken. Closures will be announced to local news media and will be included in the Fishing Hotline and Shellfish Rule Change Hotline messages.

NOTE: Emergency rules may occur throughout the year and will supersede the rules contained in this pamphlet. Changes can be found by calling the WDFW Fishing Hotline (360) 902-2500 or Shellfish Rule Change Hotline (866) 880-5431, contacting statewide customer service (360) 902-2700, or by visiting the WDFW website <http://wdfw.wa.gov>.

Rules listed below are General Rules. Specific Area Rules are listed by area.

Species Rules

Hatchery **STEELHEAD** may be caught and released until the daily limit is retained. If a fish has swallowed the hook or is hooked in the gill, eye, or tongue, it should be kept if legal to do so. Wild **STEELHEAD** must be released.

SALMON - Barbless hooks only. **Only single-point hooks and a hand-held rod and line may be used in Areas 1-13.** Minimum size for **CHINOOK** in Areas 1-4 is 24", in Areas 5-13, 22", except no minimum size in the Hoodspout Hatchery Zone. Minimum size for **COHO** in Areas 1-4 is 16"; except in Area 2-1 after July 31 and Area 2-2 east of the buoy 13 line after Sept. 15, the minimum size is 12" for all **SALMON**. Other Marine Areas and species - no minimum size. Handling Rule: in Areas 5-13, it is illegal to bring a wild **SALMON** or a species of **SALMON** aboard a vessel if it is unlawful to retain those **SALMON**. "Aboard a vessel" is defined as inside the gunwale. Also see special Handling Rule for Area 2-2 for Sept. 16-Nov. 30.

WHITE STURGEON - Only one single-point barbless hook and bait is allowed when fishing for **STURGEON**. Catch-and-release open year-round. Refer to specific Marine Area rules for retention dates. Green **STURGEON** may not be retained.

HALIBUT - Hook and line angling and spearfishing only. A hand-held line is permitted. Only one line with up to two hooks may be used. **HALIBUT** may be shot or harpooned while landing. May not be landed in a port closed to **HALIBUT** fishing except **HALIBUT** lawfully caught in Canada; angler must have Canadian license. See page 12, *Fish & Shellfish caught in Canada*.

BOTTOMFISH, TUNA, AND MACKEREL - Hook and line angling, spearfishing, and bow and arrow fishing only.

ROCKFISH - You may not land **YELLOWWEYE** or **CANARY** rockfish into any port in Washington. Unlawful to fish for or retain rockfish in Areas 6-13.

UNCLASSIFIED MARINE FISH - CLOSED

OTHER FOOD FISH - These are species which occur in our waters irregularly, usually in coastal areas and include **BARRACUDA**, **WHITE SEA BASS**, **BONITO**, **YELLOWTAIL**, and **POMFRET**. Daily limit is two of each species.

SIXGILL SHARK - It is illegal to retain or remove **SIXGILL SHARKS** from the water in Areas 5-13.

Species Rules

FORAGE FISH - Forage fish jig or forage fish dip net only. Only one dip net may be used at a time. Gear must be held by the rigid handle at all times and may not be used from a vessel while under power. Anglers with the reduced-fee license or a Designated Harvester Card may use a forage fish dip net with a hand-operated gate. Jig gear may have up to three treble hooks or nine single-point hooks, not to exceed 3/8" between point and shank. While fishing in Areas 5-11 & 13, a second line using forage fish jig gear may be used to fish for forage fish.

You may use forage fish jig gear in Columbia River waters from the Buoy 10 line to the Rocky Point/Tongue Point line.

Possession Limits

VESSEL LIMITS MARINE AREAS 1-6: Anglers aboard a boat may only possess one daily limit of fish or **SHELLFISH** in fresh form.

SALMON - Two daily limits of fresh **SALMON**. An additional 40 pounds of salmon may be possessed in a frozen or processed form (see pages 10-11).

TROUT - Two daily limits of hatchery **STEELHEAD**.

STURGEON - Two daily limits in any form. Statewide annual limit 5.

BOTTOMFISH - Two daily limits in any form.

HALIBUT - Two daily limits in any form, except only one limit while aboard the fishing vessel. For **HALIBUT** caught in Canadian waters, contact Department of Fisheries and Oceans Canada (DFO) or visit their website at http://www.pac.dfo-mpo.gc.ca/recfish/Opportunities/finfish_e.htm for updated Canadian regulations.

TUNA - **ALBACORE**, **YELLOWFIN**, **SKIPJACK**, and **NORTHERN BLUEFIN** and **MACKEREL** - No possession limit or daily limit.

SHELLFISH - One daily limit of fresh **SHELLFISH**. Additional **SHELLFISH** may be possessed in a frozen or processed form. See page 124 for Shellfish/Seaweed rules and page 127 for the shellfish health advisory.

FORAGE FISH (**HERRING**, **ANCHOVIES**, **SARDINES**, **SAND LANCE**, and **SMELT**) - Two daily limits in fresh form. Additional **FORAGE FISH** may be possessed in frozen or processed form. **CLOSED to fishing for Columbia River SMELT (eulachon)**. See description on next page.

Tackle/Gear Rules

ALL FISHING GEAR - Must be kept in immediate control, and gear may not be left unattended while fishing.

HOOK AND LINE ANGLING - Unless noted differently, only one line with up to 2 hooks is allowed.

Barbless hooks are required for all species in Marine Areas 5-13, except forage fish jig gear.

When fishing for **SALMON** in Marine Areas 1-13, only single-point barbless hooks may be used.

FORAGE FISH DIPNET - A section of netting (maximum mesh size is 3/8" stretched mesh) distended by a rigid frame not exceeding 36" across and directly attached to a rigid handle. May only be used for forage fish or squid.

LANDING A FISH - A club or dipnet (landing net) may be used to assist landing a legal fish taken by legal gear. A gaff may only be used to land a legally hooked **HALIBUT**, **TUNA**, or **DOGFISH SHARK** that will be retained. **HALIBUT** may be shot or harpooned while landing.

DOWNRIGGERS - May be used with a line if the line releases from the downrigger while playing and landing the fish.

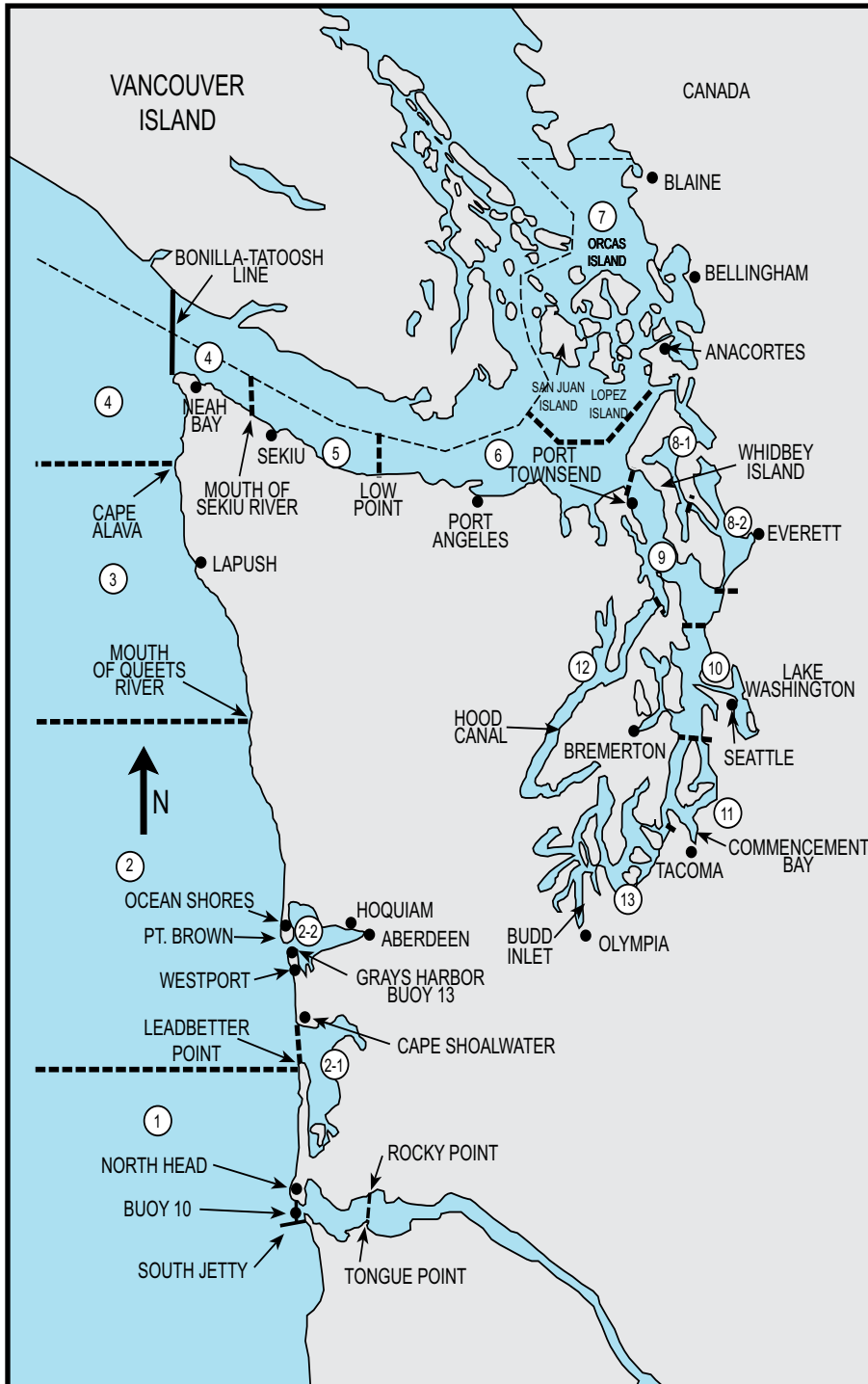
ROD HOLDERS - May be used; the rod must be easily removed without delay; rod may be left in the holder while playing the fish.

ELECTRIC REELS - May be used if designed for sport fishing and attached to a fishing rod.

SPEARFISHING - The diver must be swimming or floating in the water while spearfishing. The use of explosives or bullets attached to the spear ("bang sticks") is prohibited.

In Washington waters where a saltwater license is valid, each angler aboard a vessel may continue to deploy angling gear or shellfish gear until the daily limit of fish and shellfish for all licensed and juvenile anglers aboard has been achieved.


Marine Area Definitions and Codes



AREA DEFINITIONS AND CODES

1. **ILWACO** - west of the Buoy 10 line at the Columbia River mouth, north to Leadbetter Point.
2. **WESTPORT-OCEAN SHORES**- from Leadbetter Point north to the Queets River, excluding Willapa Bay and Grays Harbor.
 - 2-1. **WILLAPA BAY** - east of a line from Leadbetter Point to Cape Shoalwater.
 - 2-2. **GRAYS HARBOR** - east of a line from the outermost tip of the north jetty to outermost exposed end of the south jetty.
3. **LAPUSH** - from the Queets River north to Cape Alava.
4. **NEAH BAY** - from Cape Alava north and inside Juan de Fuca Strait to the Sekiu River.
5. **SEKIU AND PILLAR POINT** - from mouth of the Sekiu River east to Low Point, mouth of the Lyre River.
6. **EAST JUAN DE FUCA STRAIT** - from Low Point east to the Partridge Point - Point Wilson line, north to the line from Trial Island (near Victoria B.C.) - Vessel Traffic Separation Buoy "R" - Smith Island to the Lawson Reef Buoy, to Northwest Island, to the Initiative 77 marker on Fidalgo Island.
7. **SAN JUAN ISLANDS** - all marine waters north of the Trial Island line (described under Area 6) to the United States-Canada boundary.
 - 8-1. **DECEPTION PASS, HOPE ISLAND, AND SKAGIT BAY** - from West Point to Reservation Head eastward through Deception Pass, including all waters of Swinomish Slough and Skagit Bay, and the portion of Saratoga Passage north and west of a line from East Point Light to light on Camano Island (Saratoga Pass Light #4FI Red 4 Sec.).
 - 8-2. **PORTS SUSAN AND GARDNER** - east of East Point Light-Camano Island Light line (described in 8-1 above) and north of the Possession Point-Shipwreck line (described in 9 below).
9. **ADMIRALTY INLET** - all waters inside and south of the Partridge Point - Point Wilson line, south and west of a line from Possession Point 110° true to shipwreck, north of the Hood Canal Bridge, and north of the Apple Cove Point-Edwards Point line.
10. **SEATTLE-BREMERTON AREA** - south from the Apple Cove Point-Edwards Point line to a line projected true east-west through the north tip of Vashon Island.
11. **TACOMA-VASHON ISLAND** - south from a line projected true east-west through the north tip of Vashon Island to the northernmost Tacoma Narrows Bridge.
12. **HOOD CANAL** - all waters south of the Hood Canal Bridge.
13. **SOUTH PUGET SOUND** - all waters south of northernmost Tacoma Narrows Bridge.

Columbia River Smelt (eulachon)



Size: up to 13"

Color: bluish on upper half with silvery white sides and belly.

Look for: grooves on gill cover, skinny head, speckled tail.

Surf Smelt



Size: up to 8"

Color: silver with a stripe along the side.

Look for: small adipose fin and stripe on the side.

Marine Area 1 - Ilwaco

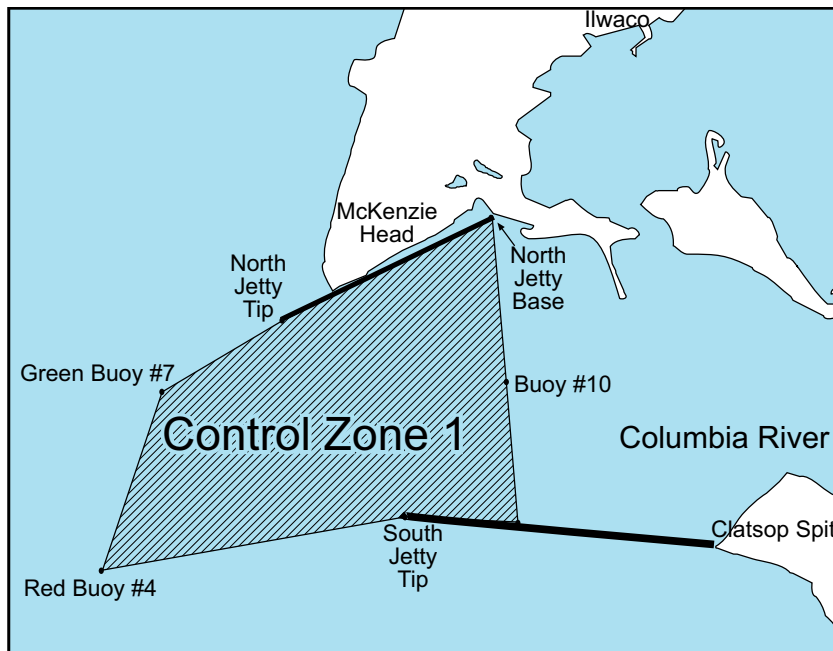
(West of the Buoy 10 line at the Columbia River mouth, north to Leadbetter Point)

SPECIES	SEASON	ADDITIONAL RULES
SALMON - ENTIRE AREA	June 9-June 22	CHINOOK - min. size 24". Other SALMON species - no min. size. Daily limit 2 (combined). Release COHO and wild CHINOOK. Season may close earlier if coastwide guideline of 8,000 CHINOOK is attained. See Control Zone 1 closure below.
	June 23-Sept. 30	CHINOOK - min. size 24". COHO - min. size 16". Other SALMON species - no min. size. Daily limit 2 (combined). Only 1 CHINOOK may be retained. Release wild COHO. Season may close earlier if quota of 34,860 hatchery COHO or 11,100 CHINOOK guideline is attained. See Control Zone 1 closure below.
TROUT	Year-round	Catch-and-release except up to 2 hatchery STEELHEAD may be retained.
STURGEON	Year-round	Min. size 38" fork length. Max. size 54" fork length. Daily limit 1. Release GREEN STURGEON.
TUNA and MACKEREL	Year-round	No min. size. No daily limit.
HERRING, SMELT, ANCHOVY, SARDINE, and SAND LANCE	Year-round	No min. size. Daily limit 10 lbs., all species combined. All SMELT caught must be kept and count toward the daily limit except CLOSED to Columbia River SMELT (eulachon).
PACIFIC HALIBUT	May 3-quota or July 14, whichever comes first	Open Thursdays through Saturdays ONLY. No min. size. Daily limit 1. Retention of BOTTOMFISH, except SABLEFISH and PACIFIC COD, is prohibited with a HALIBUT onboard. Season may close earlier if quota is attained. Season will re-open August 3 (Friday-Sunday) until remaining quota is taken.
BOTTOMFISH	Year-round season. Daily limit is 12 BOTTOMFISH (see definition page 10) regardless of species, subject to individual limits and seasons shown below. No BOTTOMFISH (except SABLEFISH and PACIFIC COD) may be landed in Area 1 if a HALIBUT is onboard from May 1 - Sept. 30.	
LINGCOD	Mar. 17-Oct. 13, 2012 Reopens Mar. 16, 2013	Min. size 22". Daily limit 2. No retention or possession seaward of a line drawn from 46°38.17' N Lat., 124°21.00' W Lon., to 46°25.00' N Lat., 124°21.00' W Lon.
SURFPERCH	Year-round	No min. size. Daily limit 12. Except SHINER PERCH daily limit 15: not included in BOTTOMFISH limit.
ROCKFISH	Year-round	No min. size. Daily limit 10. No CANARY or YELLOWEYE may be retained.
CABEZON	Year-round	No min. size. Daily limit 2.
OTHER FOOD FISH	Year-round	No min. size. Daily limit 2 of each species.
ALL OTHER FISH	Year-round	CLOSED

Control Zone 1: An area at the Columbia River mouth bounded on the west by a line running northeast/southwest between the red lighted Buoy #4 (46°13'35"N/124°06'50"W) and the green lighted Buoy #7 (46°15'09"N/124°06'16"W); on the east by the Buoy #10 line which bears north/south at 357° true from the south jetty at 46°14'00"N/124°03'07"W to its intersection with the north jetty; on the north by a line running northeast/southwest between the green lighted Buoy #7 to the tip of the north jetty (46°14'48"N/124°05'20"W), and then along the north jetty to the point of intersection with the Buoy #10 line; and on the south by a line running northeast/southwest between the red lighted Buoy #4 and the tip of the south jetty (46°14'03"N/124°04'05"W), and then along the south jetty to the point of intersection with the Buoy #10 line, is **CLOSED** to fishing for SALMON at all times except open to fishing from the north jetty when adjacent waters north of the Control Zone are open to fishing for SALMON or the Buoy 10 fishery is open.

Buoy 10 season: See Columbia River listing in East-side Rivers-Special Rules section.

Buoy 10 Line: Defined as a true north and south line projected through Buoy 10, which marks the channel leading into the Columbia River at its mouth (a line from the Lewis and Clark Interpretive Center atop Cape Disappointment Rock through Buoy 10 to the south jetty).



Columbia River North Jetty: The jetty is open to fishing for SALMON 7 days a week when the Buoy 10 or the Marine Area 1 SALMON fishery is open. Daily limit and minimum size restrictions follow the most liberal regulations of either area. Barbed hooks allowed.

Reciprocity Rules: When angling from a boat in the concurrent waters of the Columbia River or the Pacific Ocean within 3 miles of shore between Cape Falcon, Oregon, and Leadbetter Point, Washington, either a Washington or an Oregon fishing license is valid.

Rockfish Identification

Yelloweye Rockfish

Orange-red to yellow body color, bright yellow eye, and fins may be tinged with black. Raspy ridges above eye, rear of anal fin vertical. Also called rasphead rockfish and red snapper. A large rockfish.



Black Rockfish

Body black or grey in color. Also called seabass and black bass. Large mouth, rounded anal fin.



Brown Rockfish

Body very mottled with dark brown, tan, and sometimes reddish hue. Fins tinged with pink. Noticeable dark spot on gill cover.



China Rockfish

Body blue or black spotted with yellow and white. Prominent yellow stripe extending from top of back to along lateral line to caudal fin.



Quillback Rockfish

Body brown with yellow mottling. High fin on back with yellow mottling. May have freckles on head and throat. Two light saddle patches on top of back.



Canary Rockfish

Bright orange or yellow body, mottled with grey. Fins are orange without black edge. Three orange stripes across the head. Chin smooth to the touch. Anal fin sharp and angular.



Copper Rockfish

Body variable in color with light colored stripe along the rear of the lateral line. Two dark bars radiating from eye.



Blue Rockfish

Body is blue or black. Forehead has several diagonal bars. Has a small mouth. The anal fin is vertical or slanted posteriorly.




Bocaccio Rockfish

Body orange, olive, or brown. Large mouth extending past rear of eye, and projecting lower jaw.



Vermillion Rockfish

Body dark red and mottled gray. Red mouth and underside of jaw is rough. Fins may be edged with black. Anal fin rounded.



Yellowtail Rockfish

Olive green body with yellow-green fins. May have knob at tip of lower jaw. Rear edge of anal fin vertical.

Marine Area 2 - Westport - Ocean Shores

Marine Area 2-1 (Willapa Bay) and Marine Area 2-2 (Grays Harbor)

Marine Area 2 Definition: from Leadbetter Point north to the Queets River, excluding Willapa Bay and Grays Harbor

Marine Area 2-1 (Willapa Bay) Definition: east of a line from Cape Shoalwater to Leadbetter Point

Marine Area 2-2 (Grays Harbor) Definition: east of a line from the tip of the north jetty to exposed end of the south jetty

SPECIES	SEASON	ADDITIONAL RULES
SALMON - AREA 2	June 9-June 23	CHINOOK - min. size 24". Other SALMON species - no min. size. Daily limit 2 (combined). Release COHO and wild CHINOOK. Season may close earlier if coastwide guideline of 8,000 CHINOOK is attained.
	June 24-Sept. 23	Open Sundays through Thursdays ONLY. CHINOOK - min. size 24". COHO - min. size 16". Other SALMON species - no min. size. Daily limit 2 (combined). Only 1 CHINOOK may be retained. Release wild COHO. Season may close earlier if quota of 25,800 hatchery COHO or 25,600 CHINOOK guideline is attained.
AREA 2-1 (east of a line from Cape Shoalwater to Leadbetter Pt.)	June 9-July 31	Open concurrent with the ocean (Area 2) for SALMON. Area 2 rules apply.
	Aug. 1-Jan. 31	Min. size 12". Daily limit 6. Up to 3 adults may be retained. Release wild CHINOOK and CHUM. Anglers may fish with two poles with Two-Pole Endorsement.
AREA 2-2 (west of Buoy 13 line)	June 9-Sept. 23	Open concurrent with the ocean (Area 2) for SALMON. Area 2 rules apply.
AREA 2-2 (east of the Buoy 13 line)	ALL SALMON required to be released may not be totally removed from the water, except anglers fishing from boats 30' or longer as listed on either their state or Coast Guard registration are exempt.	
	Sept. 16-Oct. 7	Min. size 12". Daily limit 3 of which only 1 may be a CHINOOK and 2 may be wild COHO. Release CHUM.
	Oct. 8-Nov. 30	Min. size 12". Daily limit 3 of which only 2 may be wild COHO. Release CHINOOK and CHUM.
Westport Boat Basin and Ocean Shores Boat Basin	Aug. 16-Jan. 31	Min. size 12". Daily limit 6. No more than 4 adults may be retained. Release wild CHINOOK. Night closure and anti-snagging rule. Only single-point barbless hooks may be used.
TROUT	Year-round	Catch-and-release except up to 2 hatchery STEELHEAD may be retained.
STURGEON	Year-round	Min. size 38" fork length. Max. size 54" fork length. Daily limit 1. Release GREEN STURGEON.
TUNA and MACKEREL	Year-round	No min. size. No daily limit.
HERRING, SMELT, ANCHOVY, SARDINE, and SAND LANCE	Year-round	No min. size. Daily limit 10 lbs., all species combined. All SMELT caught must be kept and count toward the daily limit except CLOSED to Columbia River SMELT (eulachon).
PACIFIC HALIBUT	May 6-quota or Sept. 30, whichever comes first	Open Sunday May 6, Sundays and Tuesdays ONLY, except CLOSED May 27, 29. If sufficient quota remains, the fishery will re-open June 3 and or June 5. No min. size. Daily limit 1. See Northern Nearshore HALIBUT Fishery and HALIBUT and BOTTOMFISH closure areas below.
BOTTOMFISH	Year-round season. Daily limit is a total of 12 BOTTOMFISH (see definition page 10) regardless of species, subject to individual limits and seasons shown below. See HALIBUT and BOTTOMFISH closure areas and 30 fathom restriction below.	
LINGCOD	Mar. 17-Oct. 13, 2012 Reopens Mar. 16, 2013	Min. size 22". Daily limit 2. No retention or possession seaward of a line approximating 30 fathoms March 15-June 15 (except when the primary HALIBUT season is open). See 30 fathom restriction below. No retention or possession south of 46°58' N. and seaward of 30 fathoms on Fridays and Saturdays July 1-Aug. 31. No retention or possession seaward of a line drawn from, 47°31.70' N Lat., 124°45.00' W Lon. to 46°38.17' N Lat., 124°30.00' W Lon. (except when the primary HALIBUT season is open).
SURFPERCH	Year-round	No min. size. Daily limit 12. Except SHINER PERCH daily limit 15: not included in BOTTOMFISH limit.
ROCKFISH	Year-round	No min. size. Daily limit 10. No CANARY or YELLOWEYE may be retained.
CABEZON	Year-round	No min. size. Daily limit 2.
OTHER FOOD FISH	Year-round	No min. size. Daily limit 2 of each species.
ALL OTHER FISH	Year-round	CLOSED

Buoy 13 Line: A line drawn true north-south through Buoy 13 near the entrance of Grays Harbor.

Grays Harbor Control Zone: An area at the entrance to Grays Harbor bounded by a line from the lighthouse 1 mile south of the south jetty to buoy #2 to buoy #3 to the tip of the north jetty to the tip of the exposed end of the south jetty.

Westport Boat Basin: A portion of Grays Harbor lying inside the boat basin breakwater and inside lines drawn from lighted day markers 10 to 11 and 1 to 2.

Northern Nearshore HALIBUT Fishery: Open to HALIBUT fishing beginning May 6, seven days per week until the sub-quota is reached or Sept. 30 for those waters from 47°31.70' N. latitude south to 46°58.00' N. latitude and east of a line approximating 30 fathoms as defined by the following coordinates:

47°31.70'N, 124°37.03'W,
47°25.67'N, 124°34.79'W,
47°12.82'N, 124°29.12'W,
46°58.00'N, 124°24.24'W

HALIBUT and BOTTOMFISH Closure Areas

Fishing for HALIBUT and BOTTOMFISH is closed and anglers may not fish for SALMON with BOTTOMFISH aboard in these areas:

South Coast YRCA described beginning at: 46°58.00'N, 124°48.00'W, and continuing to 46°55.00'N, 124°48.00'W, then to 46°55.00'N, 124°49.00'W, then to 46°58.00'N, 124°49.00'W, then to and back to the point of origin.

Westport Offshore YRCA beginning at: 46°54.30'N, 124°53.40'W, and continuing to 46°54.30'N, 124°51.00'W, then to 46°53.30'N, 124°51.00'W, then to 46°53.30'N, 124°53.40'W

30 fathom restriction

Mar. 15-June 15: fishing for or possession of BOTTOM FISH, except ROCKFISH, is prohibited seaward of a line approximating 30 fathoms, except LINGCOD retention permitted on days primary HALIBUT season is open. SABLEFISH, and PACIFIC COD permitted May 1-June 15 from Queets River south to Leadbetter Pt., as described by the following coordinates:

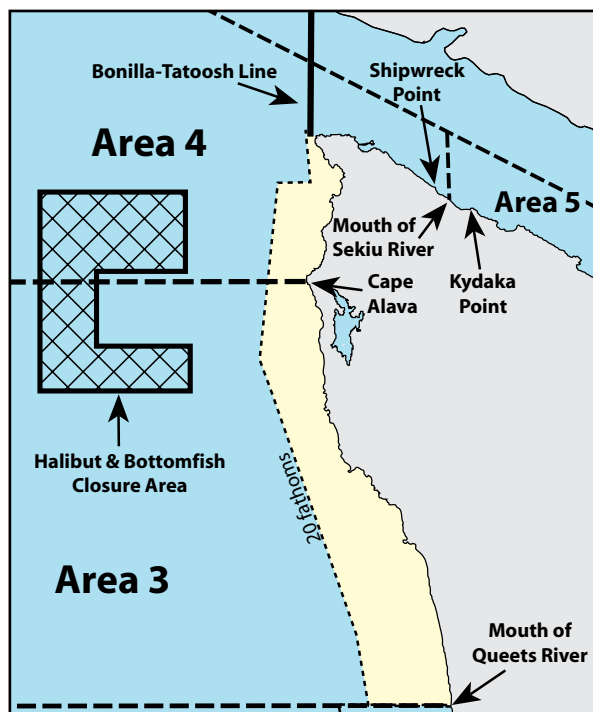
47°31.70'N, 124°37.03'W,
47°25.67'N, 124°34.79'W,
47°12.82'N, 124°29.12'W,
46°52.94'N, 124°22.58'W,
46°44.18'N, 124°18.00'W,
46°38.17'N, 124°15.88'W.

NOTE: In Areas 2-1 and 2-2, anglers may use either a freshwater, saltwater, or combination license.

Marine Area 3 - LaPush

(From the Queets River north to Cape Alava)

SPECIES	SEASON	ADDITIONAL RULES
SALMON - ENTIRE AREA	June 16-June 30	CHINOOK - min. size 24". Other SALMON species - no min. size. Daily limit 2 (combined). Release COHO and wild CHINOOK. Season may close earlier if coastwide guideline of 8,000 CHINOOK is attained.
	July 1-Sept. 23	CHINOOK - min. size 24". COHO - min. size 16". Other SALMON species - no min. size. Daily limit 2 (combined). Release wild COHO. Season may close earlier if sub-quota of 1,760 hatchery COHO or 2,050 CHINOOK guideline is attained. Note: season may change depending on inseason catch projections. See wdfw.wa.gov .
LaPush Late Season Area (see below for boundaries)	Sept. 29-Oct. 14	CHINOOK - min. size 24". COHO - min. size 16". Other SALMON species - no min. size. Daily limit 2 (combined). Release wild COHO. Season may close earlier if sub-quota of 50 hatchery COHO or 50 CHINOOK quota is attained.
TROUT	Year-round	Catch-and-release except up to 2 hatchery STEELHEAD may be retained.
STURGEON	Year-round	Min. size 38" fork length. Max. size 54" fork length. Daily limit 1. Release GREEN STURGEON.
TUNA and MACKEREL	Year-round	No min. size. No daily limit.
HERRING, SMELT, ANCHOVY, SARDINE, and SAND LANCE	Year-round	No min. size. Daily limit 10 lbs., all species combined. All SMELT caught must be kept and count toward the daily limit except CLOSED to Columbia River SMELT (eulachon).
PACIFIC HALIBUT	May 10-quota	Open Thursdays and Saturdays ONLY through May 19. HALIBUT fishery CLOSED May 24-26. If sufficient quota remains, the fishery will re-open May 31 and or June 2. Additional openings may occur with sufficient quota see wdfw.wa.gov . No min. size. Daily limit 1. See HALIBUT and BOTTOMFISH closure area below.
BOTTOMFISH	Year-round season. Daily limit is a total of 12 BOTTOMFISH (see definition page 10) regardless of species, subject to individual limits and seasons shown below. No retention or possession of BOTTOMFISH seaward of line approximating 20 fathoms June 1-Sept. 30 (except when HALIBUT is open). See 20 fathom restriction below. Note HALIBUT and BOTTOMFISH Closure Area below.	
LINGCOD	Mar. 17-Oct. 13, 2012 Reopens Mar. 16, 2013	Min. size 22". Daily limit 2.
SURFPERCH	Year-round	No min. size. Daily limit 12. Except SHINER PERCH daily limit 15: not included in BOTTOMFISH limit.
ROCKFISH	Year-round	No min. size. Daily limit 10. No CANARY or YELLOWEYE may be retained.
CABEZON	Year-round	No min. size. Daily limit 2.
OTHER FOOD FISH	Year-round	No min. size. Daily limit 2 of each species.
ALL OTHER FISH	Year-round	CLOSED



HALIBUT and BOTTOMFISH Closure Area ("C"-shaped YRCA)

Fishing for HALIBUT and BOTTOMFISH is closed, and anglers may not fish for SALMON with BOTTOMFISH aboard in the area described as an eastward facing "C" beginning at:

48° 18' N, 125° 18' W and continuing to
 48° 18' N, 124° 59' W, then to
 48° 11' N, 124° 59' W, then to
 48° 11' N, 125° 11' W, then to
 48° 04' N, 125° 11' W, then to
 48° 04' N, 124° 59' W, then to
 48° 00' N, 124° 59' W, then to
 48° 00' N, 125° 18' W, and
 back to the point of origin.

20 fathom restriction (BOTTOMFISH)

June 1-Sept. 30: fishing for or possession of BOTTOM FISH is prohibited (except when HALIBUT is open) seaward of a line approximating 20 fathoms from the Bonilla-Tatoosh line south to the Queets River, (Marine Area 3 and 4) as described by the following coordinates:

48°23.90' N, 124°44.20' W,
 48°23.60' N, 124°44.90' W,
 48°18.60' N, 124°43.60' W,
 48°18.60' N, 124°48.20' W,
 48°10.00' N, 124°48.80' W,
 48°02.40' N, 124°49.30' W,
 47°37.60' N, 124°34.30' W,
 47°31.70' N, 124°32.40' W.

LaPush Late Season Area - SALMON

fishery restricted to the area north of 47°50' N. latitude and south of 48°00' N. latitude. Same season and rules as Marine Area 3 - ENTIRE AREA except Sept. 29-Oct. 14. See above for rules.

Marine Area 4 - Neah Bay

(From Cape Alava north and inside Juan de Fuca Strait to the Sekiu River)

SPECIES	SEASON	ADDITIONAL RULES
SALMON West of the Bonilla-Tatoosh Line	June 16-June 30	CHINOOK - min. size 24". Other SALMON species - no min. size. Daily limit 2 (combined). Release COHO and wild CHINOOK. Season may close earlier if coastwide guideline of 8,000 CHINOOK is attained.
	July 1-Sept. 23	CHINOOK - min. size 24". COHO - min. size. 16". Other SALMON species - no min. size. Daily limit 2 (combined). Release wild COHO. Beginning Aug. 1 release CHUM. Note: season may change depending on inseason catch projections. See wdfw.wa.gov .
	East of the Bonilla-Tatoosh Line	June 16-June 30
	July 1-July 31	CHINOOK - min. size 24". COHO - min. size. 16". Other SALMON species - no min. size. Daily limit 2 (combined). Release wild COHO. East of a true north-south line through Sail Rock CLOSED to SALMON fishing. See Kydaka Point Closure below. Note: season may change depending on inseason catch projections. See wdfw.wa.gov .
	Aug. 1-Sept. 23	COHO - min. size. 16". Other SALMON species - no min. size. Daily limit 2. Release CHINOOK, wild COHO and CHUM. See Kydaka Point Closure below. Note: season may change depending on inseason catch projections. See wdfw.wa.gov .
	July-Sept. seasons may close earlier if quota of 7,250 hatchery COHO or 4,700 CHINOOK guideline is attained.	
TROUT	Year-round	Catch-and-release except up to 2 hatchery STEELHEAD may be retained.
STURGEON West of Bonilla-Tatoosh Line	Year-round	Min. size 38" fork length. Max. size 54" fork length. Daily limit 1. Release GREEN STURGEON.
	East of Bonilla-Tatoosh Line	Year-round
	June 1-June 30 Sept. 1-Oct. 15	Min. size 38" fork length. Max. size 54" fork length. Daily limit 1. Release GREEN STURGEON.
TUNA and MACKEREL	Year-round	No min. size. No daily limit.
HERRING, SMELT, ANCHOVY, SARDINE, and SAND LANCE	Year-round	No min. size. Daily limit 10 lbs., all species combined. All SMELT caught must be kept and count toward the daily limit except CLOSED to Columbia River SMELT (eulachon). For SMELT: East of the Bonilla-Tatoosh line - jig gear may be used 7 days a week. Dipnets may be used 8:00 a.m. Fridays through 8:00 a.m. Wednesdays. West of the Bonilla-Tatoosh line - dipnets and jigs may be used 7 days a week.
PACIFIC HALIBUT	May 10-quota	Open Thursdays and Saturdays ONLY through May 19. HALIBUT fishery CLOSED May 24-26. If sufficient quota remains, the fishery will re-open May 31 and or June 2. Additional openings may occur with sufficient quota see wdfw.wa.gov . No min. size. Daily limit 1. See HALIBUT and BOTTOMFISH closure on previous page.
BOTTOMFISH West of Bonilla-Tatoosh Line	Year-round	Daily limit is a total of 12 BOTTOMFISH (see definition page 10), regardless of species, subject to individual limits and seasons shown below. See HALIBUT and BOTTOMFISH Closure Area and 20 fathom restriction on previous page.
East of Bonilla-Tatoosh Line	Year-round	Daily limit is a total of 10 BOTTOMFISH (see definition page 10), regardless of species, subject to individual limits and seasons shown below. Fishing for BOTTOMFISH prohibited in waters deeper than 120'. See BOTTOMFISH Closure next page.
LINGCOD	Apr. 16-Oct. 13, 2012 Re-opens Apr. 16, 2013	Min. size 24". Daily limit 2. West of the Bonilla-Tatoosh Line: no retention or possession of LINGCOD seaward of line approximating 20 fathoms June 1-Sept. 30 (except when HALIBUT is open). See 20 fathom restriction on previous page. East of Bonilla-Tatoosh line: See BOTTOMFISH closure next page.
SURFPERCH	Year-round	No min. size. Daily limit 12. Except SHINER PERCH daily limit 15: not included in BOTTOMFISH limit.
ROCKFISH West of Bonilla-Tatoosh Line	Year-round	No min. size. Daily limit 10. No CANARY or YELLOWEYE may be retained. No retention or possession of rockfish seaward of a line approximating 20 fathoms June 1-Sept. 30 (except when HALIBUT is open). See 20 fathom restriction on previous page.
	East of Bonilla-Tatoosh Line	Year-round
CABEZON	Year-round	No min. size. Daily limit 2.
WOLF-EEL	CLOSED	
OTHER FOOD FISH	Year-round	No min. size. Daily limit 2 of each species.
ALL OTHER FISH	Year-round	CLOSED

Bonilla-Tatoosh Line: A line running from the western end of Cape Flattery 48°22.863'N, 124°43.907'W. to Tatoosh Island Lighthouse 48°23.493'N, 124°44.207'W, then in a straight line to Bonilla Point on Vancouver Island 48°35.73'N, 124°43.00'W. See map on previous page.

Kydaka Point Closure: June 16-Sept. 23: waters south of a line from Kydaka Point westerly approximately 4 miles to Shipwreck Point CLOSED to fishing for SALMON. See map on page 106.

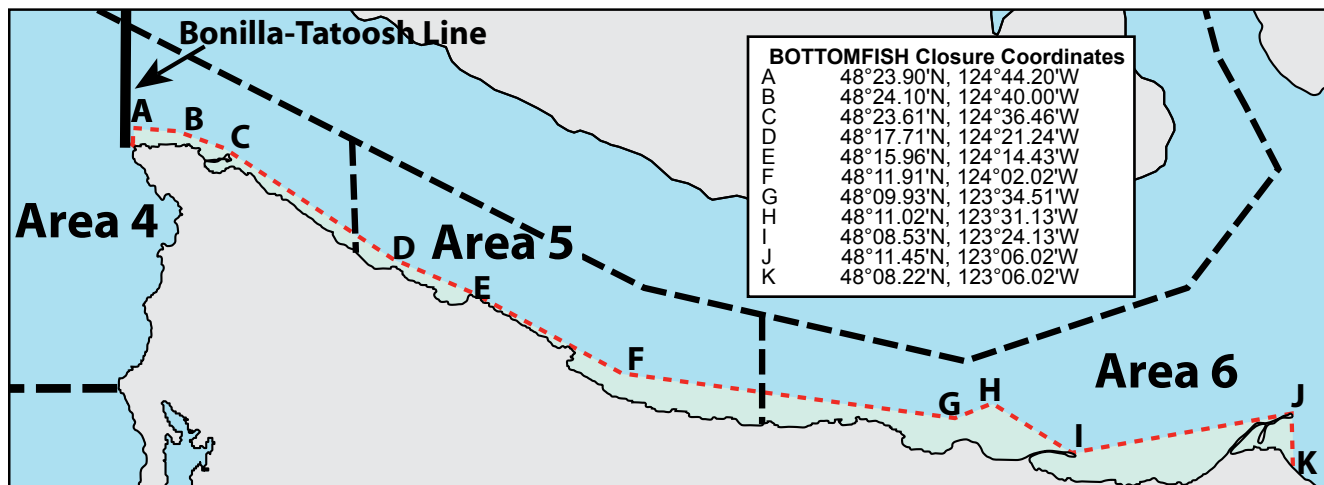
Marine Area 5 - Sekiu and Pillar Point

(From mouth of the Sekiu River east to Low Point, mouth of the Lyre River) See map on following page.

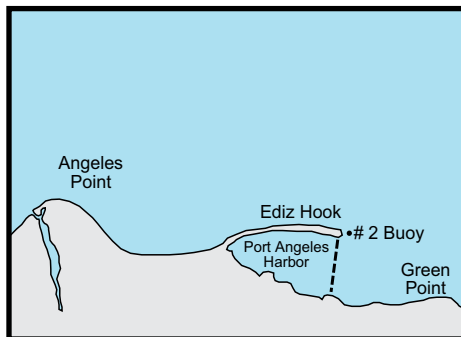
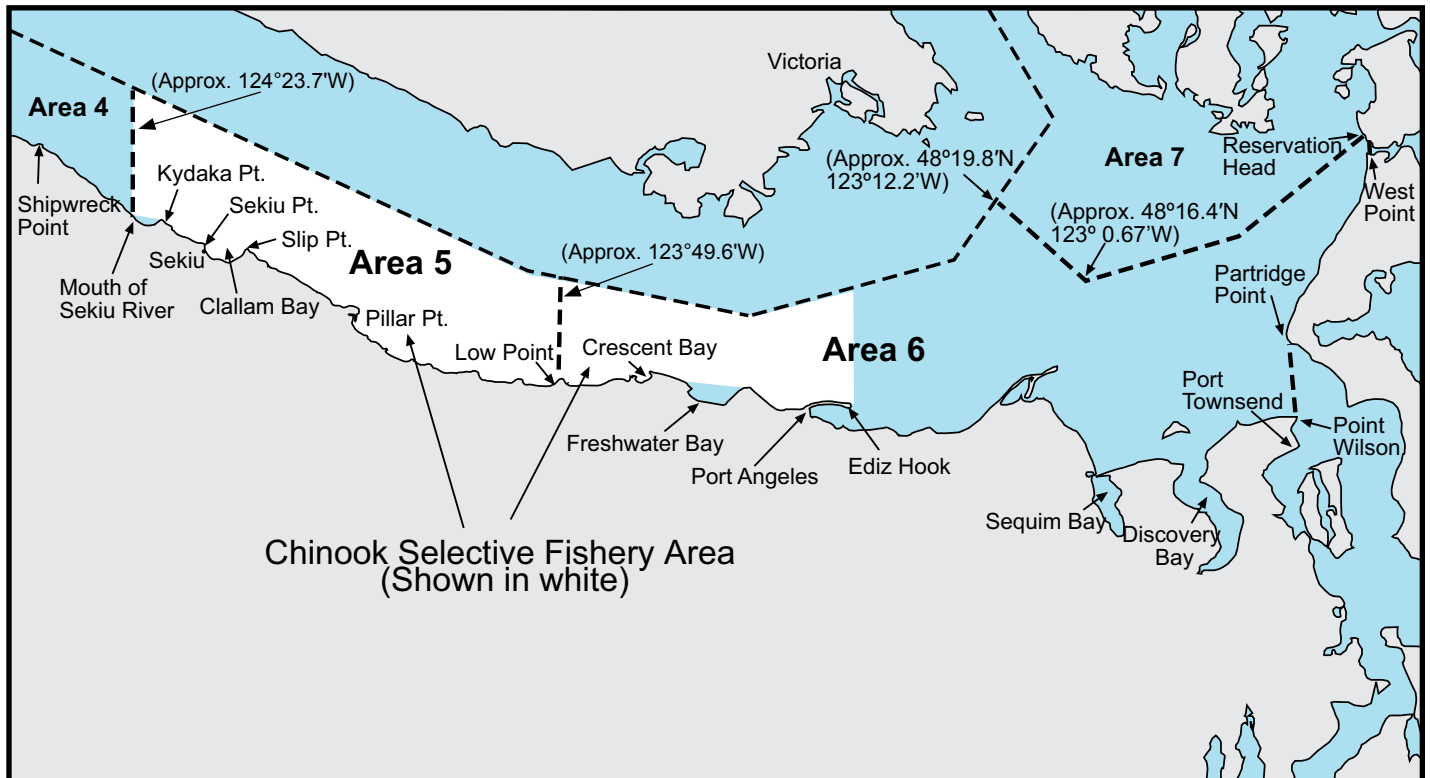
SPECIES	SEASON	ADDITIONAL RULES
SALMON - ENTIRE AREA	July 1-Aug. 15	CHINOOK - min. size 22". Other SALMON species - no min. size. Daily limit 2 (combined). Release wild CHINOOK, wild COHO, and CHUM. See Kydaka Point Closure below.
	Aug. 16-Sept. 14	No min. size. Daily limit 2 (combined). Release CHINOOK, wild COHO, and CHUM. See Kydaka Point Closure below.
	Sept. 15-Sept. 30	No min. size. Daily limit 2 (combined). Release CHINOOK and CHUM. See Kydaka Point Closure below.
	Oct. 1-Oct. 31	CHINOOK - min. size 22". Other SALMON species - no min. size. Daily limit 2 (combined). Only 1 CHINOOK may be retained. See Kydaka Point Closure below.
	Feb. 16-Apr. 10	CHINOOK - min. size 22". Other SALMON species - no min. size. Daily limit 1.
TROUT	Year-round	Catch-and-release except up to 2 hatchery STEELHEAD may be retained.
STURGEON	Year-round	Catch-and-release.
	June 1-June 30 Sept. 1-Oct. 15	Min. size 38" fork length. Max. size 54" fork length. Daily limit 1. Release GREEN STURGEON.
TUNA and MACKEREL	Year-round	No min. size. No daily limit.
HERRING, SMELT, ANCHOVY, SARDINE, and SAND LANCE	Year-round	No min. size. Daily limit 10 lbs., all species combined. All SMELT caught must be kept and count toward the daily limit except CLOSED to Columbia River SMELT (eulachon). For SMELT: Jig gear may be used 7 days a week. Dipnets may be used 8:00 a.m. Fridays through 8:00 a.m. Wednesdays.
PACIFIC HALIBUT	May 24-June 23	May 24-May 28: Thursday through Monday ONLY. May 31-June 23: Open Thursdays through Saturdays ONLY. No min. size. Daily limit 1.
BOTTOMFISH	Daily limit is a total of 15 BOTTOMFISH (see definition page 10) regardless of species, subject to individual limits and seasons shown below. Fishing for BOTTOMFISH prohibited in waters deeper than 120 feet. See BOTTOMFISH Closure below.	
LINGCOD	May 1-June 15 May 21-June 15	Hook and line season. Min. size 26". Max. size 36". Daily limit 1. Spearfishing season. Max. size 36". Daily limit 1.
SURFPERCH	Year-round	No min. size. Daily limit 10. Except SHINER PERCH daily limit 15: not included in BOTTOMFISH limit.
ROCKFISH West of Slip Point East of Slip Point	May 1-Sept. 30	No min. size. Daily limit is the first 3 BLACK or BLUE rockfish caught. May 1-June 15 spearfishing allowed.
	May 1-Sept. 30	No min. size. Daily limit is the first BLACK or BLUE rockfish caught. May 1-June 15 spearfishing allowed.
PACIFIC COD, POLLOCK, HAKE	Year-round	No min. size. Daily limit 2 of each species.
CABEZON	May 1-Nov. 30	No min. size. Daily limit 2.
WOLF-EEL, SIXGILL SHARK	CLOSED	SIXGILL SHARK may not be removed from the water.
OTHER FOOD FISH	Year-round	No min. size. Daily limit 2 of each species.
ALL OTHER FISH	Year-round	CLOSED

Kydaka Point Closure: July 1-Oct. 31: waters south of a line from Kydaka Point westerly approximately 4 miles to Shipwreck Point CLOSED to fishing for SALMON. See map on next page.

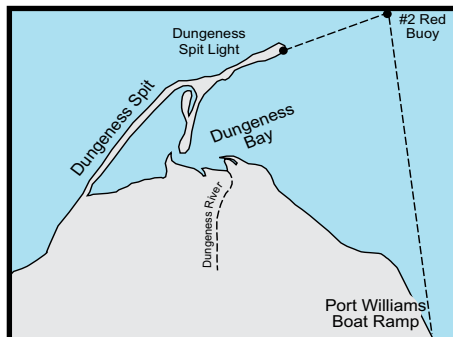
BOTTOMFISH Closure: Fishing for BOTTOMFISH prohibited in waters deeper than 120 feet as defined by the coordinates listed below shown by the dashed red line.



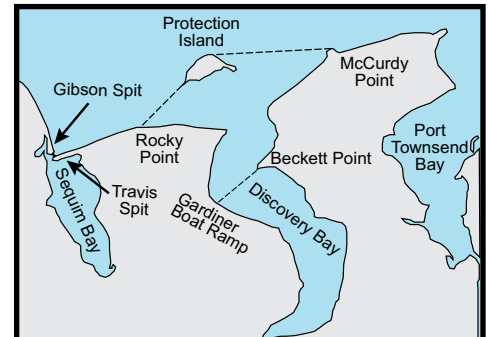
Marine Area 5 and 6 Map



Port Angeles Harbor Closure: Waters of Port Angeles Harbor west of a line from the tip of Ediz Hook to the ITT Rayonier Dock.




Dungeness Bay Fishery and Closure: Waters of Dungeness Bay inside of a line from Dungeness Spit Lighthouse to the #2 Red Buoy, then to the Port Williams boat ramp.
Oct. 1-Oct. 31: open to fishing for COHO SALMON. See rules next page. CLOSED to fishing for SALMON at all other times.



Discovery Bay Shrimp District: Waters south of a line from McCurdy Point on the Quimper Peninsula to the northern tip of Protection Island then from the western end of Protection Island to Rocky Point on the Miller Peninsula and all waters of Discovery Bay.

Sixgill Shark



Size: up to 15'
Color: dark brown or gray.
Look for: one fin on back situated towards tail.
Six gill slits on each side of head.

It is unlawful to remove a SIXGILL shark from the water

The department is tagging sixgill sharks to learn more about their behavior and abundance. The tags are colored disks about the size of a quarter.

If you see or catch a tagged SIXGILL shark in Washington waters, do not remove the tag, but please report the color and tag number by calling (360) 902-2700.

Marine Area 6 - East Juan de Fuca Strait

(From Low Point east to the Partridge Point – Point Wilson line north to the line from Trial Island (near Victoria B.C.) – Vessel Traffic Separation Buoy “R” – Smith Island to the Lawson Reef Buoy to Northwest Island to the Initiative 77 marker on Fidalgo Island and west of the line from Reservation Head to West Point)

SPECIES	SEASON	ADDITIONAL RULES
SALMON (CHINOOK Selective Fishery) West of a true north/south line through the #2 Buoy immediately east of Ediz Hook	July 1-Aug. 15	CHINOOK - min. size 22". Other SALMON species - no min. size. Daily limit 2 (combined). Release wild CHINOOK, wild COHO, and CHUM. See closures below.
(CHINOOK Release Area) East of a true north/south line through the #2 Buoy immediately east of Ediz Hook	July 1-Aug. 15	No min. size. Daily limit 2 (combined). Release CHINOOK, wild COHO, and CHUM. See closures below.
ENTIRE AREA	Aug. 16-Sept. 30	No min. size. Daily limit 2 (combined). Release CHINOOK, wild COHO, and CHUM. See closures below.
	Oct. 1-Oct. 31	CHINOOK - min. size 22". Other SALMON species - no min. size. Daily limit 2 (combined). Only 1 CHINOOK may be retained. See closures below. See Dungeness Bay Fishery and Closure below.
	Dec. 1-Apr. 10	CHINOOK - min. size 22". Other SALMON species - no min. size. Daily limit 2. Release wild CHINOOK. See Dungeness Bay Fishery and Closure below.
Dungeness Bay Fishery (see below for boundaries)	Oct. 1-Oct. 31	No min. size. Daily limit 2 COHO only.
TROUT	Year-round	Catch-and-release except up to 2 hatchery STEELHEAD may be retained. See Freshwater Bay Closure below.
STURGEON	Year-round	Catch-and-release.
	June 1-June 30 Sept. 1-Oct. 15	Min. size 38" fork length. Max. size 54" fork length. Daily limit 1. Release GREEN STURGEON.
MACKEREL	Year-round	No min. size. No daily limit.
HERRING, SMELT, ANCHOVY, SARDINE, and SAND LANCE	Year-round	No min. size. Daily limit 10 lbs., all species combined. All SMELT caught must be kept and count toward the daily limit except CLOSED to Columbia River SMELT (eulachon). HERRING - CLOSED Jan. 16-Apr. 15 south of a line from Ediz Hook to Partridge Point. For SMELT: Jig gear may be used 7 days a week. Dipnets may be used 8:00 a.m. Fridays through 8:00 a.m. Wednesdays.
PACIFIC HALIBUT	May 3--June 2	May 3-May 19: Open Thursdays through Saturdays ONLY. May 24-May 28: Thursday through Monday ONLY. May 31-June 2: Thursday through Saturday ONLY. No min. size. Daily limit 1.
		*Check the WDFW website at wdfw.wa.gov or call (360) 902-2700 in March 2013 for updates on the 2013 opening for PACIFIC HALIBUT.
BOTTOMFISH	Year-round season. Daily limit is a total of 15 BOTTOMFISH (see definition page 10) regardless of species, subject to individual limits and seasons shown below. See Freshwater Bay Closure below. Fishing for BOTTOMFISH prohibited in waters deeper than 120 feet.	
LINGCOD	May 1-June 15 May 21-June 15	Hook and line season. Min. size 26". Max. size 36". Daily limit 1. Spearfishing season. Max. size 36". Daily limit 1.
SURFPERCH	Year-round	No min. size. Daily limit 10. Except SHINER PERCH daily limit 15: not included in BOTTOMFISH limit.
ROCKFISH	CLOSED	
PACIFIC COD, POLLOCK, HAKE	Year-round	No min. size. Daily limit 2 of each species.
CABEZON	May 1-Nov. 30	No min. size. Daily limit 2.
WOLF-EEL, SIXGILL SHARK	CLOSED	SIXGILL SHARK may not be removed from the water.
OTHER FOOD FISH	Year-round	No min. size. Daily limit 2 of each species.
ALL OTHER FISH	Year-round	CLOSED

CLOSURES:

Dungeness Bay Fishery and Closure: Waters of Dungeness Bay inside of a line from Dungeness Spit Lighthouse to the #2 Red Buoy, then to the Port Williams boat ramp. Oct. 1-Oct. 31: OPEN to fishing for COHO SALMON. CLOSED to fishing for SALMON at all other times. See Dungeness Bay Fishery above for rules.

Freshwater Bay Closure: July 1-Oct. 31: waters of Freshwater Bay south of a line from Angeles Point westerly approximately 4 miles to Observatory Point (Bachelor Rock) closed to fishing for ALL finfish.

Port Angeles Harbor Closure: July 1-Oct. 31: waters of Port Angeles Harbor west of a line from the tip of Ediz Hook to the ITT Rayonier Dock closed to fishing for SALMON.

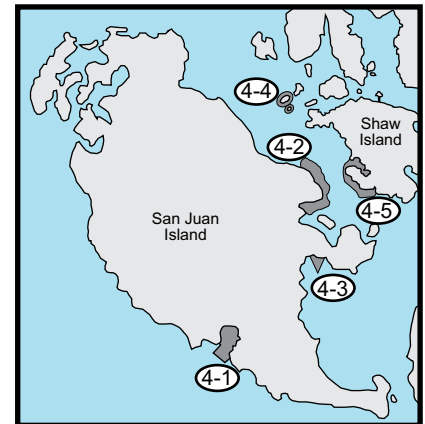
Sequim Bay Closure: Oct. 1-Oct. 31: waters of Sequim Bay south of a line from the southern end of Gibson Spit to the west end of Travis Spit CLOSED to fishing for SALMON.

Discovery Bay Closure: Oct. 1-Oct. 31: waters of Discovery Bay south of a line from the Gardiner boat ramp to Beckett Point CLOSED to fishing for SALMON.

Marine Area 7 Map



- ① **Bellingham Bay Closure and Fishery:** Waters of Bellingham and Padilla bays south and east of a line from Gooseberry Pt. to Sandy Pt. to Pt. Migley, from Carter Pt. to north tip of Vendovi Island to Clark Pt., and true west from Yellow Bluff (southwest corner of Guemes Island) to Yellow Bluff Reef Range Marker to Washington State Dept. of Transportation ferry terminal dock east of Shannon Pt. and north of the railroad bridges at Swinomish Slough - same rules as Marine Area 7 - ENTIRE AREA, except Apr. 1-Apr. 30 and July 1-Aug. 15: CLOSED to fishing for SALMON. Aug. 16-Oct. 31: OPEN to fishing for SALMON. (see rules for Bellingham Bay Fishery on next page).
- ② **Samish Bay Closure:** Waters of Samish Bay lying south of a line running true east from Fish Point - same rules as Marine Area 7 - ENTIRE AREA, except Apr. 1-Apr. 30 and July 1-Oct. 15: CLOSED to fishing for SALMON and Oct. 16-Oct. 31: same rules as Bellingham Bay Fishery.
- ③ **Lummi Indian Reservation and Lummi Bay Closure:** Reservation CLOSED to non-Indian fishing and/or access. Waters east of a line from Gooseberry Point to Sandy Point CLOSED to salmon fishing Sept. 4-Oct. 15.



San Juan Islands Marine Preserve
Closed to all shellfish and bottomfish activities (except crabbing in Parks Bay on Shaw Island).

- ④ **San Juan Islands Marine Preserve (False Bay, Friday Harbor, Argyle Lagoon, Yellow and Low Islands, and Shaw Island):** Closed to all SHELLFISH and BOTTOMFISH activity (except crabbing in Parks Bay on Shaw Island). Yellow and Low Islands also closed to SALMON fishing.
- ④-1 **False Bay:** The tidelands and bedlands of False Bay on San Juan Island, including all University of Washington (UW)-owned tidelands beginning at a marker 400' east of the east entrance of False Bay and extending to the entrance of False Bay, all UW-owned tidelands and bedlands within a line beginning at the UW marker on the shore at the east entrance of False Bay, projected 500 yards offshore, then northwest to a point 500 yards offshore along a line projected from a UW marker on the shore at the west side of a small peninsula at the west entrance of False Bay, then to shore along the line to the marker, and all UW-owned tidelands west of the marker to a UW marker 600' west of the small peninsula.
- ④-2 **Friday Harbor:** Those tidelands and bedlands adjacent to San Juan Island within a line beginning on the shore 500 yards west of Point Caution, then 500 yards offshore, then south and east following the shoreline to the intersection with a line projected from a UW marker located 100' north of the north entrance of the floating breakwater of the Port of Friday Harbor and projected toward Reid Rock Buoy, then along the line to shore on San Juan Island.
- ④-3 **Argyle Lagoon:** Those UW-owned tidelands and all bedlands enclosed by the inner spit of Argyle Lagoon on San Juan Island.
- ④-4 **Yellow and Low Islands Preserve:** All tidelands and bedlands within 300 yards of Yellow Island and 300 yards of Low Island. Also closed to SALMON fishing.
- ④-5 **Shaw Island:** Those tidelands and bedlands within a line beginning at a UW marker on the shore at Hicks Bay 122°58'15"W longitude, then due south 500 yards, then north and west at a distance of 500 yards from shore to the intersection with a line projected 261° true from a UW marker on the shore of Parks Bay, which passes just south of the unnamed island at the north end of Parks Bay, then along the line to the shore of Shaw Island, including all tidelands and bedlands of Parks Bay south of the line.

Marine Area 7 - San Juan Islands

(All marine waters north of the Trial Island line described under Area 6 to the United States-Canada boundary)

SPECIES	SEASON	ADDITIONAL RULES
SALMON - ENTIRE AREA	July 1-July 31	CHINOOK - min. size 22". Other SALMON species - no min. size. Daily limit 2 (combined). Only 1 CHINOOK may be retained. See Southern Rosario Strait/Eastern Strait of Juan de Fuca Closure below. See Bellingham Bay Closure and Fishery, Samish Bay Closure, and Yellow and Low Islands Preserve on previous page.
	Aug. 1-Sept. 30	CHINOOK - min. size 22". Other SALMON species - no min. size. Daily limit 2 (combined). Only 1 CHINOOK may be retained. Release wild COHO, and CHUM. See Southern Rosario Strait/ Eastern Strait of Juan de Fuca Closure below. See Bellingham Bay Closure and Fishery, Samish Bay Closure, Lummi Reservation and Bay Closure, and Yellow and Low Islands Preserve on previous page.
	Oct. 1-Oct. 31	CHINOOK - min. size 22". Other SALMON species - no min. size. Daily limit 2 (combined). Only 1 CHINOOK may be retained. See Bellingham Bay Closure and Fishery, Samish Bay Closure, Lummi Reservation and Bay Closure, and Yellow and Low Islands Preserve on previous page.
	Dec. 1-Apr. 30	CHINOOK - min. size 22". Other SALMON species - no min. size. Daily limit 2 (combined). Release wild CHINOOK. See Bellingham Bay Closure and Fishery, and Yellow and Low Islands Preserve on previous page.
Bellingham Bay Fishery (see ① on previous page for boundaries)	Aug. 16-Oct. 31	CHINOOK - min. size 22". Other SALMON species - no min. size. Daily limit 4 (combined). Up to 2 CHINOOK may be retained. See Samish Bay Closure on previous page.
TROUT	Year-round	Catch-and-release except up to 2 hatchery STEELHEAD may be retained.
STURGEON	Year-round	Catch-and-release.
	June 1-June 30 Sept. 1-Oct. 15	Min. size 38" fork length. Max. size 54" fork length. Daily limit 1. Release GREEN STURGEON.
MACKEREL	Year-round	No min. size. No daily limit.
HERRING, SMELT, ANCHOVY, SARDINE, and SAND LANCE	Year-round	No min. size. Daily limit 10 lbs., all species combined. All SMELT caught must be kept and count toward the daily limit except CLOSED to Columbia River SMELT (eulachon). HERRING - CLOSED year-round north of a line from Sandy Point to Patos Island to the Canadian boundary. For SMELT: Jig gear may be used 7 days a week. Dipnets may be used 8:00 a.m. Fridays through 8:00 a.m. Wednesdays.
PACIFIC HALIBUT	May 3--June 2	May 3-May 19: Open Thursdays through Saturdays ONLY. May 24-May 28: Thursday through Monday ONLY. May 31-June 2: Thursday through Saturday ONLY. No min. size. Daily limit 1.
		*Check the WDFW website at wdfw.wa.gov or call (360) 902-2700 in March 2013 for updates on the 2013 opening for PACIFIC HALIBUT.
BOTTOMFISH	Year-round season. Daily limit is a total of 15 BOTTOMFISH (see definition page 10) regardless of species, subject to individual limits and seasons shown below. See closures on previous page. Fishing for BOTTOMFISH prohibited in waters deeper than 120 feet.	
LINGCOD	May 1-June 15 May 21-June 15	Hook and line season. Min. size 26". Max. size 36". Daily limit 1. Spearfishing season. Max. size 36". Daily limit 1.
SURFPERCH	Year-round	No min. size. Daily limit 10. Except SHINER PERCH daily limit 15: not included in BOTTOMFISH limit.
ROCKFISH	CLOSED	
PACIFIC COD, POLLOCK, HAKE	Year-round	No min. size. Daily limit 2 of each species.
CABEZON	May 1-Nov. 30	No min. size. Daily limit 2.
WOLF-EEL, SIXGILL SHARK	CLOSED	SIXGILL SHARK may not be removed from the water.
OTHER FOOD FISH	Year-round	No min. size. Daily limit 2 of each species.
ALL OTHER FISH	Year-round	CLOSED

- ⑤ **Southern Rosario Strait/Eastern Strait of Juan de Fuca Closure:** Waters of Area 7 in Rosario Strait and the eastern portion of the Strait of Juan de Fuca southerly of a line running true south from the westernmost point on Fidalgo Head to Burrows Island, then westerly and southerly along the shore of Burrows Island to the Burrows Island Lighthouse, then westerly to Bird Rocks, then westerly from Bird Rocks to the southernmost point on Decatur Island, then southerly across Lopez Pass to Lopez Island and following the shore of Lopez Island southerly and westerly to Iceberg Point, then from Iceberg Point to Cattle Point, then south southwest to the Salmon Bank Buoy, and then true south from the Salmon Bank Buoy to the Area 7 boundary - July 1-Sept. 30: **CLOSED** to fishing for SALMON. Oct. 1-June 30: same rules as Marine Area 7 - ENTIRE AREA.

Be Whale Wise

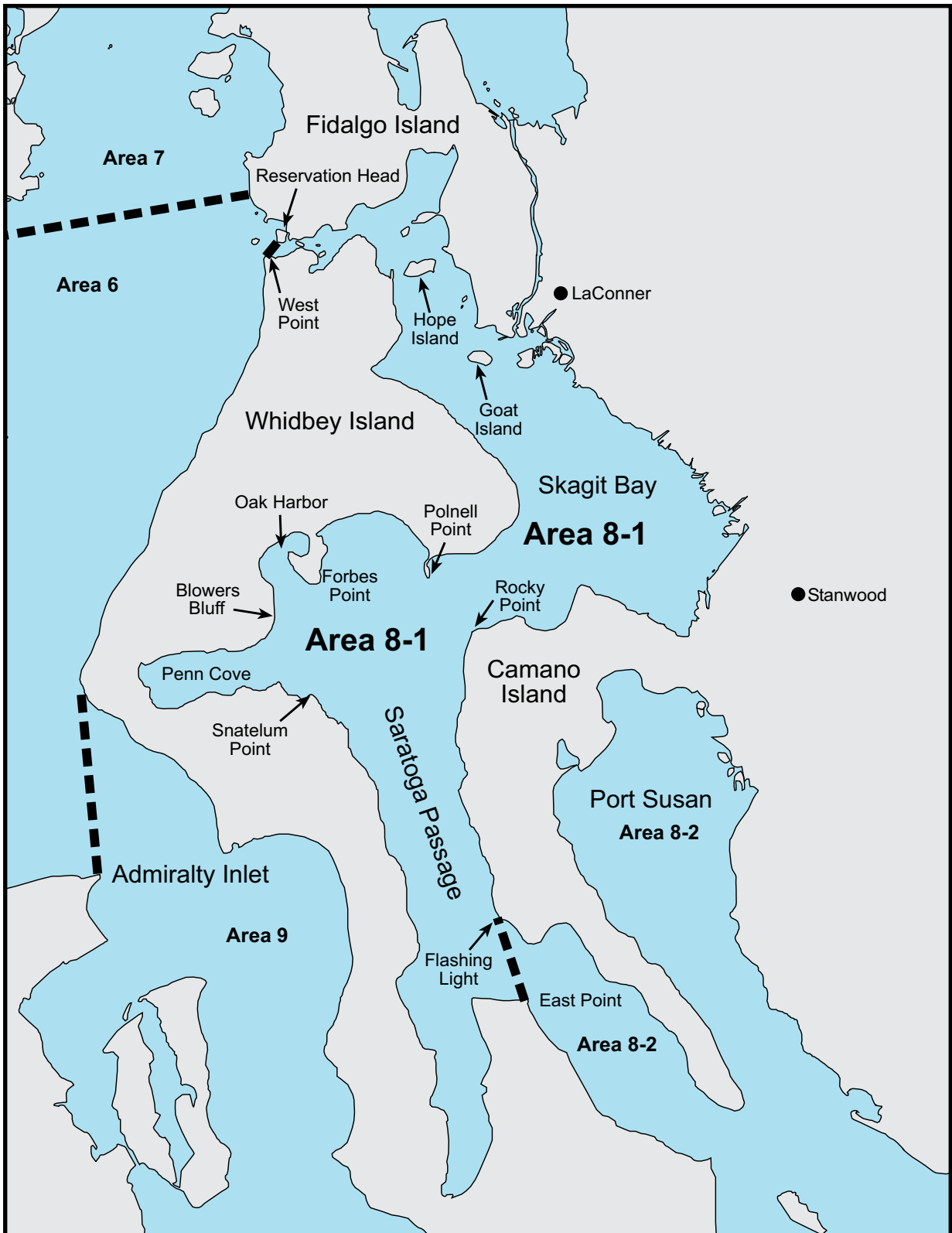


Recreational anglers and boaters are not exempt from laws protecting killer whales and other marine mammals.

Know the laws.

Learn more at www.nwr.noaa.gov/marine-mammals or wdfw.wa.gov/conservation/orca

Marine Area 8-1 Map



Marine Area 8-1 - Deception Pass, Hope Island, and Skagit Bay

(From West Point to Reservation Head eastward through Deception Pass, including all waters of Swinomish Slough and Skagit Bay, and the portion of Saratoga Passage north and west of a line from East Point Light to light on Camano Island (Saratoga Pass light #4 Fl Red 4 Sec))

SPECIES	SEASON	ADDITIONAL RULES
SALMON - ENTIRE AREA	Aug. 1-Oct. 31	No min. size. Daily limit 2 (combined). Release CHINOOK.
	Nov. 1-Apr. 30	CHINOOK - min. size 22". Other SALMON species - no min. size. Daily limit 2 (combined). Release wild CHINOOK.
TROUT	Year-round	Catch-and-release except up to 2 hatchery STEELHEAD may be retained.
STURGEON	Year-round	Catch-and-release.
	June 1-June 30 Sept. 1-Oct. 15	Min. size 38" fork length. Max. size 54" fork length. Daily limit 1. Release GREEN STURGEON.
MACKEREL	Year-round	No min. size. No daily limit.
HERRING, SMELT, ANCHOVY, SARDINE, and SAND LANCE	Year-round	No min. size. Daily limit 10 lbs., all species combined. All SMELT caught must be kept and count toward the daily limit except CLOSED to Columbia River SMELT (eulachon). For SMELT: Jig gear may be used 7 days a week. Dipnets may be used 8:00 a.m. Fridays through 8:00 a.m. Wednesdays.
PACIFIC HALIBUT	May 3--June 2	May 3-May 19: Open Thursdays through Saturdays ONLY. May 24-May 28: Thursday through Monday ONLY. May 31-June 2: Thursday through Saturday ONLY. No min. size. Daily limit 1.
		*Check the WDFW website at wdfw.wa.gov or call (360) 902-2700 in March 2013 for updates on the 2013 opening for PACIFIC HALIBUT.
BOTTOMFISH	Year-round season. Daily limit is a total of 15 BOTTOMFISH (see definition page 10) regardless of species, subject to individual limits and seasons shown below. Fishing for BOTTOMFISH prohibited in waters deeper than 120 feet.	
LINGCOD	May 1-June 15 May 21-June 15	Hook and line season. Min. size 26". Max. size 36". Daily limit 1. Spearfishing season. Max. size 36". Daily limit 1.
SURFPERCH	Year-round	No min. size. Daily limit 10. Except SHINER PERCH daily limit 15: not included in BOTTOMFISH limit.
ROCKFISH	CLOSED	
PACIFIC COD, POLLOCK, HAKE, WOLF-EEL, SIXGILL SHARK	CLOSED	SIXGILL SHARK may not be removed from the water.
CABEZON	May 1-Nov. 30	No min. size. Daily limit 2.
OTHER FOOD FISH	Year-round	No min. size. Daily limit 2 of each species.
ALL OTHER FISH	Year-round	CLOSED



Pacific Cod

Brown to grey body with lighter mottling. Three fins on back and a large "whisker" under lower jaw. Also called true cod and grey cod.



Pacific Hake

Body dark or silver grey becoming silvery below. Two fins on back, the second being deeply notched. Black inside mouth. Large mouth with sharp teeth. Also called whiting.



Cabezon

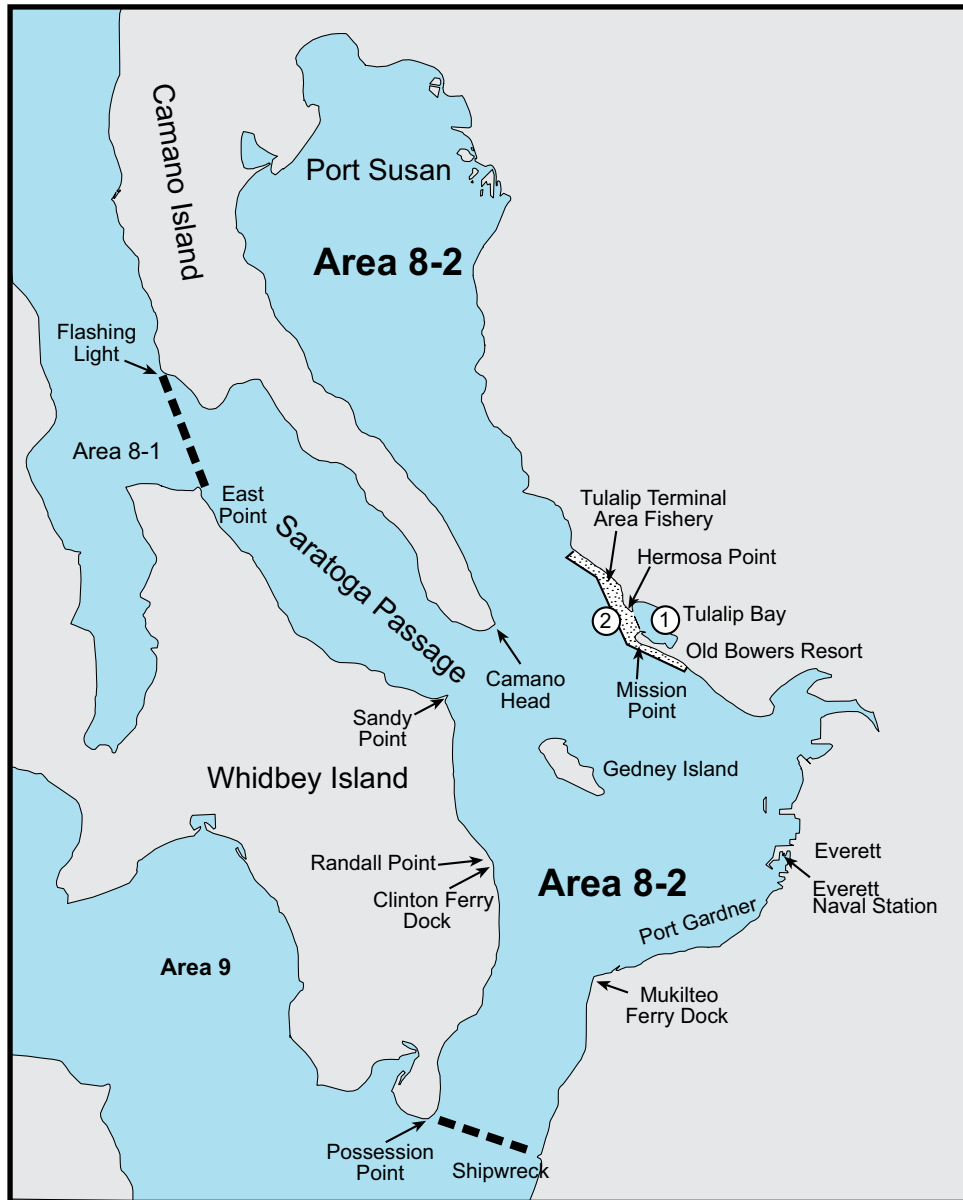
Body olive green to grey with lighter mottling. Two fins on back. Skin flap between nostrils. Small teeth.



Walleye Pollock

Body brown with mottling, usually with several stripes along the body. Three fins on back. The "whisker" under lower jaw is absent or very small. Large eye with small pupil.

Marine Area 8-2 Map



① **Tulip Bay Closure:** Closed to all fishing east of a line from Mission Point to Hermosa Point.

② **Tulip Terminal Area Fishery:** Waters adjacent to Tulip Bay west of a line from Mission Point to Hermosa Point, and within 2,000' from shore between the pilings at Old Bower's Resort (on the south) to the fishing boundary marker located approximately 1.4 miles northwest of Hermosa Point (on the north). Same SALMON rules as Marine Area 8-2 - ENTIRE AREA, except May 4-Sept. 23. See Tulip Terminal Area Fishery on next page for rules from May 4-Sept. 23.



Lingcod

Body dark brown, grey or green with mottling on sides. A single long fin on back with only one notch. Large mouth with large teeth. Can reach five feet in length.



Dogfish Shark

Dark brown upper body with white belly, white spots sometimes on upper body. Single prominent spines in front of each dorsal fin. Lacks an anal fin.

Marine Area 8-2 - Port Susan and Port Gardner

(East of East Point Light-Camano Island Light line (described in Area 8-1) and north of the Possession Point-Shipwreck line)

SPECIES	SEASON	ADDITIONAL RULES
SALMON - ENTIRE AREA	Aug. 1-Oct. 31	No min. size. Daily limit 2 (combined). Release CHINOOK. See Tulalip Terminal Area Fishery and Tulalip Bay Closure on previous page.
	Nov. 1-Apr. 30	CHINOOK - min. size 22". Other SALMON species - no min. size. Daily limit 2 (combined). Release wild CHINOOK. See Tulalip Bay Closure on previous page.
	Tulalip Terminal Area Fishery (see 2 on previous page for boundaries)	<p>May 4-June 8 Open Fridays through Noon Mondays ONLY. CLOSED JUNE 9. CHINOOK - min. size 22". Other SALMON species - no min. size. Daily limit 2 (combined). See Tulalip Bay Closure on previous page.</p> <p>June 10-Sept. 3 Open Fridays through Noon Mondays ONLY. CLOSED JUNE 9. CHINOOK - min. size 22". Other SALMON species - no min. size. Daily limit 2 (combined). Anglers may fish with two poles with Two-Pole Endorsement. See Tulalip Bay Closure on previous page.</p> <p>Sept. 8-Sept. 23 Open Saturdays and Sundays ONLY. CHINOOK - min. size 22". Other SALMON species - no min. size. Daily limit 2 (combined). Anglers may fish with two poles with Two-Pole Endorsement. See Tulalip Bay Closure on previous page.</p>
TROUT	Year-round	Catch-and-release except up to 2 hatchery STEELHEAD may be retained.
STURGEON	Year-round	Catch-and-release.
	June 1-June 30 Sept. 1-Oct. 15	Min. size 38" fork length. Max. size 54" fork length. Daily limit 1. Release GREEN STURGEON.
MACKEREL	Year-round	No min. size. No daily limit.
HERRING, SMELT, ANCHOVY, SARDINE, and SAND LANCE	Year-round	No min. size. Daily limit 10 lbs., all species combined. All SMELT caught must be kept and count toward the daily limit except CLOSED to Columbia River SMELT (eulachon). For SMELT: Jig gear may be used 7 days a week. Dipnets may be used 8:00 a.m. Fridays through 8:00 a.m. Wednesdays.
PACIFIC HALIBUT	May 3--June 2	May 3-May 19: Open Thursdays through Saturdays ONLY. May 24-May 28: Thursday through Monday ONLY. May 31-June 2: Thursday through Saturday ONLY. No min. size. Daily limit 1. *Check the WDFW website at wdfw.wa.gov or call (360) 902-2700 in March 2013 for updates on the 2013 opening for PACIFIC HALIBUT.
BOTTOMFISH	Year-round season. Daily limit is a total of 15 BOTTOMFISH (see definition page 10) regardless of species, subject to individual limits and seasons shown below. See Tulalip Bay closure on previous page. Fishing for BOTTOMFISH prohibited in waters deeper than 120 feet.	
LINGCOD	May 1-June 15 May 21-June 15	Hook and line season. Min. size 26". Max. size 36". Daily limit 1. Spearfishing season. Max. size 36". Daily limit 1.
SURFPERCH	Year-round	No min. size. Daily limit 10. Except SHINER PERCH daily limit 15: not included in BOTTOMFISH limit.
ROCKFISH	CLOSED	
PACIFIC COD, POLLOCK, HAKE, WOLF-EEL, SIXGILL SHARK	CLOSED	SIXGILL SHARK may not be removed from the water.
CABEZON	May 1-Nov. 30	No min. size. Daily limit 2.
OTHER FOOD FISH	Year-round	No min. size. Daily limit 2 of each species.
ALL OTHER FISH	Year-round	CLOSED

Pile Perch



Size: up to 17"
Color: dusky to silvery gray, with dark bar in middle of body.
Look for: deeply forked tail and dark spot on gill cover.

Striped Perch



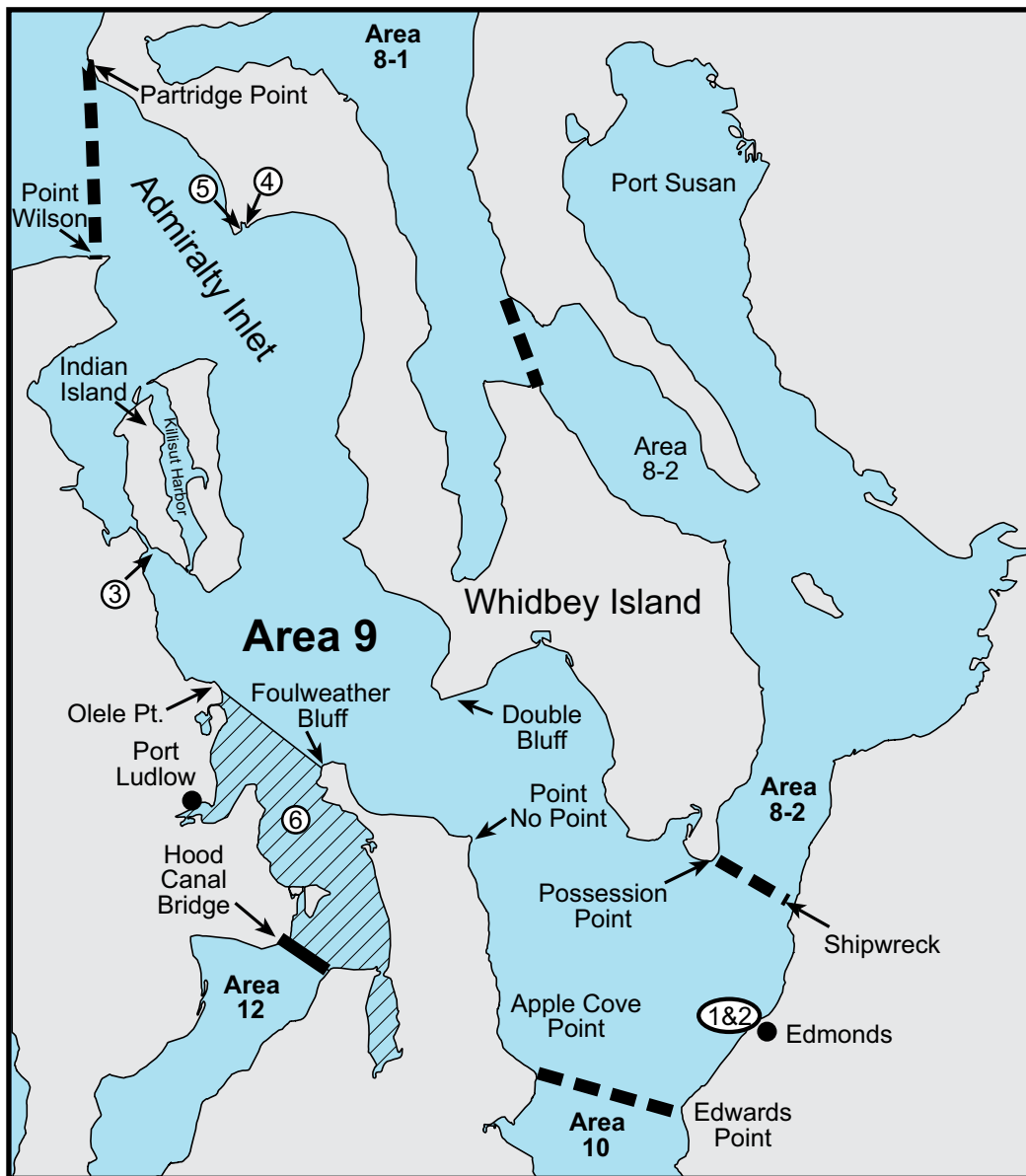
Size: up to 15"
Color: blue and yellow stripes on side of body.
Look for: bright color pattern.

Sanddab



Size: up to 16"
Color: one side is off-white; other side is brown with mottling.
Look for: left-eyed fish, squared caudal fin.

Marine Area 9 Map



- ① **Edmonds Public Fishing Pier:** Waters inside a line from the boundary marker on the north breakwater to the southernmost marker buoy; then to the northernmost marker buoy; then to the north end of the city of Edmonds public beach, CLOSED to fishing for food fish and to the harvest of SHELLFISH except when fishing from the pier.
- ② **Brackett's Landing Shoreline Sanctuary:** Bedlands and tidelands owned by the city of Edmonds at Brackett's Landing Shoreline Sanctuary and the water column above them, including all of the area known as Edmonds Underwater Park, CLOSED to all harvest.
- ③ **Port Townsend Ship Canal/Portage Canal:** Tidelands on the eastern shore of the canal between Port Townsend Bay and Oak Bay.
- ④ **Keystone Conservation Area:** All waters, bedlands, and tidelands from Extreme High Water (EHW) out to 600' offshore of EHW that are located between the jetty at Keystone Harbor and the eastern side of the old military wharf (located east of the jetty), CLOSED to all harvest.
- ⑤ **Admiralty Head Marine Preserve:** All waters and bedlands below the Extreme Low Water starting at the extreme low tide line at 48°9.46'N, 122°40.88'W at the sign (in Fort Casey State Park), extending 400 yards offshore and northward parallel to the beach for 0.6 nautical miles. CLOSED to all harvest except sea urchins and sea cucumbers.
- ⑥ **Hood Canal Closure:** Waters of Area 9 south of a line from Foulweather Bluff to Olele Point, July 16-Aug. 31: CLOSED to fishing for SALMON except lawful to fish from shore between the Hood Canal Bridge and the northern boundary of Salsbury Point Park. Daily limit 2 COHO only.

Marine Area 9 - Admiralty Inlet

(All waters inside and south of the Partridge Point – Point Wilson line, south and west of a line from Possession Point 110° true to shipwreck, north of the Hood Canal Bridge, and north of the Apple Cove Point-Edwards Point line.)


SPECIES	SEASON	ADDITIONAL RULES
SALMON - ENTIRE AREA	July 1-July 15	No min. size. Daily limit 2 (combined). Release CHINOOK and CHUM.
	July 16-Aug. 31	CHINOOK - min. size 22". Other SALMON species - no min. size. Daily limit 2 (combined). Release wild CHINOOK and CHUM. CLOSED south of a line from Foulweather Bluff to Olele Point, except lawful to fish from shore between the Hood Canal Bridge and the northern boundary of Salsbury Point Park; daily limit 2 (combined). Release CHINOOK and CHUM.
	Sept. 1-Sept. 30	No min. size. Daily limit 2 (combined). Release CHINOOK and CHUM.
	Oct. 1-Oct. 31	No min. size. Daily limit 2 (combined). Release CHINOOK.
	Nov. 1-Nov. 30	CHINOOK - min. size 22". Other SALMON species - no min. size. Daily limit 2 (combined). Release wild CHINOOK.
	Jan. 16-Apr. 15	CHINOOK - min. size 22". Other SALMON species - no min. size. Daily limit 2 (combined). Release wild CHINOOK.
Edmonds Public Fishing Pier	Year-round	CHINOOK - min. size 22". Other SALMON species - no min. size. Daily limit 2 (combined). Only 1 CHINOOK may be retained. Aug. 1-Sept. 30: release CHUM.
TROUT	Year-round	Catch-and-release except up to 2 hatchery STEELHEAD may be retained.
STURGEON	Year-round	Catch-and-release.
	June 1-June 30 Sept. 1-Oct. 15	Min. size 38" fork length. Max. size 54" fork length. Daily limit 1. Release GREEN STURGEON.
MACKEREL	Year-round	No min. size. No daily limit.
HERRING, SMELT, ANCHOVY, SARDINE, and SAND LANCE	Year-round	No min. size. Daily limit 10 lbs., all species combined. All SMELT caught must be kept and count toward the daily limit except CLOSED to Columbia River SMELT (eulachon). For SMELT: Jig gear may be used 7 days a week. Dipnets may be used 8:00 a.m. Fridays through 8:00 a.m. Wednesdays.
PACIFIC HALIBUT	May 3--June 2	May 3-May 19: Open Thursdays through Saturdays ONLY. May 24-May 28: Thursday through Monday ONLY. May 31-June 2: Thursday through Saturday ONLY. No min. size. Daily limit 1.
		*Check the WDFW website at wdfw.wa.gov or call (360) 902-2700 in March 2013 for updates on the 2013 opening for PACIFIC HALIBUT.
BOTTOMFISH	Year-round season. Daily limit is a total of 15 BOTTOMFISH (see definition page 10) regardless of species, subject to individual limits and seasons shown below. Fishing for BOTTOMFISH prohibited in waters deeper than 120 feet.	
LINGCOD	May 1-June 15 May 21-June 15	Hook and line season. Min. size 26". Max. size 36". Daily limit 1. Spearfishing season. Max. size 36". Daily limit 1.
SURFPERCH	Year-round	No min. size. Daily limit 10. Except SHINER PERCH daily limit 15: not included in BOTTOMFISH limit.
ROCKFISH	CLOSED	
PACIFIC COD, POLLOCK, HAKE, WOLF-EEL, SIXGILL SHARK	CLOSED	SIXGILL SHARK may not be removed from the water.
CABEZON	May 1-Nov. 30	No min. size. Daily limit 2.
OTHER FOOD FISH	Year-round	No min. size. Daily limit 2 of each species.
ALL OTHER FISH	Year-round	CLOSED

Rock Sole



Size: up to 23"
Color: white on one side; top of body brown to green, small mouth..
Look for: lateral line arches above the pectoral fin.

Halibut



Size: up to 6'
Color: white on one side; brown-gray on the other.
Look for: large mouth and eyes on right side of body. Three points on tail.

Marine Area 10 Map



Seattle Marine Preserves: Note signs at beach entrances. The area from high tide to minus 4.5' (extreme low water) between the coordinates listed below is CLOSED to harvest except for finfish by hook and line.

- (A) **Carkeek Park Marine Preserve**
122°22'49.0"W, 47°42'31.7"N to a sign at 122°22'47.41"W, 47°42'43.51"N
AND 200 yards of beach starting 300 yards north of 122°22'47.41"W, 47°42'43.51"N
- (B) **Golden Gardens Marine Preserve**
122°24'07.2"W, 47°41'51.8"N south to the walkway sign
- (C) **Discovery Park Marine Preserve**
122°25'31.7"W, 47°39'26.8"N northeast to the sign at sidewalk
AND 122°25'20.7"W, 47°40'3.3"N to a sign posted at 122°25'4.2"W, 47°40'11.1"N
- (D) **Richey Viewpoint Marine Preserve**
From the north edge of the park at 122°25'8.8"W, 47°34'30.0"N to 122°24'49.0"W, 47°34'20.2"N
- (E) **Emma Schmitz Memorial Marine Preserve**
The residential property fence at 122°24'26.5"W, 47°33'53.5"N south to SW Oregon St.
- (F) **Lincoln Park Marine Preserve**
The flagpole at 122°24'05.0"W, 47°31'49.8"N to the sign posted at 122°23'40.4"W, 47°31'33.1"N

See DOH Fish Consumption advisories for Dyes Inlet (Ostrich Bay), Eagle Harbor, King County, Manchester State Park, and Sinclair Inlet, page 20.

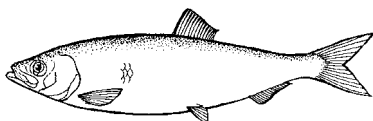
- (1) **Puget Sound Naval Shipyard at Bremerton:** All waters within 150' of the pier head line CLOSED to fishing for food fish at all times.
- (2) **Chittenden Locks Closure:** Waters between Chittenden Locks and the Burlington-Northern Railroad bridge CLOSED to fishing. It is illegal to fish for food fish east of a line which is parallel to the Burlington-Northern Railroad bridge and approximately 175' west of the bridge, and which runs through the wooden piling tower structure near the south shore (west of the Chittenden Locks).
- (3) **Elliott Bay Public Fishing Pier:** Waters within 100 yards of the Elliott Bay Public Fishing Pier CLOSED to fishing for food fish and the harvest of SHELLFISH except when fishing from the pier.
- (4) **Duwamish Waterways Special Rules:** a) Downstream of 1st Ave. South Bridge is part of Marine Area 10. Record SALMON caught here as Marine Area 10 on your catch record card. b) July 1-Aug. 31: CLOSED to fishing for SALMON. c) Sept. 1-Oct. 31: same rules as Area 10 Entire Area plus the additional restrictions listed in this section. d) Nov. 1-June 30: same rules as Area 10 Entire Area. e) Additional restrictions Sept.-Oct. 31: from the 1st Ave. South Bridge downstream to an east-west line through SW Hanford St. on Harbor Island (including waters at the Spokane St. Bridge) - night closure, unlawful to use forage fish jig gear, anti-snagging rule, and only salmon hooked inside the mouth may be retained.
- (5) **Orchard Rocks Conservation Area:** Waters and bedlands of Rich Passage within a 400 yard radius of Orchard Rocks CLOSED to all harvest. Closure does not affect privately owned fish in net pens and the harvest of clams, oysters, and mussels by tideland owners and their families.
- (6) **Agate Pass Area:** Jan. 1-Mar. 31: catch-and-release and fly fishing only in waters west of a line from Point Monroe to Indianola and east of a line from Point Bolin to Battle Point. Lead-core line prohibited.
- (7) **Shilshole Bay Closure:** July 1-Aug. 31: waters of Shilshole Bay southeast of a line from Meadow Point to West Point CLOSED to fishing for SALMON.
- (8) **Elliott Bay Closure:** Waters of Elliott Bay east of a line from West Point to Alki Point July 1-Aug. 31: CLOSED to fishing for SALMON.
- (9) **Sinclair Inlet Fishery:** Waters of Sinclair Inlet and Port Orchard south of the Manette Bridge in Bremerton, south of a line drawn true west from Battle Point, and west of a line drawn true south from Point White - same rules as Marine Area 10 - ENTIRE AREA, except July 1-Sept. 30.

Marine Area 10 - Seattle/Bremerton Area

(From the Apple Cove Point-Edwards Point to a line projected true east-west through the north tip of Vashon Island)


SPECIES	SEASON	ADDITIONAL RULES
SALMON - ENTIRE AREA	June 1-June 30	Catch-and-release. Open only north of a line from Point Monroe to Meadow Point.
	July 1-July 15	No min. size. Daily limit 2 (combined). Release CHINOOK. See Shilshole Bay Closure and Elliott Bay Closure on previous page. See Sinclair Inlet Fishery on previous page.
	July 16-Aug. 31	CHINOOK - min. size 22". Other SALMON - no min. size. Daily limit 2 (combined). Release wild CHINOOK. Beginning Aug. 1 release CHUM. See Shilshole Bay and Elliott Bay Closures on previous page. See Sinclair Inlet Fishery on previous page.
	Sept. 1-Sept. 30	No min. size. Daily limit 2 (combined). Release CHINOOK. Release CHUM through Sept. 15. See Duwamish Waterways Special Rules on previous page. See Sinclair Inlet Fishery on previous page.
	Oct. 1-Jan. 31	CHINOOK - min. size 22". Other SALMON species - no min. size. Daily limit 2 (combined). Release wild CHINOOK. See Agate Pass Area on previous page. See Duwamish Waterways Special Rules on previous page.
Sinclair Inlet Fishery (see ⑨ on previous page for boundaries)	July 1-Sept. 30	CHINOOK - min. size 22". Other SALMON species - no min. size. Daily limit 2 (combined). Release wild CHINOOK. Aug. 1-Sept. 15: release CHUM.
Elliott Bay Fishing Pier at Terminal 86, Seacrest Pier, Waterman Pier, Bremerton Boardwalk, Illahee State Park Pier	Year-round	CHINOOK - min. size 22". Other SALMON species - no min. size. Daily limit 2 (combined). Only 1 CHINOOK may be retained. Aug. 1-Sept. 15: release CHUM.
TROUT	Year-round	Catch-and-release except up to 2 hatchery STEELHEAD may be retained.
STURGEON	Year-round	Catch-and-release.
	June 1-June 30 Sept. 1-Oct. 15	Min. size 38" fork length. Max. size 54" fork length. Daily limit 1. Release GREEN STURGEON.
MACKEREL	Year-round	No min. size. No daily limit.
HERRING, SMELT, ANCHOVY, SARDINE, and SAND LANCE	Year-round	No min. size. Daily limit 10 lbs., all species combined. All SMELT caught must be kept and count toward the daily limit except CLOSED to Columbia River SMELT (eulachon). For SMELT: Jig gear may be used 7 days a week. Dipnets may be used 8:00 a.m. Fridays through 8:00 a.m. Wednesdays.
PACIFIC HALIBUT	May 3--June 2	May 3-May 19: Open Thursdays through Saturdays ONLY. May 24-May 28: Thursday through Monday ONLY. May 31-June 2: Thursday through Saturday ONLY. No min. size. Daily limit 1.
		*Check the WDFW website at wdfw.wa.gov or call (360) 902-2700 in March 2013 for updates on the 2013 opening for PACIFIC HALIBUT.
BOTTOMFISH	Year-round season. Daily limit is a total of 15 BOTTOMFISH (see definition page 10) regardless of species, subject to individual limits and seasons as shown on previous page. See Agate Pass Area on previous page. Fishing for BOTTOMFISH prohibited in waters deeper than 120 feet.	
LINGCOD	May 1-June 15 May 21-June 15	Hook and line season. Min. size 26". Max. size 36". Daily limit 1. Spearfishing season. Max. size 36". Daily limit 1.
SURFPERCH	Year-round	No min. size. Daily limit 10. Except SHINER PERCH daily limit 15: not included in BOTTOMFISH limit.
ROCKFISH	CLOSED	
PACIFIC COD, POLLOCK, HAKE, WOLF-EEL, SIXGILL SHARK	CLOSED	SIXGILL SHARK may not be removed from the water.
CABEZON	May 1-Nov. 30	No min. size. Daily limit 2.
OTHER FOOD FISH	Year-round	No min. size. Daily limit 2 of each species.
ALL OTHER FISH	Year-round	CLOSED

Pacific Herring



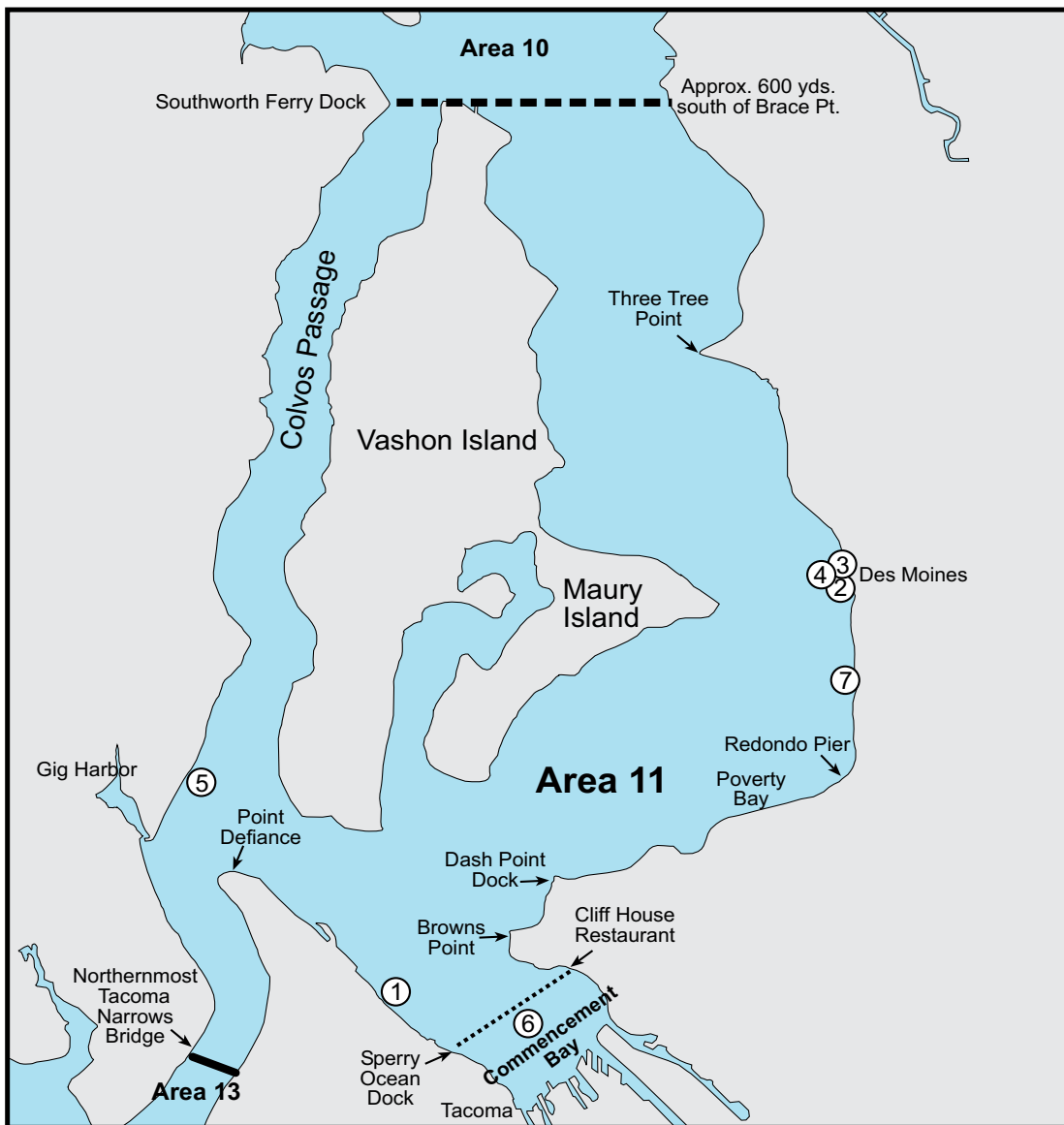
Size: up to 10"
Color: silver with dark blue-green back.
Look for: deeply forked tail and lack of adipose fin.

Albacore



Size: up to 50"
Color: steel-blue on back; silver below.
Look for: long sabre-like pectoral fin.

Marine Area 11 Map



- ① **Les Davis Fishing Pier:** Waters within 100 yards of the Les Davis Fishing Pier, CLOSED to fishing for food fish and to the harvest of SHELLFISH except when fishing from the pier.
- ② **Des Moines Fishing Pier:** Waters within 100 yards of the Des Moines Public Fishing Pier, CLOSED to fishing for food fish and to the harvest of SHELLFISH except when fishing from the pier.
- ③ **City of Des Moines Park Conservation Area:** CLOSED to all harvest.
- ④ **South 239th Street Park Conservation Area:** CLOSED to all harvest.
- ⑤ **Colvos Passage Marine Preserve:** Area enclosed by a line starting at extreme low water 300' SW of the southern boundary of Sunrise County Park, Pierce Co. (latitude 47°20.9'N) due east 300', then southwesterly paralleling the shoreline for 500', then west to the extreme low water line, then northeasterly along extreme low water line to point of origin, CLOSED to all harvest, except SALMON trolling allowed.
- ⑥ **Commencement Bay Closure:** Waters east of a line bearing 215° true (195°30' magnetic) from the Cliff House Restaurant on north shore (approximate position 47°17'51"N, 122°25'54"W) through Sperry Ocean Dock (approximate position 47°16'26"N, 122°27'22"W) - Apr. 1- Apr. 30, and June 1-July 31: CLOSED to fishing for SALMON. Aug. 1-Mar. 31 and May 1-May 31: same rules as Marine Area 11 - ENTIRE AREA. **See Department of Health (DOH) Fish Consumption Advisory on page 20.**
- ⑦ **Saltwater State Park Marine Preserve:** Those waters, bedlands, and tidelands of Saltwater State Park within a line projected from the northernmost marker at the DNR high tide line through 122°19'39.02"W, 47°22'25.14"N; then to 122°19'44.14"W, 47°22'26.11"N; then to 122°19'45.91"W, 47°22'21.54"N; then to 122°19'40.86"W, 47°22'20.60"N; then to the southernmost marker on the shoreline and back along the high tide line to the northernmost marker, CLOSED to all harvest.

Marine Area 11 - Tacoma-Vashon Island

(From the north tip of Vashon Island to the Northernmost Tacoma Narrows Bridge)

SPECIES	SEASON	ADDITIONAL RULES
SALMON - ENTIRE AREA	June 1-Sept. 30	CHINOOK - min. size 22". Other SALMON species - no min. size. Daily limit 2 (combined). Release wild CHINOOK. See Commencement Bay Closure on previous page.
	Oct. 1-Oct. 31	CHINOOK - min. size 22". Other SALMON species - no min. size. Daily limit 2 (combined).
	Nov. 1-Dec. 31	CHINOOK - min. size 22". Other SALMON species - no min. size. Daily limit 2 (combined). Only 1 CHINOOK may be retained.
	Feb. 1-Apr. 30	CHINOOK - min. size 22". Other SALMON species - no min. size. Daily limit 2. Release wild CHINOOK. See Commencement Bay closure on previous page.
Dash Point Dock, Les Davis Pier, Des Moines Pier, Redondo Pier, Point Defiance Boathouse Dock	Year-round	CHINOOK - min. size 22". Other SALMON species - no min. size. Daily limit 2 (combined). Only 1 CHINOOK may be retained.
TROUT	Year-round	Catch-and-release except up to 2 hatchery STEELHEAD may be retained.
STURGEON	Year-round	Catch-and-release.
	June 1-June 30 Sept. 1-Oct. 15	Min. size 38" fork length. Max. size 54" fork length. Daily limit 1. Release GREEN STURGEON.
MACKEREL	Year-round	No min. size. No daily limit.
HERRING, SMELT, ANCHOVY, SARDINE, and SAND LANCE	Year-round	No min. size. Daily limit 10 lbs., all species combined. All SMELT caught must be kept and count toward the daily limit except CLOSED to Columbia River SMELT (eulachon). For SMELT: Jig gear may be used 7 days a week. Dipnets may be used 8:00 a.m. Fridays through 8:00 a.m. Wednesdays.
PACIFIC HALIBUT	CLOSED	
BOTTOMFISH	Year-round season. Daily limit is a total of 15 BOTTOMFISH (see definition page 10) regardless of species, subject to individual limits and seasons shown below. Fishing for BOTTOMFISH prohibited in waters deeper than 120 feet.	
LINGCOD	May 1-June 15 May 21-June 15	Hook and line season. Min. size 26". Max. size 36". Daily limit 1. Spearfishing season. Max. size 36". Daily limit 1.
SURFPERCH	Year-round	No min. size. Daily limit 10. Except SHINER PERCH daily limit 15: not included in BOTTOMFISH limit.
ROCKFISH	CLOSED	
PACIFIC COD, POLLOCK, HAKE, WOLF-EEL, SIXGILL SHARK	CLOSED	SIXGILL SHARK may not be removed from the water.
CABEZON	May 1-Nov. 30	No min. size. Daily limit 2.
OTHER FOOD FISH	Year-round	No min. size. Daily limit 2 of each species.
ALL OTHER FISH	Year-round	CLOSED

Derelict Fishing Gear

Reporting lost or abandoned nets or pots

Still Fishing After All These Years

Lost and abandoned fishing gear continues to fish, impacting marine animals and destroying their habitat, entangling divers, and damaging propellers and rudders of boats.

What's being done?

Federal, state, tribal, and local governments, NGOs, and grassroots organizations and individuals are collaborating to protect and restore Washington marine resources by locating and removing harmful derelict fishing gear.

How can you help?

Record as much information as you can when you find derelict gear, including:

- Date of sighting
- Type of gear
- Approximate water depth
- General location
- Latitude (example 48.34333)
- Longitude (example -123.00333)

You can report this information to:



Photo provided by the Northwest Straits Initiative.

There are no penalties associated with reporting lost fishing gear.

The Derelict Fishing Gear Removal Project is a no-fault program. The goals are simply to remove lost and abandoned gear, to help restore Puget Sound, to improve public safety, and to assist species recovery.

Nets are dangerous! Never attempt to remove them. Divers, stay a safe distance away.

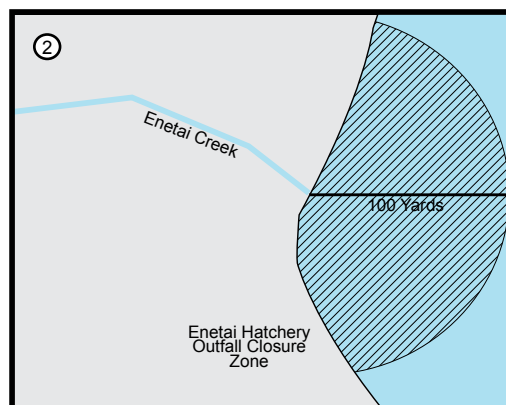


NORTHWEST STRAITS
marine conservation initiative

(Toll Free) 855-542-3935 or go to
<http://wdfw.wa.gov/fishing/derelict>

360-428-1084 or go to
www.derelictgear.org

Marine Area 12 Map

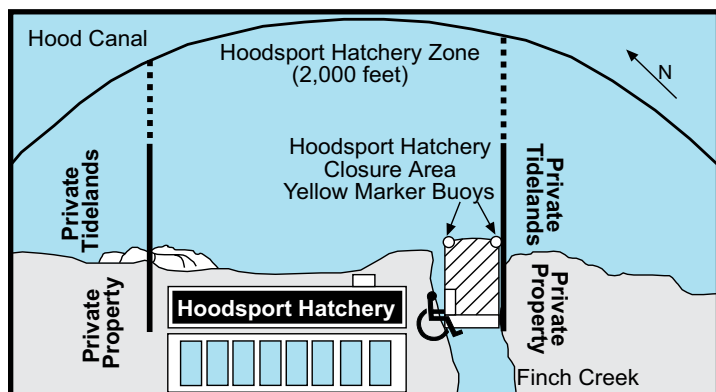


- ① **Sund Rock Conservation Area:** Waters, tidelands, and bedlands enclosed by a line originating at the shore of Hood Canal, at the mouth of Sund Creek (47°26.4'N, 123°7.1'W), then due east to 123°6.9'W, then due south to 47°26'N, then due west until it intersects the beach, then north along the ordinary high water line to the point of origin, including all of the underwater feature known as Sund Rock, CLOSED to all harvest, except tideland owners and their families may still harvest CLAMS, OYSTERS, and MUSSELS from their property.
- ② **Enetai Hatchery Outfall Closure:** Waters within 100 yards of the Enetai Hatchery outfall CLOSED year-round to fishing for food fish.
- ③ **Big Beef Closure:** Aug. 1-Nov. 30: waters within 100' of the Seabeck Hwy. NW Big Beef Creek Bridge CLOSED to fishing for food fish.
- ④ **West Dewatto (DNR Beach 44A):** On the southwest entrance to Dewatto Bay on the east shore of Hood Canal.
- ⑤ **Octopus Hole Conservation Area:** Waters, tidelands, and bedlands of Hood Canal from ordinary highwater to 200 yards due east in an area starting at latitude 47°26'40"N (the first bulkhead south of the sign for Octopus Hole) and extending north 1/3 of a mile to 47°27'01"N are CLOSED to harvest, except tideland owners and their families may still harvest CLAMS, OYSTERS, and MUSSELS from their property.
- ⑥ **Waketick Creek Conservation Area:** Waters and bedlands from Waketick Creek (located 1,000 yards NE of Cummings Pt.) out perpendicular to shore 500 yards, then parallel to shore northeast 1,700 yards, then back to shore along a line perpendicular to shore, excluding the area within 100' of ordinary high water - CLOSED to all harvest.
- ⑦ **Quilcene/Dabob Bay Salmon Fishery Area:** Waters north of a true east line from Point Whitney to the Toandos Peninsula. Same rules as Marine Area 12 - ENTIRE AREA, except Aug. 16-Oct. 15. See ⑧ below and Quilcene/Dabob Bay Fishery on next page for rules.
- ⑧ **Tarboo Bay Closure:** Waters north of Broad Spit (northern Dabob Bay) CLOSED to SALMON fishing Aug. 16-Dec. 31.

Marine Area 12 - Hood Canal

(All waters south of the Hood Canal Bridge)

SPECIES	SEASON	ADDITIONAL RULES
SALMON South of Ayock Point	July 1-Oct. 15	CHINOOK - min. size 22". Other SALMON species - no min. size. Daily limit 4 (combined). Up to 2 CHINOOK may be retained. Release wild CHINOOK and CHUM.
	North of Ayock Point	Sept. 1-Oct. 15 No min. size. Daily limit 4 COHO only. See Quilcene/Dabob Bay Fishery Area on previous page and Fishery below. See Tarboo Bay Closure on previous page.
ENTIRE AREA	Oct. 16-Dec. 31	CHINOOK - min. size 22". Other SALMON species - no min. size. Daily limit 4 (combined). Only 2 CHINOOK may be retained. Release wild CHINOOK. See Tarboo Bay Closure on previous page.
	Feb. 1-Apr. 30	CHINOOK - min. size 22". Other SALMON species - no min. size. Daily limit 2. Release wild CHINOOK.
Hoodsport Hatchery Zone (see below for boundaries)	July 1-Dec. 31	No min. size. Daily limit 4 (combined). Up to 2 CHINOOK 24" or longer may be retained. Release wild CHINOOK. July 1-Oct. 15: release CHUM. Night closure. Please respect private property adjacent to hatchery (see map and description below).
Quilcene/Dabob Bay Fishery (see ⑦ and ⑧ on previous page for boundaries)	Aug. 16-Oct. 15	No min. size. Daily limit 4 COHO only. See Tarboo Bay Closure on previous page.
TROUT	Year-round	Catch-and-release except up to 2 hatchery STEELHEAD may be retained.
STURGEON	Year-round	Catch-and-release.
	June 1-June 30 Sept. 1-Oct. 15	Min. size 38" fork length. Max. size 54" fork length. Daily limit 1. Release GREEN STURGEON.
MACKEREL	Year-round	No min. size. No daily limit.
HERRING, SMELT, ANCHOVY, SARDINE, and SAND LANCE	CLOSED	
PACIFIC HALIBUT	CLOSED	
BOTTOMFISH	CLOSED	
LINGCOD	CLOSED	
SURFPERCH	CLOSED	
ROCKFISH	CLOSED	
PACIFIC COD, POLLOCK, HAKE, WOLF-EEL, SIXGILL SHARK	CLOSED	SIXGILL SHARK may not be removed from the water.
CABEZON	CLOSED	
OTHER FOOD FISH	Year-round	No min. size. Daily limit 2 of each species.
ALL OTHER FISH	Year-round	CLOSED

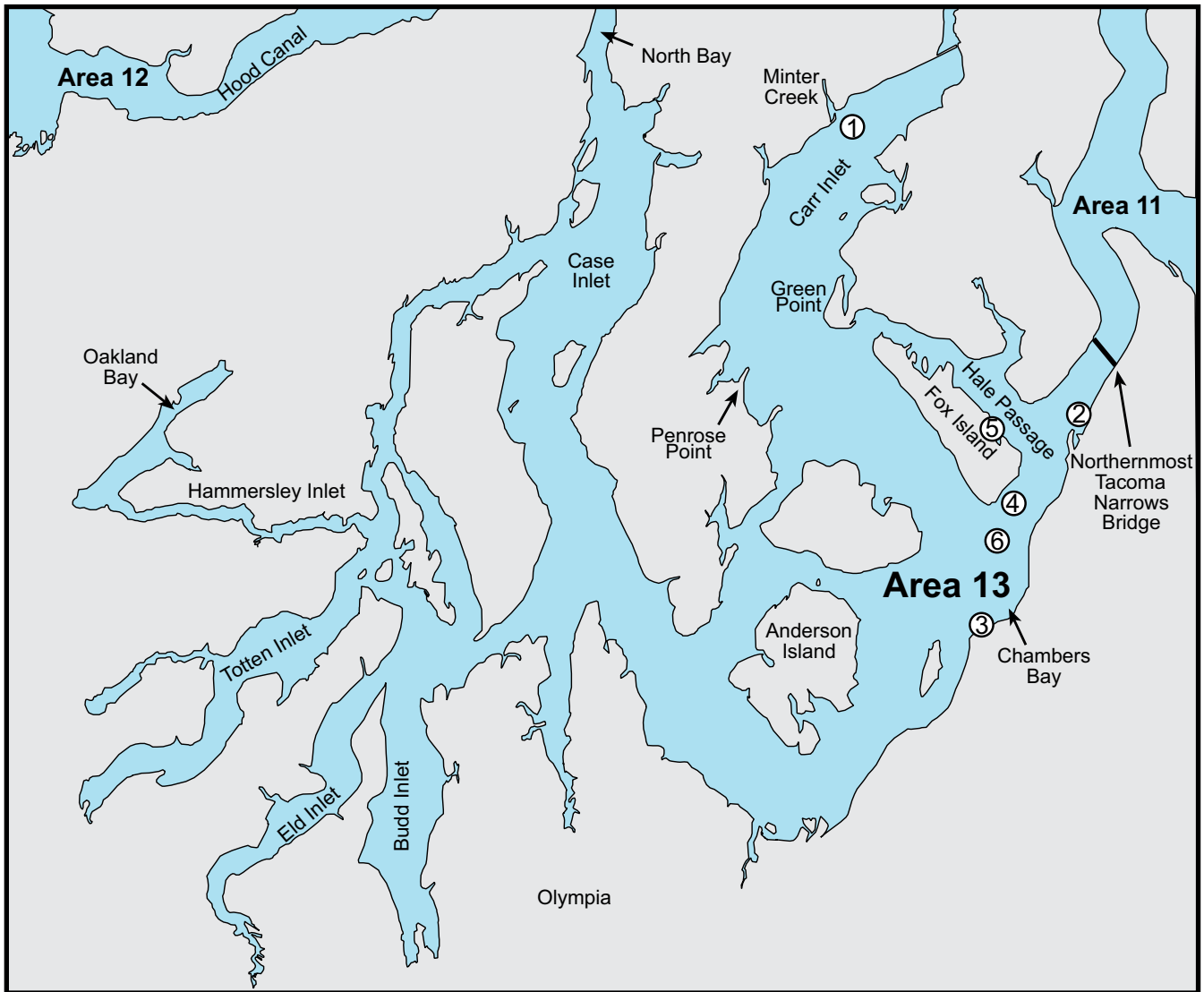


Hoodsport Hatchery Zone: Waters within a 2,000' arc seaward of the yellow marker buoys at the mouth of Finch Creek, Jan. 1-June 30: same rules as Area 12 - ENTIRE AREA; July 1-Dec. 31: see Hoodsport Hatchery Zone above for rules. **Visitors, please be aware that walking or wading onto private property or tidelands adjacent to the hatchery without permission is considered felony trespassing and will be enforced. Please stay within the state-owned tidelands in front of the hatchery complex. The north and south boundaries are clearly marked by signs and floating buoys for your benefit. Closure of these waters may occur if trespassing continues.**

Hoodsport Hatchery Closure: All waters between 2 yellow buoys at the mouth of Finch Creek and the hatchery weir (walkway); and all waters within the channel created by Finch Creek on exposed tidelands, and fishing from any part of the Hoodsport Hatchery structure, CLOSED to fishing year-round, except persons with disabilities who permanently use a wheelchair and/or who have a designated harvester card under WAC 220-55-065 may fish from the ADA-accessible site at the Hoodsport Salmon Hatchery, provided such persons follow all applicable rules and regulations of the adjoining waters of Marine Area 12.

Hood Canal Shrimp District: All waters of Hood Canal south of the Hood Canal floating bridge.

Marine Area 13 Map

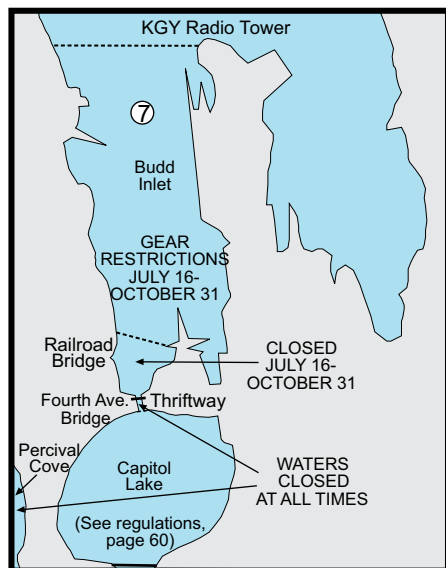


- ① **Minter Creek Closure:** Apr. 16-Sept. 30: waters at Minter Creek mouth within 1,000' of outer oyster stakes CLOSED to fishing for SALMON.
- ② **Titlow Beach Marine Preserve:** All waters due west from the southern end of the Tacoma Outboard Association building near the boat launch ramp to the outer harbor line, then south following the outer harbor line to a line due west from the old ferry landing dock at the 6th Ave. Extension, then following the line to the high water line, then to the point of origin, CLOSED to the harvesting of FISH, SHELLFISH, and WILDLIFE, except SALMON fishing, using lures only, is permitted from shore or non-motorized craft.
- ③ **Saltar's Point Conservation Area:** Tidelands owned by the town of Steilacoom at Saltar's Point Beach located between Montgomery Street and Martin Street, and the water column above these tidelands, CLOSED to all harvest.
- ④ **Fox Island Public Fishing Pier**
- ⑤ **Z's Reef Marine Preserve:** Waters and bedlands beginning at the extreme low water line on the northeast side of Fox Island at 47°14.56'N, 122°35.98'N, then 0.5 nautical mile westerly along the extreme low water line to 47°14.96'N, 122°36.37'W, then northeast to the 85' contour line, southeast along 85' contour, then southeast along the 85' depth contour to a point on a due northeast-southwest line through the point of origin, then southwest to the point of origin, CLOSED to all harvest, except for fly fishing for SALMON allowed.
- ⑥ **Toliva Shoal Closure:** June 16-Apr. 30: closed to fishing for fin fish in waters within 500 yards of the buoy on Toliva Shoal. May 1-June 15: same rules as Marine 13 - ENTIRE AREA, except all rockfish caught must be released.

Marine Area 13 - South Puget Sound

(All waters south of northernmost Tacoma Narrows Bridge)

SPECIES	SEASON	ADDITIONAL RULES
SALMON - ENTIRE AREA	May 1-June 30	CHINOOK - min. size 22". Other SALMON species - no min. size. Daily limit 2 (combined). Release wild CHINOOK. See closures and marine preserves on previous page.
	July 1-Sept. 30	CHINOOK - min. size 22". Other SALMON species - no min. size. Daily limit 2 (combined). Release wild CHINOOK and wild COHO. See closures and marine preserves on previous page and below.
	Oct. 1-Oct. 31	CHINOOK - min. size 22". Other SALMON species - no min. size. Daily limit 2 (combined). Release wild COHO. See closures and marine preserves on previous page and below.
	Nov. 1-Dec. 31	CHINOOK - min. size 22". Other SALMON species - no min. size. Daily limit 2 (combined). Only 1 CHINOOK may be retained. See closures and marine preserves on previous page.
	Jan. 1-Apr. 30	CHINOOK - min. size 22". Other SALMON species - no min. size. Daily limit 1. See closures and marine preserves on previous page.
Fox Island Public Fishing Pier	Year-round	CHINOOK - min. size 22". Other SALMON species - no min. size. Daily limit 2 (combined). Only 1 CHINOOK may be retained. July 1-Oct. 31: release wild COHO.
TROUT	Year-round	Catch-and-release except up to 2 hatchery STEELHEAD may be retained.
STURGEON	Year-round	Catch-and-release.
	June 1-June 30 Sept. 1-Oct. 15	Min. size 38" fork length. Max. size 54" fork length. Daily limit 1. Release GREEN STURGEON.
MACKEREL	Year-round	No min. size. No daily limit.
HERRING, SMELT, ANCHOVY, SARDINE, and SAND LANCE	Year-round	No min. size. Daily limit 10 lbs., all species combined. All SMELT caught must be kept and count toward the daily limit except CLOSED to Columbia River SMELT (eulachon). For SMELT: Jig gear may be used 7 days a week. Dipnets may be used 8:00 a.m. Fridays through 8:00 a.m. Wednesdays.
PACIFIC HALIBUT	CLOSED	
BOTTOMFISH	Year-round season. Daily limit is a total of 15 BOTTOMFISH (see definition page 10) regardless of species, subject to individual limits and seasons shown below. See closures and marine preserves on previous page and below. Fishing for BOTTOMFISH prohibited in waters deeper than 120 feet.	
LINGCOD	May 1-June 15 May 21-June 15	Hook and line season. Min. size 26". Max. size 36". Daily limit 1. Spearfishing season. Max. size 36". Daily limit 1.
SURFPERCH	Year-round	No min. size. Daily limit 10. Except SHINER PERCH daily limit 15: not included in BOTTOMFISH limit.
ROCKFISH	CLOSED	
PACIFIC COD, POLLOCK, HAKE, WOLF-EEL, SIXGILL SHARK	CLOSED	SIXGILL SHARK may not be removed from the water.
CABEZON	May 1-Nov. 30	No min. size. Daily limit 2.
OTHER FOOD FISH	Year-round	No min. size. Daily limit 2 of each species.
ALL OTHER FISH	Year-round	CLOSED



⑦ **Budd Inlet Closure:** waters of Budd Inlet at Olympia south of the Fourth Ave. Bridge are CLOSED to fishing year-round; July 16-Oct. 31: all contiguous waters between the Fourth Ave. Bridge and a line from the northwest corner of the Thriftway Market building to a point 100 yards north of the railroad bridge located on the western side of the inlet CLOSED to fishing for SALMON and BOTTOMFISH.

July 16-Oct. 31: night closure and anti-snagging rule in effect in waters of Budd Inlet south of a line projected true west from the KGY Radio Station Tower to the western shore of the inlet and north of a line from the northwest corner of the Thriftway Market building to a point 100 yards north of the railroad bridge located on the western side of the inlet.

See Department of Health (DOH) Fish Consumption Advisories on page 20.

TAGGED LINGCOD IN PUGET SOUND

As part of a collaborative study to determine the costs and benefits of lingcod stock enhancement, a small number of hatchery-reared lingcod were released in South Puget Sound. A small or large acoustic telemetry tag (see picture) was implanted internally near the stomach. If you encounter one of these lingcod, please save the tag and contact Jon Lee at 360-871-8321, or email him at Jon.Lee@noaa.gov.



Shellfish/Seaweed Rules

3 Steps to Safe and Legal Shellfish Harvest - It's your responsibility!

1 ● ● ● Know the Rules (You could get a ticket)

Is the harvesting season open? Read the rules for seasons, size, and bag limits. Always check the toll free WDFW Emergency Shellfish Rule Change Hotline (866) 880-5431. Current harvesting season information can always be found by using the clickable map on the WDFW website at <http://wdfw.wa.gov/fishing/shellfish/beaches>.

2 ● ● ● Pollution Closures (You could get sick)

Does the beach meet standards for healthy eating? Some closures are shown on the map on page 127. For more pollution closures visit the Washington Department of Health website at www.doh.wa.gov/shellfishsafety.htm, call (360) 236-3330, the Shellfish Safety toll-free Hotline at (800) 562-5632, or the local county health department.

3 ● ● ● Marine Biotoxin Closures and *Vibrio* Warnings (You could get sick or die)

Is there an emergency closure due to Shellfish Poisoning (PSP/ASP/DSP) or *Vibrio* bacteria? Check the DOH website at www.doh.wa.gov/shellfishsafety.htm, call (360) 236-3330, or the Shellfish Safety toll-free Hotline at (800) 562-5632.

NOTE: Emergency rules may occur throughout the year and will supersede the rules contained in this pamphlet. Changes can be found by calling the Shellfish Rule Change toll-free Hotline at (866) 880-5431, contacting statewide customer service, or by visiting the WDFW website.

Licenses

A Combination or a Shellfish/Seaweed License is required for all shellfish (except CRAWFISH) and SEAWEED harvest. A catch record card, and endorsement is required to fish for DUNGENESS CRAB in Puget Sound. (See License Requirements, page 6).

Designated Harvesters

Persons with a disability must have a designated harvester card issued by WDFW if using another harvester to assist them with their catch. The person harvesting the catch on behalf of the licensee with a disability must be in possession of the designated harvester card while assisting the person with a disability. Both the digger and the person with a disability must be licensed. The licensee is also required to be in the direct line of sight of the designated harvester who is harvesting shellfish for them. If this is not possible, the licensee is required to be within 1/4 mile of the designated harvester who is harvesting shellfish for them.

Safe Handling Practices

- Water color does not indicate SHELLFISH safety.
- Rinse your catch in salt (not fresh) water before leaving the beach, quickly cool your catch on ice or in a refrigerator, and cook as soon as possible.
- Wash all SEAWEED before eating.
- Cook shellfish thoroughly before eating.
- Cooking, rinsing, or freezing **DOES NOT** destroy all pollutants. CRAB can also concentrate pollutants in their internal organs (crab butter). Clean CRAB before cooking. Eat only the meat.

Shellfish Safety

Eating contaminated shellfish or seaweed can cause serious illness or death. The only way to be safe is to "Know Before You Dig." Check the Department of Health (DOH) website www.doh.wa.gov/ehp/sf/default-sf.htm, or call the local health department. For shellfish safety closures call the Shellfish Safety Hotline at (800) 562-5632.

Don't harvest in areas that are polluted. It can make you sick. Pollution can come from many sources like sewage drain pipes, failing septic systems, farm practices, wildlife, and pet waste. Use sani-cans, vault toilets and other approved facilities. Properly dispose of human and pet waste if no facilities are available.

Don't harvest in areas with marine biotoxins (PSP/ASP/DSP) or *Vibrio* warnings. You could get sick or die.

PARALYTIC SHELLFISH POISONING (PSP) & AMNESIC SHELLFISH POISONING (ASP):

- Can make you sick or cause death
- Can't be destroyed by cooking or freezing
- Are produced by algae that usually can't be seen
- Do not turn water red like the old name suggests



NEW: DIARRHETIC SHELLFISH POISONING (DSP):

- Can make you sick
- Can't be destroyed by cooking or freezing
- Is produced by algae that can't be seen

VIBRIO BACTERIA: In the summer, sea water often has high levels of naturally occurring bacteria. Unlike biotoxins, these bacteria can be killed by cooking. To avoid getting sick, DOH advises that you COOK ALL SHELLFISH thoroughly.

For more information on PSP, ASP, DSP and *Vibrio* bacteria, visit the DOH website, call the main office at (360) 236-3330, or contact the local county health department.

Possession Limit

One daily limit in fresh form. Additional shellfish may be possessed in frozen or processed form.

Marine Preserves & Conservation Closures

For all Shellfish Species, see Marine Area maps (pages 99-123) for closures pertaining to the following areas:

AREA 7: San Juan Islands Marine Preserve.

AREA 9: Edmonds Public Fishing Pier, Brackett's Landing Shoreline Sanctuary, Keystone Conservation Area, and Admiralty Head Marine Preserve.

AREA 10: Elliott Bay Public Fishing Pier, Orchard Rocks Conservation Area, Carkeek Park, Golden Gardens, Discovery Park, Richey Viewpoint, Emma Schmitz Memorial, Lincoln Park, and Eagle Harbor.

AREA 11: Des Moines Fishing Pier, Les Davis Fishing Pier, Colvos Passage Marine Preserve, City of Des Moines Park, and South 239th Street Park, Saltwater State Park Marine Preserve.

AREA 12: Sund Rock Conservation Area, Waketick Creek Conservation Area, and Octopus Hole Conservation Area.

AREA 13: Salter's Point Conservation Area, Titlow Beach Marine Preserve, and Z's Reef Marine Preserve.

Tideland Ownership

Most Puget Sound, Hood Canal, Grays Harbor, and Willapa Bay beaches are privately owned. SHELLFISH and SEAWEED may not be taken from private beaches without the owner's or lessee's permission. Private tideland owners and lessees, and members of their immediate family (grandparents, parents, spouse, siblings, children, and grandchildren) are exempt from personal use daily limits when taking CLAMS, OYSTERS, and MUSSELS harvested for their own personal use from their own tidelands. Daily limits apply for all other shellfish, all other people, and all other beaches. Everyone harvesting shellfish in excess of the daily limit from private beaches for presumed commercial purposes needs a shellfish certification from the Department of Health (see RCW 69.30.010(8)).

2012 Public Beach List - Special Rules

Two different state agencies are responsible for two different types of recreational shellfish harvest closures. The Washington Department of Fish and Wildlife (WDFW) is responsible for conservation closures or season adjustments, which are listed in the Public Beach List (below). These closures are designed to protect and conserve intertidal shellfish populations. The Washington Department of Health (DOH) is responsible for human health-related closures in response to potentially life-threatening environmental conditions, which result from PSP/ASP/DSP, *Vibrio* bacteria or pollution, as described in the Shellfish Safety section on page 124. Some, but not all of these beaches are also closed by WDFW. Permanent WDFW/DOH closures and periodic DOH harvest advisories are shown on page 127.

DOH SEASON	WDFW SEASON	HARVEST STATUS	REASON
Open	Open	SAFE & LEGAL	
Open	Closed	ILLEGAL	Conservation closure or season adjustment
Closed	Open	NOT SAFE	Potentially life-threatening environmental conditions
Closed	Closed	NOT SAFE & ILLEGAL	

Not all beaches have been evaluated by DOH, so if you have any concerns call the local health department or DOH at (360) 236-3330 or (800) 562-5632. In addition, some beaches may be posted with warning signs - look for signs as you access the beach.

ALWAYS CHECK BOTH THE CURRENT WDFW SEASON AND THE DOH HEALTH CLOSURE STATUS BEFORE HARVESTING ANY PUBLIC BEACH.

Beaches that do not appear on the Public Beach List (below) or on the Health Restrictions map on page 127 may be open to harvest year-round. For beach locations check the WDFW website at <http://wdfw.wa.gov/fishing/shellfish/beaches/>. The website includes interactive beach maps providing information about access, available species, harvest tips, driving directions, facility descriptions and links to the DOH Shellfish Safety webpages. Also, check the Marine Preserves and Conservation Closures on page 124 before planning your trip.

Note: Between Jan. 1-Apr. 30 you MUST check the website <https://fortress.wa.gov/dfw/erules/efishrules/>, Shellfish Rule Change Hotline (866) 880-5431 or contact the WDFW customer service desk (360) 902-2700 to verify seasons. Emergency rules will supersede the rules contained in this pamphlet.

RAZOR CLAM seasons occur only after clam samples have been tested by Washington Department of Health (DOH) and are found to be safe for human consumption.

BEACH NAME	CLAM/MUSSEL SEASON	OYSTER SEASON	ADDITIONAL RULES
Ala Spit	May 1-May 31	May 1-May 31	Limited natural production of OYSTERS.
Belfair State Park	Year-round	Year-round	Open only in area defined by boundary markers and posted signs.
Cama Beach State Park	CLOSED	CLOSED	
Camano Island State Park	CLOSED	CLOSED	
Dosewallips State Park	Mar. 1-Oct. 31	Year-round	Open only in area defined by boundary markers and posted signs.
Duckabush	Year-round	Year-round	All state-owned tidelands on the west shore of Hood Canal from Quatsap Point to the south end of the Duckabush River flats.
Dungeness Spit and National Wildlife Refuge Tidelands	May 15-Sept. 30	May 15-Sept. 30	Limited natural production of OYSTERS.
Eagle Creek	July 1-July 31	Year-round	
Fort Flagler State Park	May 15-Sept. 30	May 15-Sept. 30	Including that portion of the spit west of the Park boundary (Rat Island). Limited natural production of OYSTERS.
Frye Cove County Park	Jan. 1-May 15	Jan. 1-May 15	
Garrison Bay/British Camp	All tidelands of Guss Island, and all state and federally owned tidelands at British Camp (San Juan County) between the National Park Service dinghy dock and the southern park boundary, are closed to CLAM harvest year-round. Tidelands north of the dinghy dock to Bell Point are open year-round.		
Hope Island State Park	May 1-May 31	May 1-May 31	Located in South Puget Sound.
Illahee State Park	Apr. 1-July 31	Apr. 1-July 31	Limited natural production of CLAMS.
Kayak Point County Park	CLOSED	CLOSED	
Kitsap Memorial State Park	CLOSED	CLOSED	
Kopachuck State Park	June 1-July 31	Mar. 1-July 31	
Mystery Bay State Park	Oct. 1-Apr. 30	Oct. 1-Apr. 30	Health closure May 1-Sept. 30. See page 127.
Nahcotta Tidelands	CLOSED	Year-round	Open only in the area defined by boundary markers and posted signs.
Oak Bay County Park	May 1-July 31	May 1-July 31	Limited natural production of OYSTERS.
Oyster Reserves of North Bay (Case Inlet)	Year-round	Year-round	
Oyster Reserves of Oakland Bay	Year-round	Year-round	EXCEPT area defined by boundary markers and signs is closed year-round to CLAM and OYSTER harvest.

2012 Public Beach List - Special Rules

BEACH NAME	CLAM/MUSSEL SEASON	OYSTER SEASON	ADDITIONAL RULES
Oyster Reserves of Totten and Eld Inlets	CLOSED	CLOSED	
Oyster Reserves of Willapa Bay	CLOSED	CLOSED	EXCEPT Diamond Point on the northwest side of Long Island between reserve monuments 39-41, and Pinnacle Rock on the southwest side of the Long Island between reserve monuments 58-59, are open year-round to CLAM and OYSTER harvest.
Pacific Ocean beaches	Nov. 1-Mar. 31	Nov. 1-Mar. 31	Closed Apr. 1-Oct. 31 (unless listed otherwise) because of PSP (except RAZOR CLAMS).
Penrose Point State Park	Mar. 1-May 15	Mar. 1-May 15	
Pitt Island	CLOSED	CLOSED	
Point Whitney Lagoon	Apr. 1-Apr. 30	Year-round	
Point Whitney Tidelands	Mar. 1-Mar. 31	Jan. 1-June 30	Excluding Point Whitney Lagoon.
Port Townsend Ship Canal/Portage Canal	Jan. 1-July 31	Jan. 1-July 31	See Marine Area 9 map, page 114. Limited natural production of OYSTERS.
Potlatch DNR Tidelands	Apr. 1-June 30	Apr. 1-June 30	
Potlatch State Park	Apr. 1-June 30	Apr. 1-June 30	
Purdy Spit County Park	CLOSED	CLOSED	Southern shore of the spit, from the boat ramp east to the bridge, is closed.
Quilcene Bay WDFW Tidelands	Apr. 1-Dec. 31	Apr. 1-Dec. 31	All state-owned tidelands in Quilcene Bay north of a line drawn from the Quilcene Boat Haven to Fisherman's Point are closed, except those state-owned tidelands on the west side of the bay, north of the Quilcene Boat Haven, are open Apr. 1- Dec. 31. Open from official sunrise to official sunset. CLAM min. size 1¼" .
Scenic Beach State Park	CLOSED	CLOSED	
Sequim Bay State Park	May 1-June 30	Year-round	
Shine Tidelands State Park	Jan. 1-May 15	Jan. 1-May 15	Limited natural production of OYSTERS.
South Indian Island County Park	May 15-Aug. 31	May 15-Aug. 31	And adjacent tidelands. Limited natural production of OYSTERS.
Spencer Spit State Park	Mar. 1-July 31	Mar. 1-July 31	Limited natural production of OYSTERS.
Triton Cove Tidelands	June 1-Aug. 31	Year-round	¼ mile north of Triton Cove State Park.
Twanoh State Park	Aug. 1-Sept. 30	Year-round	
West Dewatto (DNR 44A)	Aug. 1-Sept. 30	Year-round	
Willapa Bay	Year-round	Year-round	Bonus limit: 24 COCKLES in addition to the regular CLAM limit. See Oyster Reserves, state-owned, and Nahcotta Tidelands.
WINAS-Maylor Point - East	National security concerns control access. Contact John Phillips, Naval Air Station, (360) 257-8873 or (360) 257-1009, for information on access requirements.		
Wolfe Property State Park	Jan. 1-May 15	Jan. 1-May 15	From 7 Sisters Rd. north to the lagoon channel adjacent to the spit connecting Hood Head to the mainland. North and east of the lagoon channel is private property.

Intertidal Shellfish Enhancement Program

WDFW's shellfish program has planted several public beaches with OYSTERS, CLAMS, and GEODUCKS. Some beaches have increased harvest opportunity as a result of WDFW's enhancement activities. If a beach is open for CLAMS, MUSSELS, or OYSTERS, harvest is encouraged on these beaches.

Birch Bay State Park - Oysters
 Blake Island State Park - Geoducks
 DNR 24 - Oysters
 DNR 44A West Dewatto - Clams/Oysters
 Frye Cove County Park - Clams/Oysters
 Illahee State Park - Oysters
 Kopachuck State Park - Oysters

Mystery Bay State Park - Oysters
 Oak Bay County Park - Clams
 Penrose State Park - Clams/Oysters
 Point Whitney Lagoon - Clams
 Point Whitney Tidelands - Clams
 Potlatch State Park - Oysters
 Quilcene Bay WDFW Tidelands - Oysters

Sequim Bay State Park - Clams/Oysters
 Shine Tidelands State Park - Clams/Geoducks
 South Indian Island County Park - Clams
 Triton Cove Tidelands - Clams
 Twanoh State Park - Clams
 West Penn Cove - Oysters
 Wolfe Property State Park - Clams/Oysters

Varnish Clams have the ability to retain biotoxins at higher levels and longer than other clams. Always check the biotoxin hotline before harvesting.
1-800-562-5632 or
www.doh.wa.gov/shellfishsafety.htm

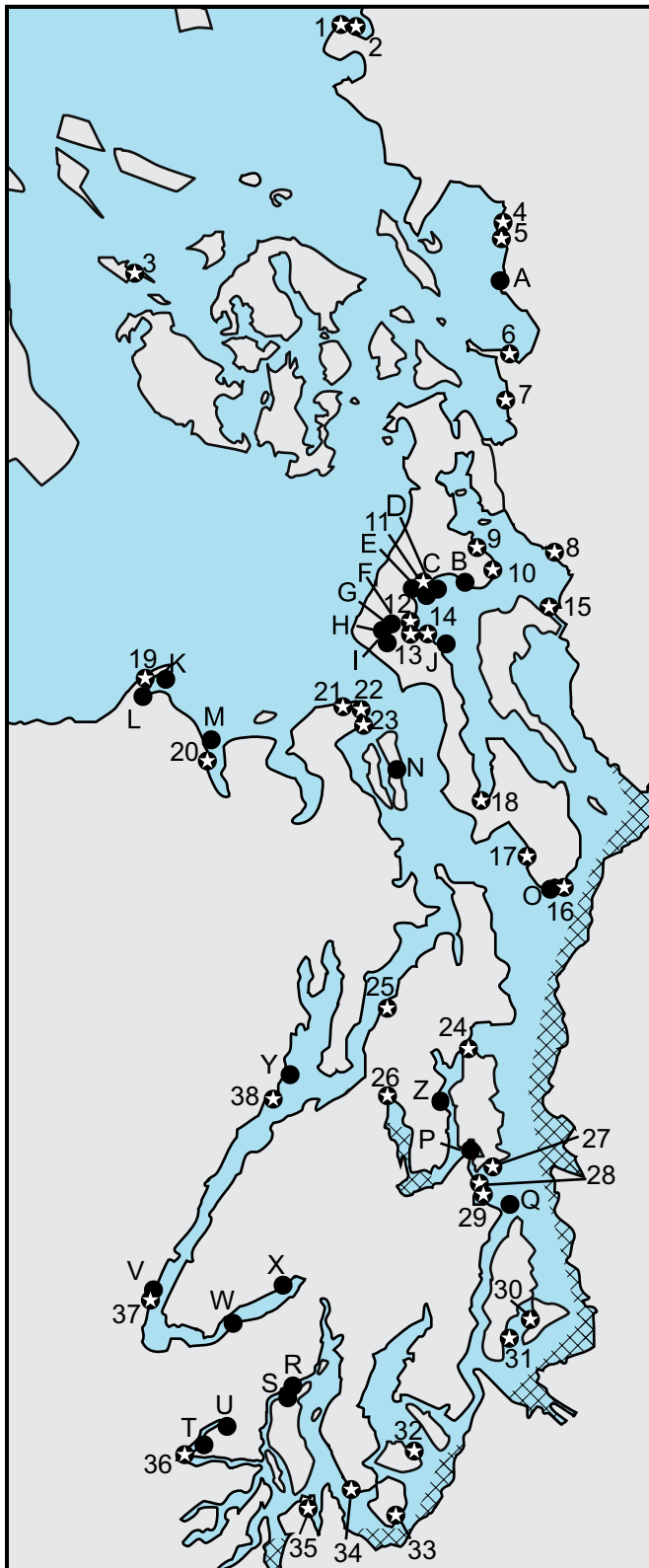


Varnish clam
Nuttallia obscurata


Up to 2½", with shiny brown coating on the outside, purple on the inside of shell.

Health Restrictions - Clams, Oysters, and Mussels


Before harvesting shellfish check the Department of Health toll-free Shellfish Safety hotline, (800) 562-5632, or (360) 236-3330 in the Olympia area, or on the Internet, www.doh.wa.gov/ehp/sf/default-sf.htm. If you need further assistance, contact the county health department. County health department phone numbers are published in the government pages of local telephone directories.



These areas and all beaches in the following list are CLOSED year-round by the Department of Fish and Wildlife (WDFW) and Department of Health (DOH):

- On the Strait of Juan de Fuca - Port Angeles Harbor and Port Angeles Coast Guard.
- All beaches within the (cross-hatched) areas.
- All beaches around ferry docks.
- All beaches below indicated by this symbol on the map: 

- | | |
|-----------------------------|---|
| 1 Semiahmoo County Park | 21 North Beach County Park |
| 2 Semiahmoo | 22 South Point Wilson |
| 3 Reid Harbor - South Beach | 23 North Point Hudson |
| 4 Post Point | 24 Suquamish (Old Man House) and Old Man House State Park |
| 5 Chuckanut Bay (Mud Bay) | 25 Bangor |
| 6 Samish Beach | 26 Silverdale Waterfront Park |
| 7 Bay View State Park | 27 Fort Ward State Park |
| 8 Skagit Wildlife Area | 28 Manchester State Park |
| 9 DNR-144 (Sleeper) | 29 Little Clam Bay |
| 10 DNR-142 | 30 Dockton County Park |
| 11 Oak Harbor City Park | 31 DNR-79 |
| 12 Monroe Landing | 32 McNeil Island/Gertrude Island |
| 13 Coupeville | 33 South Oro Bay |
| 14 Harrington Beach | 34 Taylor Bay |
| 15 West Pass Access | 35 Woodard Bay |
| 16 Northeast Cultus Bay | 36 Walker County Park |
| 17 Dave Mackie County Park | 37 Hoodspout |
| 18 Freeland County Park | 38 Pleasant Harbor State Park |
| 19 Graveyard Spit | |
| 20 Pitship Point | |

The Department of Health (DOH) has harvest advisories on the following beaches, as indicated by this symbol: 

An advisory is placed on beaches that MAY be subject to periodic contamination from pollution sources or MAY intersect polluted areas. Check the DOH website for details, or contact the county health department prior to harvesting these beaches.

- | |
|---|
| A. Larrabee State Park (north end) |
| B. WINAS Crescent Harbor |
| C. WINAS-Maylor Point - E (north end) |
| D. Blowers Bluff |
| E. WINAS-Maylor Pt - W (inside Oak Harbor) |
| F. East San de Fuca |
| G. San de Fuca |
| H. West Penn Cove (N Penn Cove) |
| I. Madrona (Penn Cove) |
| J. Long Point |
| K. Dungeness National Wildlife Refuge |
| L. Cline Spit |
| M. DNR-411A |
| N. Mystery Bay State Park |
| O. Scatchet Head |
| P. Point White |
| Q. Blake Island State Park (east side) |
| R. DNR-34 |
| S. Jarrell Cove |
| T. North Chapman Cove, Northeast Chapman Cove, and Southeast Chapman Cove |
| U. Oakland Bay |
| V. North Hoodspout Hatchery |
| W. Twanoh State Park |
| X. Belfair State Park |
| Y. Dosewallips State Park |
| Z. Brownsville |

Razor Clam Rules

AREA	SPECIES	SEASON	ADDITIONAL RULES
<p>RAZOR CLAMS (<i>Siliqua patula</i>) Grows to 6"; fragile, thin elongated shells are covered with shiny, tan lacquer-like skin coating the shell. Found only on Pacific coastal beaches. Razor clam seasons occur only after clam samples have been tested by Washington Department of Health (DOH) and are found to be safe for human consumption.</p>			
COASTAL BEACHES	RAZOR CLAMS	TO BE ANNOUNCED	No min. size. Daily limit first 15 dug regardless of size or condition. Each limit must be in a separate container.
<ul style="list-style-type: none"> May only be taken by hand, hand-operated shovel, or tube with a minimum outside diameter of 4" (4" x 3" if elliptical). All clams dug are part of digger's limit - you may not return any razor clams to the beach or water. It is illegal to drive any vehicle or to lead or ride a horse on razor clam beds (westerly of a line 150' waterward of the extreme upper limit of the hard sand area). Pressure from weight of vehicles and digging action of horses' hooves cause clam mortality. The person with a disability for whom razor clams are being dug must be in line of sight of the designated harvester or within ¼ mile of the digging site. Both the digger and the person with a disability must be licensed. The person with a disability must have a designated harvester card. The designated harvester must have the designated harvester card in their possession while assisting the person with a disability. (See page 7). 			
<p>OCEAN RAZOR CLAM BEACH DESCRIPTIONS</p> <p>Long Beach: Columbia River north jetty to Leadbetter Point (includes Seaview, Cranberry, Klipsan, Ocean Park, and Oysterville).</p> <p>Twin Harbors: Cape Shoalwater to the Grays Harbor south jetty (includes North Cove, Grayland, and Westport).</p> <p>Copalis: Grays Harbor north jetty to the Copalis River (includes Ocean Shores, Oyhut, Ocean City, and Copalis).</p> <p>Mocrocks: Copalis River to the southern boundary of the Quinault Indian Nation (includes Iron Springs, Roosevelt, Pacific Beach, and Moclips).</p> <p>Kalaloch: Olympic National Park South Beach Campground to Brown's Point (just south of Olympic National Park Beach Trail #3).</p>			
<p>PERMANENT RAZOR CLAM RESERVE CLOSURES (Areas marked with posts and signs)</p> <p>Razor clam sanctuaries (Reserves) are ¼ mile sections of coastal ocean beaches located on three beach areas that are used to assist in the management of the razor clam resource. The three areas are marked with metal posts and are signed to designate a "no digging" area. The three areas are:</p> <p>Copalis Beach - from a point 0.4 miles south of the Ocean City approach (2nd Ave.) and extending south for ¼ mile.</p> <p>Twin Harbors Reserve - from the middle of the County Line Rd. approach south for ¼ mile.</p> <p>Long Beach Reserve - beginning 2.7 miles north of the Oysterville approach and extending north for ¼ mile.</p>			

Examples of Unclassified Marine Invertebrates

An unclassified marine invertebrate is any shellfish species not defined as shellfish on page 11. Examples include: shore crabs, graceful crabs, sea stars, sand dollars, moon snails, shore snails, marine worms and nudibranchs. **NO HARVEST ALLOWED.**



Oyster Drill Snail and Egg Case

The shell is about 1½" with ornate ridges commonly attached to clam and oyster shells. Egg cases are yellow to reddish. A voracious predator of marine bivalves. It is unlawful to transfer Japanese oyster drills from one beach to another. (WAC 220-72-011 and WAC 220-72-015)



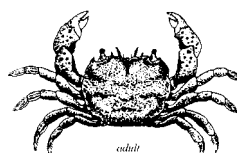
Sea Star



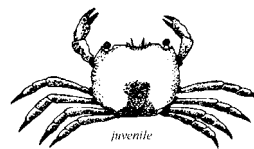
Moon Snail



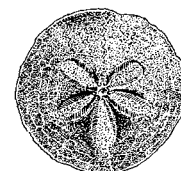
Pacific Graceful Crab



Shore Crab



juvenile




Sand Dollar



Shellfish/Seaweed Species Rules

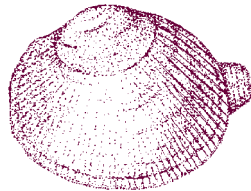
AREA	SPECIES	SEASON	ADDITIONAL RULES	
ABALONE				
ALL AREAS	PINTO	CLOSED	Surveys show a continued decline in numbers of all size abalone. The closure is necessary to allow recovery of stocks.	
CLAMS, OTHER THAN RAZOR CLAMS Caution: for Shellfish Safety and Department of Health contact information see pages 124 and 127. Clams can be dug by hand or hand-operated fork, pick, rake, or shovel. Each digger must use a separate container. Digging equipment may be shared. Clam holes must be refilled. To reduce clam mortality, please push any undersized clams into the refilled hole.				
PUBLIC BEACHES	GEODUCKS	Year-round except as noted on the Public Beach List	No min. size. Daily limit first 3 dug. It is unlawful to thrust any instrument through the neck of a geoduck. It is unlawful to possess only the neck of a geoduck.	
	HORSE CLAMS	↓	No min. size. Daily limit first 7 dug regardless of condition.	
	ALL OTHER SPECIES (Listed below)		Daily limit no more than 40 clams, not to exceed 10 lbs. in the shell, all species combined (excluding HORSE CLAMS and GEODUCKS). For species with a minimum size, measure across longest distance of shell.	
	NATIVE LITTLENECKS		Min. size 1½".	
	MANILAS		Min. size 1½".	
	BUTTERS		Min. size 1½".	
	COCKLES		Min. size 1½".	
	EASTERN SOFTSHELLS		No min. size. Must be retained regardless of size or condition.	
	ALL OTHER MARINE CLAMS		No min. size.	
	Bonus limits: See Willapa Bay on Public Beach List, page 126.			
ALL FRESH WATER AREAS	ALL SPECIES		CLOSED	

These four species have a 1½" minimum size limit, unless otherwise noted on the Public Beach List, page 126.




Manila littleneck clam
Venerupis philippinarum

Average size is 1-2", up to 2½". Oblong shell has concentric and radiating lines. May have colored, patterned shells. Siphon tips are split. Found to 4" below surface.



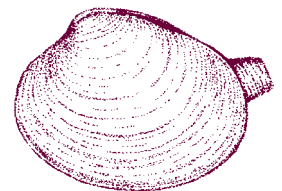
Native littleneck clam
Leukoma staminea

Average size is 1-2", up to 2½". Rounded shell has concentric and radiating lines. Siphon tips are fused. Found 6-10" below surface.



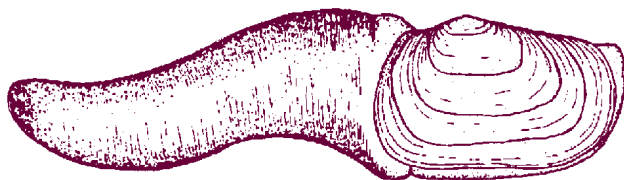
Cockle clam
Clinocardium nuttallii

Prominent, evenly-spaced ridges which fan out from the hinge. Mottled, light brown. Can grow to 5". Found just below surface.




Butter clam
Saxidomus giganteus

Average size is 3-4", up to 6". Shells have no radiating ridges and are usually chalky-white. The siphon can be pulled into its shell. Usually found 12-18" below surface.



Geoduck clam
Panopea generosa


Heavy, oblong shell, rounded at one end. Appears cut-off at the other. The siphon can't be pulled into the shell. Found 2-3 feet below surface. Can weigh up to 10 lbs.



Horse clam
Tresus capax (shown)
Tresus nuttallii (not shown)

Large, can grow up to 8". Shell is chalky-white with yellow-brown patches of "skin". The siphon can't be pulled into shell and has a leather-like flap on the tip. Found 1-2 feet below surface.

(Not drawn to scale)



(Eastern) Softshell clam
Mya arenaria

Can grow to 6". Shells are soft, chalky-white with a rough irregular surface. Shell is rounded at the foot end, pointed at the siphon end. Siphon doesn't have leather-like flap on the tip. Found to 18" below surface.

Shellfish/Seaweed Species Rules

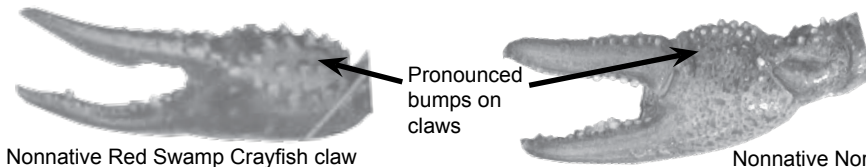
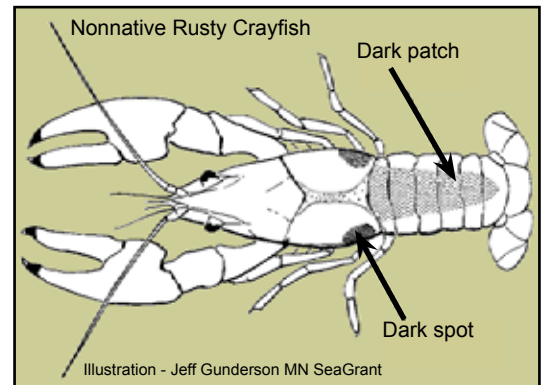

AREA	SPECIES	SEASON	ADDITIONAL RULES
------	---------	--------	------------------

CRAB See pages 132 for crab harvest and 135 for crab gear rules.

CRAYFISH (Crawfish)

ALL WATERS	NATIVE SPECIES	1 st Mon. in May-Oct. 31	Min. size 3¼" from tip of rostrum (nose) to tip of tail. Daily limit 10 lbs in shell. All females with eggs or young attached must be immediately returned to the water unharmed. No Shellfish/Seaweed license is required. See gear rules on page 135.
	NONNATIVE SPECIES	1 st Mon. in May-Oct. 31	Must be kept in a separate container. Must be dead before being removed from riparian area (immediate vicinity of water body). No daily limit, size, or sex restrictions. No Shellfish/Seaweed license is required. See gear rules page 135.

There is only one native crayfish species in Washington – the signal crayfish (*Pacifastacus leniusculus*). This species can be identified by its uniform brownish coloration, white or light coloration of the claw joint, and the smooth surface of its carapace and claws compared to that of nonnative species. **Native crayfish are the only crayfish that may be removed from the vicinity of the waterbody alive.** If you cannot positively identify your catch as a nonnative species, the daily limit and other restrictions listed above for native crayfish apply.



How to humanely kill and preserve crayfish
There are two important steps to killing a crayfish quickly and humanely. The first is to chill them in ice or ice slurry for 20-30 minutes, and the second is to pierce their head with a knife.

Claw Photos - Julian Olden

GOOSE BARNACLES **Caution: for Shellfish Safety and Department of Health contact information see pages 124 and 127.**

PUGET SOUND PUBLIC BEACHES		Year-round	No min. size. Daily limit 10 lbs. whole or 5 lbs. barnacle stalks.
PACIFIC OCEAN BEACHES (outside Olympic National Park)		Nov. 1-Mar. 31	No min. size. Daily limit 10 lbs. whole or 5 lbs. barnacle stalks.

MUSSELS **Same Seasons as CLAMS. Caution: for Shellfish Safety and Department of Health contact information see pages 124 and 127.**

PUGET SOUND PUBLIC BEACHES	ALL SPECIES	Year-round except as noted on the Public Beach List	No min. size. Daily limit 10 lbs. in shell.
PACIFIC OCEAN BEACHES (outside Olympic National Park)	ALL SPECIES	Nov. 1-Mar. 31	No min. size. Daily limit 10 lbs. in shell.
ALL FRESH WATER AREAS	ALL SPECIES	CLOSED	

Shellfish/Seaweed Species Rules

AREA	SPECIES	SEASON	ADDITIONAL RULES
OCTOPUS Must be caught with hands or instrument which does not penetrate the OCTOPUS, except that octopus taken while angling with hook and line may be retained.			
ALL WATERS except MARINE AREA 12	GIANT PACIFIC	Year-round	No min. size. Daily limit 1. NO CHEMICALS OR IRRITANTS ALLOWED.
MARINE AREA 12	ALL SPECIES	CLOSED	
OYSTERS Caution: for Shellfish Safety and Department of Health contact information see pages 124 and 127. OYSTERS may only be harvested by hand or with a hand-held manually operated prying tool (no hammers, etc.). Each harvester must use a separate container.			
PUGET SOUND PUBLIC BEACHES	ALL SPECIES	Year-round except as noted on the Public Beach List	Min. size 2½" measured across longest distance of shell. Daily limit 18. OYSTERS must be shucked on the beach. OYSTERS consumed on the beach count toward a limit. Leave shells on the same tideland and tide height where they were taken.
RELIC SHELLS			
ALL AREAS	ALL SPECIES	Year-round All beaches	Daily limit is 5 pounds of all species combined. Excludes OYSTER shells.
SAND SHRIMP			
PUBLIC BEACHES	ALL SPECIES	Year-round	No min. size. Daily limit 10 dozen. May be harvested only by hand or by hand-operated suction devices only.
SCALLOPS Caution: for Shellfish Safety and Department of Health contact information see pages 124 and 127.			
ALL WATERS	PINK AND SPINY	Year-round	No min. size. Daily limit 5 qts. or 10 lbs. in shell combined limit for both species. May be harvested only by hand or with a hand-held manually operated prying tool.
	WEATHERVANE	Year-round	Min. size 4". Daily limit 12. Measure across longest distance of the shell.
	ROCK	Year-round	No min. size. Daily limit 6. Hammers or mallets may not be used to harvest rock scallops.
SEA CUCUMBERS Caution: for Shellfish Safety and Department of Health contact information see pages 124 and 127.			
ALL WATERS except MARINE AREA 12	CALIFORNIA	Year-round	No min. size. Daily limit 25. All other SEA CUCUMBERS species are unclassified marine invertebrates. See rules for unclassified marine invertebrates (below).
MARINE AREA 12	ALL SPECIES	CLOSED	
SEA URCHINS			
ALL WATERS	GREEN	Year-round	No min. size. Daily limit 36.
	PURPLE	Year-round	No min. size. Daily limit 18.
	RED	Year-round	No min. size. Daily limit 18.
SEAWEED (Many county and city parks have additional rules or closures. Please check local regulations before harvesting).			
ALL AREAS	ALL SPECIES	Year-round	Daily limit 10 lbs. wet weight. Illegal to harvest any SEAWEED if herring eggs are attached.
All State Park beaches are closed to SEAWEED harvest except Fort Flagler, Fort Ebey, and Fort Worden State Parks, which are open to SEAWEED harvest from April 16-May 15 only. SEAWEED harvesting in State Parks is limited to posted park hours and special State Park rules below:			
* Bull kelp must be cut a minimum of 24" above the bulb and short stemmed kelps must be cut a minimum of 12" above the anchor point. The anchor point must be left in place at all times.			
* Only a knife or similar instrument may be used to harvest SEAWEED. Tearing the plant and use of tined instruments such as rakes or forks is prohibited.			
* Each harvester must use their own container. Multiple limits may not be combined in the same container.			
* Each harvester must use a scale to determine when the harvest limit has been reached. Drying or partial drying prior to weighing is prohibited.			
SHRIMP See pages 134-135 for shrimp harvest and gear rules.			
SQUID			
ALL WATERS except MARINE AREA 12	ALL SPECIES	Year-round	No min. size. Daily limit 5 qts. or 10 lbs., plus up to 5 HUMBOLDT SQUID. Legal gear is a forage fish jig, a maximum of 4 squid lures, forage fish dip net, or a hand dip net. Each harvester must have a separate container.
MARINE AREA 12	ALL SPECIES	CLOSED	
UNCLASSIFIED MARINE INVERTEBRATES			
ALL AREAS	ALL SPECIES	CLOSED	See definition page 11.

Crab Rules

CRAB: When harvesting Dungeness Crab in Puget Sound only, a catch record card (CRC) and a crab endorsement are required. Any harvest after Labor Day must be recorded on a winter CRC. Refer to CRC rules on page 8. A \$10.00 penalty will be added to the cost of your next Puget Sound crab endorsement if you fail to either return your cards by mail or report your catch information on the Internet (https://fish-hunt.dfw.wa.gov/wdfw/puget_sound_crab_catch.html) by the deadline printed on each card. Must release all softshell crab (underside of shell flexes with finger pressure - see below). Fishing instruments must not penetrate the shell. It is unlawful to possess crab in the field without retaining the back shell. May not retain Puget Sound KING CRAB, BOX CRAB, or PACIFIC GRACEFUL CRAB.

Dungeness and Red Rock Crab Daily Limits and Rules:

Puget Sound has a daily limit of 5 Dungeness Crab, 6 $\frac{1}{4}$ " minimum size, males only, and in hardshell condition.

Columbia River has a daily limit of 12 Dungeness Crab, 5 $\frac{3}{4}$ " minimum size, males only, and in hardshell condition.


Pacific Ocean has a daily limit of 6 Dungeness Crab, 6" minimum size, males only, and in hardshell condition.

All Areas have a daily limit of 6 Red Rock Crab, 5" minimum size, of either sex.

Prior to harvesting, see additional crab gear rules on page 135, check the Shellfish Rule Change toll free Hotline, (866) 880-5431, or visit <http://wdfw.wa.gov> for season openings, closures, and restrictions.


AREA	SPECIES	SEASON / OPENING DAYS AND TIMES / ADDITIONAL RULES
PUGET SOUND Marine Areas 4 (east of the Bonilla-Tatoosh line), 5, 6, 8-1, 8-2, 9, 10, 11, 12, and 13 Marine Area 7 South (See map next page) Marine Area 7 North (See map next page)	DUNGENESS and RED ROCK Crab <i>All DUNGENESS crab kept must be immediately recorded on a catch record card in ink (see page 8).</i>	Open for all fishing methods at 7:00 a.m. on the opening date for each Marine Area. Crab gear must be removed from the water during each weekly closure period. Any additional opening dates will be announced in October. Refer to Shellfish Rule Change toll free Hotline, (866) 880-5431, or visit http://wdfw.wa.gov . Open July 1-Sept. 3, Thur. through Mon. only. Open July 15-Sept. 30, Thur. through Mon. only. Open Aug.16-Sept. 30, Thur. through Mon. only.
COLUMBIA RIVER East of a line from exposed end of north and south jetty upstream to a line between Tongue Point and Rocky Point	DUNGENESS and RED ROCK Crab	Open year-round to all gear. Crab fishers may fish for crab in Oregon waters under Oregon rules and land into Washington ports of the Columbia River. A resident license from either state is required.
PACIFIC OCEAN Grays Harbor, Willapa Bay, and Marine Areas 1-3 and 4 (west of Bonilla-Tatoosh line)	DUNGENESS and RED ROCK Crab	Open December 1 to September 15 for Pot Gear. Open year-round to other gear.

Dungeness Crab



White-tipped claws, brownish shell

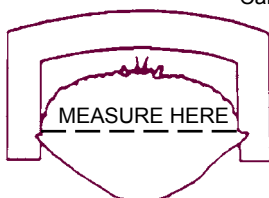
Red Rock Crab



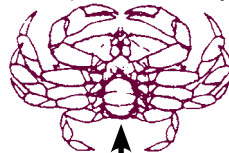
Black-tipped claws, reddish shell, shell much wider than long

Where and How to Measure for Minimum Size and Check for Shell Hardness

Caliper measurement at the widest part of the shell just in front of rear-most point or tips.



FEMALE
Wide
Abdomen



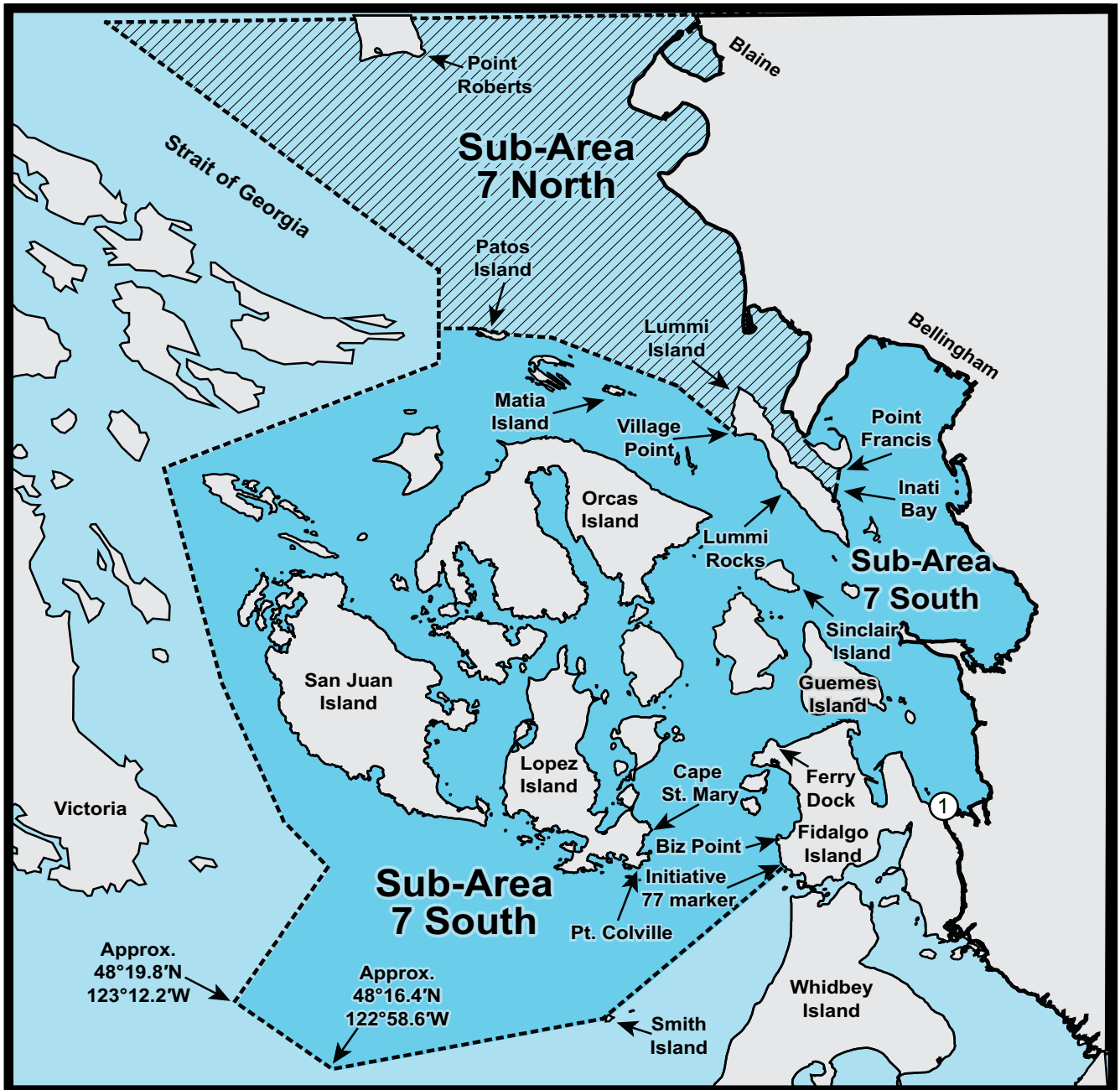
MALE
Narrow
Abdomen



Check for soft shell here

Abdomen of female and male Dungeness

Marine Area 7 Crab Map



- ① Padilla Bay - crab fishing within 25 yards of the Burlington-Northern railroad trestles (located at the north end of the Swinomish Slough) is only allowed from one hour before official sunrise to one hour after official sunset.

Shrimp Rules

SHRIMP: Spot (*Pandalus platyceros*), **Coonstripe** (*P. danae* and *P. hypsinotus*), **Pink** (*P. eous* and *P. jordani*).

Shrimp Daily Limits and Rules (refer to table below for seasons and open days by Marine Area):

PUGET SOUND (Marine Areas 5-13 and Marine Area 4 east of the Bonilla-Tatoosh line).

1st Saturday in May through May 31:

DAILY LIMIT OF 80 SHRIMP.

Shrimp heads may be removed while in the field, prior to coming ashore.

The minimum mesh size for shrimp pots is 1" mesh (see gear rules on next page).

June 1 through October 15:

DAILY LIMIT OF 10 POUNDS, heads and tails, of all shrimp species combined (maximum of 80 spot shrimp - if open for spot shrimp).

Shrimp heads may be removed, but must be retained while in the field, until ashore and finished fishing for the day.

The minimum mesh size for shrimp pots is 1" mesh, unless the area is closed for spot shrimp, but open for coonstripe and pink shrimp, then the minimum mesh size for shrimp pots is ½" mesh (see gear rules on next page).

PACIFIC OCEAN (Marine Areas 1-3 and Marine Area 4 west of the Bonilla-Tatoosh line).

DAILY LIMIT OF 10 POUNDS, heads and tails, of all shrimp species combined (maximum of 80 spot shrimp).

Shrimp heads may be removed, but must be retained while in the field, until ashore and finished fishing for the day.

The minimum mesh size for shrimp pots is 1" mesh (see gear rules on next page).

ALL AREAS

Each harvester must have a separate container for their catch, either in their possession or identified with their name.

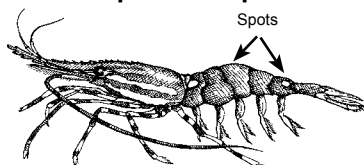
No minimum carapace size.

Maximum of two shrimp pots per person, and no more than four shrimp pots per boat.

Prior to harvesting, check the Shellfish Rule Change toll-free Hotline, (866) 880-5431, or <http://wdfw.wa.gov> for season closures and restrictions.

AREA	SPECIES	SEASON / OPEN DAYS AND TIMES / ADDITIONAL RULES
MARINE AREAS 4 (east of Bonilla-Tatoosh line), 5, 6, and 13 (excluding Shrimp Districts)	ALL SPECIES	Opens May 5 at 7:00 a.m.; SPOT SHRIMP season closes when quota is attained or Sept. 15, whichever comes first, except for Marine Area 13 which closes for SPOT SHRIMP May 31. COONSTRIPE and PINK shrimp season closes Oct. 15. Open daily.
MARINE AREA 7	ALL SPECIES	Opens May 5 at 7:00 a.m.; also open May 11, 12, 17, 18, and 19. Additional dates and times will be announced if sufficient quota remains.
	COONSTRIPE and PINK	June 1-Oct. 15: open daily for COONSTRIPE and PINK shrimp with a 200' maximum fishing depth restriction. All SPOT SHRIMP caught must be returned to the water immediately.
MARINE AREAS 8, 9, 10, and 11	ALL SPECIES	Open May 5, and 11, from 7:00 a.m. to 3:00 p.m. In Marine Area 8-2 only, it is lawful for divers to take shrimp by hand or hand-held device from 7:00 p.m. until midnight on any open day in May. Additional dates and times will be announced if sufficient quota remains.
	COONSTRIPE and PINK	June 1-Oct. 15, Marine Areas 8, 9, and 11 are open daily for COONSTRIPE AND PINK with a 150' maximum fishing depth restriction. All SPOT SHRIMP caught must be returned to the water immediately. Marine Area 10 will remain closed after SPOT SHRIMP quota is taken.
HOOD CANAL SHRIMP DISTRICT (Marine Area 12)	ALL SPECIES	Open May 5, 11, 12, and 16 from 9:00 a.m. to 1:00 p.m. Additional dates and times will be announced if sufficient quota remains.
DISCOVERY BAY SHRIMP DISTRICT (See Marine Area 6 Map)	ALL SPECIES	Open May 5, 11, 12, and 16, from 7:00 a.m. to 3:00 p.m. Additional dates and times will be announced if sufficient quota remains.
PACIFIC OCEAN Marine Areas 1-3 and 4 (west of Bonilla-Tatoosh line)	ALL SPECIES	Year-round. Open daily. Note: Pacific Ocean shrimp grounds are located a considerable distance from shore (30 miles or more) and as a result are generally inaccessible by the casual sport fisher.

Spot Shrimp



Spot shrimp (*Pandalus platyceros*) are distinguished by four white spots on the body. Spot shrimp may reach 10" in total length.

Coonstripe (Dock) Shrimp



Coonstripe or dock shrimp (*Pandalus danae*) are brownish in color with brown lines and spots on the head and tail. This species may grow to 5½" in length.

Pink Shrimp



Pink shrimp (*Pandalus eous* and *P. jordani*) are small (less than 6") and uniformly pink.

Coonstripe (Humpback) Shrimp



The coonstripe or humpback shrimp (*Pandalus hypsinotus*) is mottled reddish-brown with some white patches on the head and tail. This species may reach 7½" in length.

Statewide Gear Rules - Crab, Shrimp and Crawfish

Caution

The requirements below are the minimum established by law. At some locations currents may require the addition of weights to traps and the use of additional buoys to prevent the equipment from being lost. Refer to the individual species listings (crab, page 132; shrimp, page 134; and crawfish, page 130) for seasons and other harvest rules.

GENERAL GEAR RULES:

May be harvested by hand or dipnet. Hand operated instruments may not penetrate the shell. One star trap, one ring net, or one pot is considered one unit of gear. The maximum number of units of gear that may be fished per person is:

Puget Sound: (Marine Area 4, east of the Bonilla-Tatoosh line, and in Marine Areas 5-13).

Shrimp: Two pots per person, and no more than 4 shrimp pots may be onboard or fished by any one boat at a time.

Crab: Two units of crab gear per person, and no limit on the number of units of crab gear per boat.

Coastal Waters: (Marine Areas 1-3 and in Marine Area 4, west of the Bonilla-Tatoosh line). Two units of crab and/or shrimp gear per person. Exception: Columbia River - three units of crab gear per person.

Freshwater: Crawfish: Five units of gear per person.

Every shellfish pot, ring net, or star trap left unattended in Washington waters must have its own buoy line and a separate buoy that is permanently and legibly marked with the operator's first name, last name, and permanent address (telephone number is voluntary). It is **ILLEGAL** to set or pull unattended shellfish gear with a buoy that does not have your name on it, and only one name and address may appear on each buoy. Any angler may assist the person whose name is on the buoy while he or she is pulling the pot. No fisher may set, fish, or pull shellfish gear from a vessel, in Catch Record Card Areas 1-13, from one hour after official sunset to one hour before official sunrise. **All shellfish gear must be removed from the water on closed days.**

Buoys must be constructed of durable material (no bleach, antifreeze, detergent bottles, paint cans, etc.) and must be visible on the surface at all times except during extreme tidal conditions. Personal flags and staff, if attached to buoys, can be of any color. Buoy lines must be weighted sufficiently to prevent them from floating on the surface.

All crab, shrimp, and crawfish pots must be equipped with a biodegradable device (rot/escape cord) and shall include one or more of the following:

- (1) securing the pot lid hook or tie down strap with a single loop of cord; or
- (2) sewing a 3" by 5" escape panel in the upper half of pot closed with cord; or
- (3) attaching the pot lid or one pot side (serving as a pot lid) with no more than three single loops of cord.

Cord used must be untreated 100% cotton or other natural fiber no larger than thread size 120 (1/8"). This cord, when attached as described above, must be able to rot away and allow crab, shrimp, crawfish and fish to escape freely if the pot is lost. A derelict crab pot without proper escape cord can attract and kill crabs for years after the pot has been lost.

CRAB GEAR:

The minimum mesh size for crab pots is 1 1/2", and all pots must have two 4 1/4" minimum inside diameter escape rings in the upper half of the pot, except in the Columbia River where the minimum ring size is 4" inside diameter.

All parts of ring nets and star traps must lie flat on the sea bottom and may not restrict free movement of crab until lifted. Shellfish pots must be covered by water at all times while being fished.

Crab pots must not exceed 13 cubic feet.

All crab gear buoys must be half red and half white in color, and both colors need to be visible when fishing.

SHRIMP GEAR:

Pots must be constructed of either flexible or rigid mesh material (no liners allowed).

Entrance tunnels can be made of any size mesh material but must be located on the sides of the pot. The sum of the maximum tunnel widths must not exceed one-half the perimeter of the bottom of the pot.

Shrimp pots must not exceed 10 feet in perimeter and 18" in height.

All shrimp pot buoys must be yellow in color.

SHRIMP POT MESH SIZE:

1" Minimum Mesh Size

A 7/8" square peg must be able to pass through each mesh opening – see diagram, except for flexible (web) mesh pots, where the opening must be a minimum of 1 3/4" stretch measure.

Puget Sound:

Required for all shrimp pots during the month of May.
Required in all areas open for spot shrimp after June 1st.

Pacific Ocean:

Required year-round.

1/2" Minimum Mesh Size

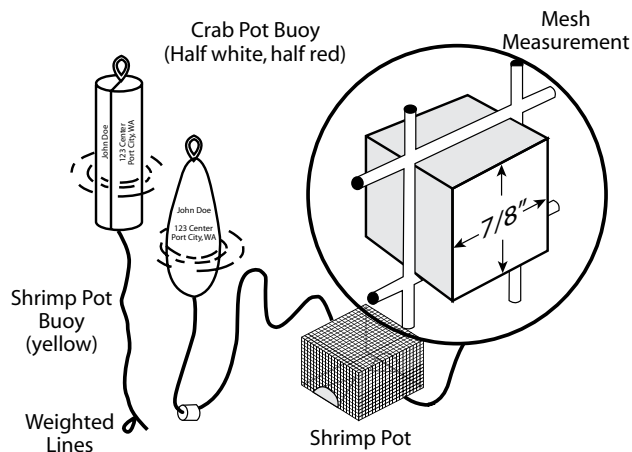
A 3/8" square peg must be able to pass through each mesh opening, except for flexible (web) mesh pots, where the opening must be a minimum of 1 1/2" stretch measure.

Puget Sound:

Allowed after June 1st in any area closed for spot shrimp, but open for coonstripe and pink shrimp.

LOST GEAR:

Do not attempt to salvage lost shellfish gear in Hood Canal without first getting a permit from the WDFW Enforcement Program - (360) 902-2936. To report lost shellfish gear, call WDFW toll-free (855) 542-3935. If we can recover your gear and it is properly identified, we will attempt to return it.



Rockfish Conservation

- How You Can Help

Rockfishes are an incredibly diverse and important group of marine fishes in our Pacific waters. They are one of the toughest fishes to manage because they:

- Grow slowly
- Mature late in life
- Can live for decades
- Infrequently have good survival of young
- Are homebodies, living most of their lives in their favorite habitats

A number of species are in low abundance in both Puget Sound and the Washington coast. Fisheries for rockfish have ended or been restricted. In Puget Sound, Marine Areas 6-13 are closed to fishing for rockfish and you cannot fish for bottomfish in waters deeper than 120 feet in all areas of the Sound.

Working with citizens and fishers over a two-year period, the Department has adopted the Puget Sound Rockfish Conservation Plan. The plan identifies our approach to managing rockfish populations in Puget Sound and emphasizes:

- Using the natural capacity of the ecosystem to sustain rockfish populations.
- Conserve habitats and maintain ecosystem links.
- Manage fisheries based on healthy populations of rockfish.
- Rely upon scientists, anglers, and citizens to track, study, and evaluate rockfish stocks.
- Educate people about rockfish and ecotourism opportunities.
- May use hatchery production to recover depleted stocks and artificial habitats to restore degraded habitats.

How to Release Rockfish

You can help conserve rockfish. If you catch rockfish, you can:

- Move to another location where the rockfish are not as abundant.
- Release blue rockfish in the Neah Bay and Sekiu Areas (MCAs 4B and 5).

Venting - please do not puncture the side of a rockfish with a needle or similar sharp object. Venting can easily puncture an organ and cause serious injury or introduce infection.

- Release the fish to the water as quickly as possible and avoid touching the eyes or gills.
- Many fish may have trouble swimming back down to depth. Immediately submerge the fish by using a weighted crate with an attached line or a weighted, barbless hook to a depth of 40 feet (see <http://wdfw.wa.gov/conservation/rockfish.html>).



Black rockfish - Body color is black to gray with light mottling on the side. The anal fin is rounded. Upper jaw extends past the rear of eye. Dorsal fin is mottled.



Blue rockfish- Body color is blue or black. The gill cover has several vague diagonal stripes. The anal fin is vertical or slanted towards the tail. Upper jaw extends to middle or rear of eye.

How to Tell a Black Rockfish From a Blue Rockfish

We encourage anglers to voluntarily release blue rockfish in areas where their retention is allowed.