


# Washington State Sport Catch Report 2013



by Eric Kraig



*Washington Department of  
Fish and Wildlife  
Fish Program  
Science Division*



# WASHINGTON STATE SPORT CATCH REPORT 2013

by

Eric Kraig

State of Washington  
Jay Inslee, Governor

Washington State Department of Fish and Wildlife  
Dr. Jim Unsworth, Director

Fish Program  
Ron Warren, Assistant Director

Department of Fish and Wildlife  
Fish Science Division  
600 Capitol Way N  
Olympia, Washington 98501



January 2016





## **ACKNOWLEDGEMENTS**

---

Many Department of Fish and Wildlife biologists and program staff contributed to the compilation and editing of this report. Thanks go to the staff in Licensing, Information Systems, Support Services Unit, and Fish Management. Special thanks are due to Dan Ayres, Mark Baltzell, Wendy Beeghley, Lynette Bounds, David Bramwell, Joe Hymer, Olaf Langness, Bob Leland, Glen Mendel, Mark O'Toole, Maria Parnel, Euna Parse, Steve Thiesfeld, Camille Speck, and Karla Weiss.

# TABLE OF CONTENTS

---

|   |     |
|---|-----|
| List of Tables .....                                  | iii |
| Introduction .....                                    | 1   |
| Sport Licenses .....                                  | 5   |
| Technical Data .....                                  | 7   |
| Salmon .....  | 11  |
| Map of Salmon Catch Record Card Areas .....           | 12  |
| Description of Salmon Catch Record Card Areas .....   | 13  |
| Sturgeon .....  | 49  |
| Map of Sturgeon Catch Record Card Areas .....         | 50  |
| Description of Sturgeon Catch Record Card Areas ..... | 51  |
| Steelhead .....                                       | 57  |
| Marine Fish .....                                     | 77  |
| Shellfish .....                                       | 81  |

# LIST OF TABLES

---

## SPORT LICENSES

|          |  |   |
|----------|--|---|
| Table 1. | Number and Value of Sport Fishing Licenses Sold in Washington in the 2013-2014 Fishing Year..... | 6 |
|----------|--|---|

## TECHNICAL DATA

|          |   |   |
|----------|---|---|
| Table 2. | Number of Catch Record Cards Issued 1971-2013 ..... | 8 |
| Table 3. | 2013-2014 Catch Record Card Technical Data.....     | 9 |

## SALMON

|           |  |    |
|-----------|--|----|
| Table 4.  | Annual Sport Salmon Catch, 1971 – 2013 .....                                       | 14 |
| Table 5.  | 2013-2014 Total Sport Salmon Catch .....   | 15 |
| Table 6.  | 2013 Sport Salmon Marine Catch, Area 1 – Ilwaco: Ocean .....                       | 16 |
| Table 7.  | 2013-2014 Sport Salmon Marine Catch, Area 1 – Ilwaco: River .....                  | 17 |
| Table 8.  | 2013 Sport Salmon Marine Catch, Area 2 – Westport .....                            | 18 |
| Table 9.  | 2013-2014 Sport Salmon Marine Catch, Area 2-1 – Willapa Bay .....                  | 18 |
| Table 10. | 2013-2014 Sport Salmon Marine Catch, Area 2-2 – Grays Harbor .....                 | 19 |
| Table 11. | 2013 Sport Salmon Marine Catch, Area 3 – LaPush.....                               | 19 |
| Table 12. | 2013 Sport Salmon Marine Catch, Area 4 – Neah Bay .....                            | 20 |
| Table 13. | 2013-2014 Sport Salmon Marine Catch, Area 5 – Sekiu – Pillar Point .....           | 20 |
| Table 14. | 2013-2014 Sport Salmon Marine Catch, Area 6 – East Juan de Fuca Strait .....       | 21 |
| Table 15. | 2013-2014 Sport Salmon Marine Catch, Area 7 – San Juan Islands .....               | 21 |
| Table 16. | 2013-2014 Sport Salmon Marine Catch, Area 8-1 – Deception Pass / Hope Island ..... | 22 |
| Table 17. | 2013-2014 Sport Salmon Marine Catch, Area 8-2 – Port Susan / Port Gardner .....    | 22 |
| Table 18. | 2013-2014 Sport Salmon Marine Catch, Area 9 – Admiralty Inlet .....                | 23 |
| Table 19. | 2013-2014 Sport Salmon Marine Catch, Area 10 – Seattle / Bremerton .....           | 23 |
| Table 20. | 2013-2014 Sport Salmon Marine Catch, Area 11 – Tacoma / Vashon Island.....         | 24 |
| Table 21. | 2013-2014 Sport Salmon Marine Catch, Area 12 – Hood Canal .....                    | 24 |
| Table 22. | 2013-2014 Sport Salmon Marine Catch, Area 13 – South Puget Sound .....             | 25 |
| Table 23. | 2013-2014 Sport Freshwater Catch, By Area and Month .....                          | 26 |
| Table 24. | 2013-2014 Washington Sport Salmon Fishing, By Residence .....                      | 46 |
| Table 25. | 2013-2014 Frequency Distribution of Salmon Cards and Catch .....                   | 47 |
| Table 26. | 2013-2014 Inventory of Salmon Catch Record Cards Received.....                     | 48 |

# LIST OF TABLES

---

## STURGEON

|           |  |    |
|-----------|--|----|
| Table 27. | 2013-2014 Sport Sturgeon Catch.....                                | 52 |
| Table 28. | 2013-2014 Sport Sturgeon Fishing, By Residence .....               | 55 |
| Table 29. | 2013-2014 Frequency Distribution of Sturgeon Cards and Catch ..... | 56 |
| Table 30. | 2013-2014 Inventory of Sturgeon Catch Record Cards.....            | 56 |

## STEELHEAD

|           |   |    |
|-----------|---|----|
| Table 31. | 2013-2014 Sport Steelhead Catch.....                                | 58 |
| Table 32. | 2013-2014 Sport Steelhead Fishing, By Residence .....               | 73 |
| Table 33. | 2013-2014 Frequency Distribution of Steelhead Cards and Catch ..... | 74 |
| Table 34. | 2013-2014 Inventory of Steelhead Catch Record Cards Received .....  | 75 |

## MARINE FISH

|           |  |    |
|-----------|--|----|
| Table 35. | 2013 Coastal Sport Bottomfish Catch.....                               | 78 |
| Table 36. | 2013 Washington Recreational Pacific Halibut Catch.....                | 79 |
| Table 37. | 2013 Sport Bottomfish Catch by Boat-Based Anglers in Puget Sound ..... | 80 |

## SHELLFISH

|           |   |    |
|-----------|---|----|
| Table 38. | 2013-2014 Seasonal Summary of Sport Razor Clam Digging on Ocean Beaches .....                                     | 82 |
| Table 39. | 2013 Clam and Oyster Recreational Use and Harvest Estimates from Intertidal Areas East of<br>Dungeness Spit ..... | 83 |
| Table 40. | 2013 Hood Canal Sport Shrimp Fishery .....  | 84 |
| Table 41. | 2013 Puget Sound Sport Shrimp Fishery.....  | 84 |
| Table 42. | 2013-2014 Sport Dungeness Crab Catch.....   | 84 |



# INTRODUCTION

---

The Washington State Sport Catch Report was first published in 1967. The report originally provided salmon catch estimates, which were and still are based on data from catch record cards (punch cards). In 1975, marine fish sport harvest estimates were added to the report, followed by shellfish estimates in 1976. Marine fish and intertidal shellfish sport harvest estimates are based on field and creel surveys. In 1994, with the merger of the departments of Fisheries and Wildlife, steelhead sport harvest estimates were added to the report. Now, catch record card data are collected for salmon, sturgeon, steelhead, Dungeness crab and halibut. The card data is supplemented with field or creel survey data or telephone surveys where available to improve recreational harvest estimate accuracy. The sport harvest estimates for salmon, steelhead, sturgeon, marine fish and shellfish are produced at varying times of each year. For this reason, coupled with an increase in the number of catch record cards issued, budget, and staffing constraints, the 2013 edition of the Washington State Sport Catch Report is being published in February 2016.

The 2013 sport estimates reflect harvest from April 1, 2013, through March 31, 2014. Historically, salmon, sturgeon, halibut, marine fish and shellfish estimates were made on a calendar year basis from January 1 through December 31. Steelhead estimates were summarized from May 1 through the next April 30 to better capture the results of steelhead “run years”. Effective January 1, 1999, the sport license system adopted an April 1 to March 31 license year for all species. To adjust to the new reporting time frames, the 1999 sport report included 15 months of salmon and sturgeon catch and 11 months of steelhead catch (May 1, 1999 – March 31, 2000). When comparing past years’ sport harvest estimate tables, please note the changes in the license structure and reporting year as described above.

## SPORT LICENSES AND CATCH RECORD CARDS

In 2013, the following licenses and catch record cards were required to fish in Washington:

- Saltwater license: Required for saltwater fishing, for all anglers aged sixteen and over. Available for residents, resident seniors (70 and older), and non-residents. Catch record cards required for salmon, steelhead, sturgeon and halibut, for anglers of all ages.
- Freshwater license: Required for freshwater fishing, for all anglers aged sixteen and over. Available for residents, resident seniors (70 and older), and non-residents. Catch record cards required for salmon, steelhead and sturgeon, for anglers of all ages.
- Shellfish/seaweed license: Required for harvesters aged sixteen and over. Available for residents, resident seniors (70 and older), and non-residents. Allows the holder to harvest clams, mussels, oysters, shrimp, crab, squid, other shellfish, and seaweed. In addition, a Puget Sound crab endorsement and catch record card was required to harvest Dungeness crab in Marine Areas 5-13.
- Combination license: Allows anglers to fish in both saltwater and freshwater and to harvest shellfish and seaweed. Available for both residents and non-residents aged fifteen and over.

Fish catch record cards were required for salmon, steelhead, sturgeon and halibut. Each species group could be issued as a separate card, or included together on one card. Separate catch record cards were required for recording Dungeness crab in Puget Sound. Separate crab cards were required for the summer and fall/winter seasons.

In 2001 WDFW implemented the Washington Interactive Licensing Data (WILD) system to electronically capture recreational license issuance information at the point of sale. The catch record card remained the same paper document distributed by sport license vendors, but demographic data about persons receiving the cards became available almost immediately.

Table 1 lists license sales for the license year which ran from April 1, 2013 through March 31, 2014. Table 2 provides counts for the numbers of fish and crab catch cards issued going back to 1971. Table 3 shows the return rate, expansion factor, and non-response bias correction factors for the 2013-14 cards.

## METHODS

---

Catch record card returns are used to estimate sport salmon catch in marine and freshwater areas. For some areas, the catch cards numbers are replaced with estimates based on creel surveys. In marine areas, creel estimates were used in Areas 1-4 (not including Willapa bay or Grays Harbor), and for many of the Puget Sound fisheries including the summer months in Area 5, 9, 10 and 11, and winter blackmouth fisheries in Area 7, 8-1, 8-2, 9, 10, and 11.

The sport catch record card is used to produce the annual sport harvest estimates for salmon, steelhead, sturgeon, and halibut. Anglers holding in-sample cards are sent reminders to return their CRC's. Harvest summed from returned in-sample cards is expanded to account for the un-sampled cards (75%) and unreturned cards. A bias adjustment factor is applied in some areas and species to account for successful anglers returning cards at a higher rate than unsuccessful anglers. Creel survey data are substituted for CRC data when available. The preliminary sport harvest estimates are sent to WDFW and Tribal biologists statewide for review. After review comments are compiled and investigated, final sport harvest estimates are prepared and distributed.

The methods used produce estimates of sport harvest, which have some level of uncertainty. This uncertainty, or variance, is estimated and expressed with confidence levels, which are not provided in this report. These variance estimates are available upon request.

## OCEAN CATCH DATA

Sport catch data from coastal areas 1 – 4 were reported using “port sampling” (creel survey) catch estimates. Such estimates were derived by monitoring daily landings at four coastal ports: Ilwaco, Westport, La Push, and Neah Bay. Catch is reported in the area where the fish was caught and not the area where it was landed.

## STATISTICAL MONTHS AND STATISTICAL WEEKS

Some catch data (i.e. salmon and bottomfish) are reported using statistical months or statistical weeks. Statistical weeks (defined as Monday-Sunday) are consecutively numbered weeks beginning on January 1 and continuing through week 53 or 54, ending on December 31. The first and last weeks of any year usually contain less than 7 days. Statistical months are made up of a set number of statistical weeks, which approximate calendar months but do not coincide with calendar month start and end dates. For example, in 2013, the statistical month of January begins January 1 and ends January 30 and the statistical month of February starts on January 31 and ends February 27. Due to the differences between calendar and statistical months, some catch may be reported during what appears to be a closed period.

## SALMON

Annual sport salmon catch estimates for 1971 through 2013 are shown in Table 4. Between April 1, 2013, and March 31, 2014 a total of 384,387 salmon were caught in marine areas, and 732,850 salmon were caught in freshwater. The marine totals by species, as shown in Table 5, are: 73,494 chinook; 164,656 coho; 3,487 chum; 134,539 pink; 146 sockeye; and 392 jacks (all species combined). Freshwater species breakdowns are: 156,801 chinook; 125,261 coho; 18,932 chum; 380,142 pink; 23,744 sockeye; 36,527 jacks (all species combined).

Catch record card returns are used to estimate sport salmon catch in marine and freshwater areas. For some areas, the catch cards numbers are replaced with estimates based on creel surveys. In marine areas, creel estimates were used in Areas 1-4 (not including Willapa bay or Grays Harbor), and for many of the Puget Sound fisheries including the summer months in Area 5, 9, 10 and 11, and winter blackmouth fisheries in Area 7, 8-1, 8-2, 9, 10, and 11.

## STURGEON

On the new combined sport catch record card, sturgeon fishers were required to record their catch statewide. The total sport harvest for 2013, based on creel surveys and catch record card returns, was 5,034 fish. Of this total, 4,564 white sturgeon came from the Columbia River and Snake River systems combined (Table 27). Catch from coastal rivers (including Willapa Bay and Grays Harbor) totaled 262 white sturgeon. Puget Sound rivers and marine areas produced 96 white sturgeon. For monthly catch information see Table 27.

## **STEELHEAD**

Harvest estimates for sport-caught summer and winter steelhead are based on catch record card returns. Steelhead caught during the months of May through October are considered “summer-runs,” designated S. Steelhead caught from November through April are considered “winter-runs,” designated W, with the exception of steelhead caught above Bonneville Dam on the Columbia River, where all steelhead are considered “summer-runs,” because of run and spawn timing.

Table 31 presents steelhead sport harvest estimates for the 2013-2014 season geographically by stream and river system. Monthly estimate totals are given for marked and unmarked steelhead.

## **MARINE FISH**

Marine fish are those species of fish which live their entire lives in salt water. There are four general groups of marine fish for management purposes: 1) bottomfish, which are species such as rockfish, lingcod and most species of sole and flounder; 2) forage fish, which are small, schooling fish such as herring and smelt; 3) tunas and mackerels; 4) Pacific halibut.

The recreational catch of bottomfish and halibut in ocean waters (Catch Areas 1-4) is estimated from marine surveys (Table 35 and 36). The estimates are made for each of the four main coastal fishing areas: Ilwaco, Westport, La Push and Neah Bay.

The Puget Sound (Catch Areas 5-13) catch of bottomfish, excluding halibut, is estimated using a combination of two surveys: a creel survey of anglers to determine the catch rate and species composition and a phone survey of licensed anglers to determine total fishing effort. These estimates are shown in Table 37. The recreational catch of forage fish is not routinely monitored and no harvest estimate is available.

## **SHELLFISH**

Razor clam harvest on the coastal beaches is summarized in Table 38. During the fall of 2013 and the spring of 2014 451,047 digging trips resulted in a harvest of 6,034,182 clams, for an average of 13.4 clams per trip.

Puget Sound recreational clam and oyster harvest estimates are shown in Table 39. Harvest totals for Manila and native littleneck clams, butter clams, cockles, softshell clams, horse clams, geoducks and oysters are shown for public access beaches. Estimates show 111,609 sport harvester trips gathered 395,262 total pounds of clams and 574,030 oysters in 2013 on the monitored beaches.

The Hood Canal sport shrimp fishery harvest is reported in Table 40. A total of 97,137 pounds of shrimp were caught during the six days of the season. Puget Sound shrimpers caught 80,901 pounds of shrimp between May and September. The sport crab fishery in the Puget Sound areas is summarized in Table 42. Crabbers harvested an estimated 1,969,955 pounds of Dungeness crab.

# SPORT LICENSES

**Table 1. Number and Value of Sport Fishing Licenses Sold in Washington.**

| April 1, 2013 - March 31, 2014 - License Year       |          |                  |                        |
|---|----------|------------------|------------------------|
| Type of License                                     | Price    | Number Sold      | Value                  |
| <b>Saltwater</b>                                    |          |                  |                        |
| Resident  | \$29.50  | 48,176           | \$1,351,280.70         |
| Non-Resident  | \$59.75  | 3,714            | \$214,483.50           |
| Senior  | \$8.05   | 18,906           | \$114,381.30           |
| <b>Freshwater</b>                                   |          |                  |                        |
| Resident  | \$29.50  | 345,998          | \$9,514,725.00         |
| Non-Resident  | \$84.50  | 12,102           | \$998,332.50           |
| Senior  | \$7.50   | 41,459           | \$228,013.50           |
| <b>Shellfish/Seaweed</b>                            |          |                  |                        |
| Resident  | \$16.30  | 95,145           | \$1,360,559.20         |
| Non-Resident  | \$35.00  | 6,497            | \$214,401.00           |
| Senior  | \$10.80  | 19,474           | \$107,107.00           |
| <b>Combination (Saltwater/Freshwater/Shellfish)</b> |          |                  |                        |
| Resident  | \$54.25  | 151,040          | \$7,890,011.25         |
| Non-Resident  | \$123.55 | 2,313            | \$280,902.05           |
| Disabled  | \$10.25  | 14,226           | \$117,348.00           |
| Youth   | \$8.05   | 14,249           | \$86,206.45            |
| Under 15  | \$0.00   | 76,562           | \$0.00                 |
| <b>Short-term Combination*</b>                      |          |                  |                        |
| 1-day Resident                                      | \$11.35  | 51,081           | \$477,607.35           |
| 1-day Non-Resident                                  | \$20.15  | 34,565           | \$627,090.75           |
| 2-day Resident                                      | \$15.75  | 11,726           | \$161,232.50           |
| 2-day Non-Resident                                  | \$28.95  | 13,015           | \$350,582.65           |
| 3-day Resident                                      | \$19.05  | 11,286           | \$192,426.30           |
| 3-day Non-Resident                                  | \$35.55  | 17,464           | \$585,438.70           |
| <b>Razor Clam</b>                                   |          |                  |                        |
| Annual Resident                                     | \$13.00  | 30,987           | \$340,857.00           |
| Annual Non-resident                                 | \$20.70  | 3,085            | \$57,689.50            |
| 3-day   | \$8.60   | 39,267           | \$259,162.20           |
| <b>PS Crab Endorsement</b>                          |          |                  |                        |
| Annual  | \$8.75   | 168,794          | \$1,392,369.00         |
| Under 15  | \$8.75   | 41,935           | \$0.00                 |
| 1-5 day   | \$3.80   | 12,271           | \$40,494.30            |
| <b>Charter/Guide Stamps*</b>                        |          |                  |                        |
| Charter/Guide Stamps                                | \$8.50   | 29,780           | \$253,130.00           |
| <b>Two-Rod Endorsements</b>                         |          |                  |                        |
| Resident / Non-resident                             | \$14.80  | 34,424           | \$490,168.80           |
| Senior  | \$6.00   | 5,134            | \$28,237.00            |
| <b>Columbia River Endorsements</b>                  |          |                  |                        |
| Resident / Non-resident                             | \$8.75   | 177,565          | \$1,464,911.25         |
| Senior / Disabled / Youth                           | \$7.10   | 19,794           | \$137,684.25           |
| <b>Duplicates</b>                                   |          |                  |                        |
| Catch Cards   |          | 19,356           | \$203,805.80           |
| Additional Catch Cards                              |          | 9,204            | \$111,368.40           |
| Licenses  |          | 14,880           | \$74,235.70            |
| <b>Total</b>  |          | <b>1,595,474</b> | <b>\$29,726,242.90</b> |

# TECHNICAL DATA

**Table 2. Number of Catch Record Cards Issued 1971-2013**

| Year        | Salmon          | Steelhead            | Sturgeon             |
|-------------|-----------------|----------------------|----------------------|
| 1971        | 541,600         | 145,647              |                      |
| 1972        | 536,750         | 153,977              |                      |
| 1973        | 568,825         | 165,671              |                      |
| 1974        | 562,375         | 154,051              |                      |
| 1975        | 576,075         | no data              |                      |
| 1976        | 660,150         | no data              |                      |
| 1977        | 641,050         | no data              |                      |
| 1978        | 580,375         | 130,000              |                      |
| 1979        | 487,875         | 136,000              |                      |
| 1980        | 433,700         | 139,500              |                      |
| 1981        | 463,561         | 132,000              |                      |
| 1982        | 481,915         | 100,000              |                      |
| 1983        | 481,025         | 101,800              |                      |
| 1984        | 364,286         | 133,400              |                      |
| 1985        | 403,523         | 121,500              |                      |
| 1986        | 431,898         | 100,500              |                      |
| 1987        | 475,459         | 102,000              |                      |
| 1988        | 486,356         | 108,182              | 33,195               |
| 1989        | 509,534         | 106,666              | 35,576               |
| 1990        | 497,215         | 98,362               | 32,421               |
| 1991        | 489,394         | 98,328               | 32,396               |
| 1992        | 419,986         | 98,933               | 37,615               |
| 1993        | 447,986         | 94,913               | 43,067               |
| 1994        | 244,629         | 87,093               | 54,837               |
| 1995        | 416,707         | 101,303              | 62,572               |
| 1996        | 333,773         | 92,858               | 69,639               |
| 1997        | 331,511         | 68,341               | 76,806               |
| 1998        | 265,296         | 85,636               | 79,264               |
| 1999-2000   | 352,003         | 183,520              | 132,503              |
|             | <b>Combined</b> | <b>Crab - Summer</b> | <b>Crab - Winter</b> |
| 2000-2001*  | 539,898         |                      |                      |
| 2001-2002   | 827,443         |                      |                      |
| 2002-2003   | 767,465         |                      |                      |
| 2003-2004   | 799,326         |                      |                      |
| 2004-2005   | 715,395         |                      |                      |
| 2005-2006   | 686,831         |                      |                      |
| 2006-2007   | 672,753         |                      |                      |
| 2007-2008** | 640,893         | 210,327              | 157,712              |
| 2008-2009   | 603,539         | 210,893              | 207,143              |
| 2009-2010   | 729,319         | 236,665              | 89,259               |
| 2010-2011   | 574,969         | 208,458              | 70,731               |
| 2011-2012   | 632,564         | 230,355              | 28,514               |
| 2012-2013   | 566,372         | 200,711              | 27,711               |
| 2013-2014   | 631,536         | 214,692              | 29,638               |

\*Starting with the 2000-2001 season, all species were combined on a single card.

\*\*Starting with the 2007-2008 season, separate cards were issued for Dungeness Crab, for both the summer season and the fall/winter season.




**Table 3. 2013-2014 Catch Record Card Technical Data.**

|  |         |
|--|---------|
| Cards Issued   | 631,536 |
| In-sample cards  | 157,884 |
| In-sample cards returned                               | 58,161  |
| Expansion Factor<br>(Cards Issued / In-sample Returns) | 10.86   |
| Non-reporting bias correction factors                  |         |
| Salmon - Marine Area 5                                 | 1.00    |
| Salmon - Puget Sound Marine Areas                      | 1.46    |
| Salmon - Freshwater, Grays Harbor, Willapa Bay         | 1.20    |
| Steelhead  | 0.98    |
| Sturgeon   | 1.00    |



# Salmon





|     |                                   |   |
|-----|-----------------------------------|---|
| 1   | <b>ILWACO</b>                     | West of the Buoy 10 line at the Columbia River mouth, north to Leadbetter Point.  |
| 2   | <b>WESTPORT-OCEAN SHORES</b>      | From Leadbetter Point north to the Queets River, excluding Willapa Bay and Grays Harbor.  |
| 2-1 | <b>WILLAPA BAY</b>                | East of a line from Leadbetter Point to Cape Shoalwater.  |
| 2-2 | <b>GRAYS HARBOR</b>               | East of a line from the tip of the North Jetty to exposed end of the South Jetty.   |
| 3   | <b>LA PUSH</b>                    | From the Queets River north to Cape Alava.  |
| 4   | <b>NEAH BAY</b>                   | From Cape Alava north and inside Juan de Fuca Strait to the Sekiu River.  |
| 5   | <b>SEKIU AND PILLAR POINT</b>     | From mouth of the Sekiu River east to Low Point, mouth of the Lyre River.   |
| 6   | <b>EAST JUAN DE FUCA STRAIT</b>   | From Low Point east to the Partridge Point - Point Wilson line north to the line from Trial Island (near Victoria B.C.) - Vessel Traffic Separation Buoy "R" - Smith Island to the Lawson Reef Buoy to Northwest Island to the Initiative 77 marker on Fidalgo Island.            |
| 7   | <b>SAN JUAN ISLANDS</b>           | All marine waters north of the Trial Island line described under Area 6 to the United States-Canada boundary.   |
| 8-1 | <b>DECEPTION PASS, SKAGIT BAY</b> | From West Point to Reservation Head eastward through Deception Pass, including all waters of Swinomish Slough and Skagit Bay, and the portion of Saratoga Passage north and west of a line from East Point Light to light on Camano Island (Saratoga Pass Light #4FI Red 4 Sec.). |
| 8-2 | <b>PORTS SUSAN AND GARDNER</b>    | East of East Point Light-Camano Island Light line (described in 8-1 above) and north of the Possession Point-Shipwreck line (described in 9 below).   |
| 9   | <b>ADMIRALTY INLET</b>            | All waters inside and south of the Partridge Point - Point Wilson line, south and west of a line from Possession Point 110° true to shipwreck, north of the Hood Canal Bridge, and north of the Apple Cove Point-Edwards Point line.  |
| 10  | <b>SEATTLE-BREMERTON AREA</b>     | South from the Apple Cove Point-Edwards Point line to a line projected true east- west through the north tip of Vashon Island.  |
| 11  | <b>TACOMA-VASHON ISLAND</b>       | South from a line projected true east west through the north tip of Vashon Island to the Tacoma Narrows Bridge.   |
| 12  | <b>HOOD CANAL</b>                 | All waters south of the Hood Canal Bridge.  |
| 13  | <b>SOUTH PUGET SOUND</b>          | All waters south of Tacoma Narrows Bridge.  |

---

**FRESHWATER AREAS**

RIVERS OR STREAMS OR LAKES - Name of river, stream or lake, except for Buoy 10

**BUOY 10 (1A)**

From Buoy 10 Line to Rocky Point-Tongue Point Line

Table 4. Annual Sport Salmon Catch.

| Year | Total     | Fresh-water | Un-known | Area 1  | Area 1A | Area 2  | Area 2-1 | Area 2-2 | Area 3 | Area 4 | Area 5  | Area 6  | Area 7 | Area 8 | Area 8-1 | Area 8-2 | Area 9  | Area 10 | Area 11 | Area 12 | Area 13 |
|------|-----------|-------------|----------|---------|---------|---------|----------|----------|--------|--------|---------|---------|--------|--------|----------|----------|---------|---------|---------|---------|---------|
| 1971 | 1,344,818 | 145,904     |          | 342,928 |         | 446,738 |          |          | 39,682 | 87,184 | 71,947  | 39,573  | 28,355 | 5,189  |          |          | 54,920  | 35,225  | 27,332  | 19,841  |         |
| 1972 | 1,138,926 | 121,432     |          | 307,938 |         | 353,113 |          |          | 31,278 | 61,704 | 45,446  | 45,058  | 29,536 | 3,097  |          |          | 42,968  | 32,942  | 35,962  | 28,452  |         |
| 1973 | 1,095,360 | 147,554     |          | 236,385 |         | 348,406 |          |          | 49,900 | 48,645 | 33,347  | 40,308  | 14,852 | 3,966  |          |          | 52,935  | 42,574  | 61,919  | 14,569  |         |
| 1974 | 1,320,420 | 88,048      |          | 334,664 |         | 320,467 |          |          | 74,832 | 80,362 | 50,319  | 53,222  | 36,318 | 5,491  |          |          | 76,518  | 69,341  | 105,110 | 25,728  |         |
| 1975 | 1,399,375 | 101,531     |          | 308,475 |         | 331,565 |          |          | 57,356 | 59,451 | 48,975  | 74,336  | 37,626 | 7,726  |          |          | 100,089 | 78,832  | 162,072 | 31,341  |         |
| 1976 | 1,749,560 | 100,601     |          | 433,026 |         | 543,295 |          |          | 70,133 | 68,670 | 63,966  | 102,639 | 55,396 | 21,688 |          |          | 88,737  | 62,607  | 61,562  | 24,405  | 52,835  |
| 1977 | 1,191,414 | 96,843      |          | 248,518 |         | 321,888 |          |          | 38,359 | 86,186 | 73,106  | 61,568  | 31,709 | 17,792 |          |          | 64,651  | 39,372  | 44,657  | 22,020  | 44,745  |
| 1978 | 1,107,852 | 86,845      |          | 220,548 |         | 269,338 |          |          | 24,439 | 52,270 | 59,400  | 68,849  | 36,293 | 13,229 |          |          | 73,187  | 56,479  | 48,018  | 26,801  | 72,156  |
| 1979 | 1,123,809 | 88,659      |          | 167,478 |         | 174,365 |          |          | 24,160 | 53,840 | 134,354 | 70,839  | 48,101 | 33,835 |          |          | 104,619 | 71,167  | 71,495  | 20,006  | 60,891  |
| 1980 | 852,879   | 105,461     |          | 158,883 |         | 163,748 |          |          | 19,146 | 29,500 | 39,587  | 52,663  | 24,457 | 18,432 |          |          | 60,072  | 52,128  | 57,751  | 17,138  | 53,913  |
| 1981 | 760,104   | 58,128      |          | 142,879 |         | 151,301 |          |          | 1,734  | 36,883 | 55,900  | 56,318  | 21,826 | 16,986 |          |          | 67,838  | 42,602  | 42,175  | 14,989  | 50,545  |
| 1982 | 749,995   | 91,849      |          | 102,769 | 13,069  | 158,005 |          |          | 9,857  | 42,716 | 67,611  | 33,870  | 12,947 | 9,940  |          |          | 49,853  | 49,727  | 51,975  | 8,672   | 47,135  |
| 1983 | 860,623   | 108,783     |          | 95,593  | 3,006   | 100,791 |          |          | 7,318  | 58,469 | 62,486  | 74,311  | 29,844 | 23,268 |          |          | 98,485  | 54,228  | 72,772  | 11,756  | 59,513  |
| 1984 | 561,428   | 142,170     |          | 23,927  | 55,865  | 16,631  |          |          | 167    | 6,604  | 39,276  | 67,246  | 29,985 | 17,442 |          |          | 79,526  | 24,130  | 28,781  | 5,158   | 24,520  |
| 1985 | 686,333   | 107,734     |          | 75,013  | 18,914  | 93,620  |          |          | 2,062  | 26,878 | 101,920 | 45,342  | 23,798 | 25,427 |          |          | 75,193  | 33,019  | 38,157  | 4,897   | 14,359  |
| 1986 | 830,644   | 115,469     |          | 69,915  | 86,360  | 98,421  |          |          | 2,553  | 25,027 | 138,951 | 71,544  | 27,550 | 26,822 |          |          | 79,730  | 33,686  | 33,891  | 3,460   | 17,265  |
| 1987 | 782,834   | 110,636     |          | 62,393  | 61,048  | 71,458  |          |          | 3,005  | 29,418 | 107,138 | 82,377  | 27,152 | 31,421 |          |          | 86,270  | 42,179  | 32,753  | 8,947   | 26,639  |
| 1988 | 703,088   | 168,594     |          | 22,960  | 120,019 | 62,001  |          |          | 3,341  | 19,576 | 107,935 | 47,483  | 22,225 | 16,514 |          |          | 47,109  | 28,020  | 22,202  | 2,420   | 12,689  |
| 1989 | 832,214   | 121,417     |          | 87,755  | 67,734  | 100,000 |          |          | 2,405  | 44,600 | 164,580 | 64,766  | 19,078 | 23,165 |          |          | 63,724  | 36,748  | 24,561  | 4,588   | 7,093   |
| 1990 | 824,143   | 107,934     |          | 97,844  | 16,850  | 102,984 |          |          | 5,809  | 48,329 | 223,012 | 54,848  | 12,797 | 14,865 |          |          | 57,875  | 47,519  | 25,555  | 1,618   | 6,304   |
| 1991 | 943,473   | 153,719     |          | 77,608  | 152,974 | 107,362 | 1,965    | 9,047    | 5,615  | 43,357 | 216,816 | 42,812  | 16,602 |        | 3,528    | 16,809   | 40,390  | 32,229  | 15,549  | 3,225   | 3,866   |
| 1992 | 569,195   | 90,032      |          | 48,356  | 37,157  | 67,427  | 1,978    | 0        | 2,031  | 25,820 | 108,876 | 30,894  | 12,515 |        | 3,295    | 11,836   | 47,157  | 51,338  | 18,198  | 6,303   | 5,982   |
| 1993 | 599,361   | 145,579     |          | 49,587  | 17,975  | 57,990  | 2,260    | 743      | 3,469  | 31,154 | 80,496  | 44,174  | 35,697 |        | 6,150    | 18,170   | 41,949  | 36,699  | 14,130  | 3,540   | 9,599   |
| 1994 | 156,896   | 61,142      |          |         | 1,069   | 71      | 2,574    | 1,971    | Closed | Closed | 518     | 1,184   | 8,322  |        | 1,917    | 3,301    | 6,978   | 23,279  | 25,360  | 8,905   | 10,305  |
| 1995 | 524,232   | 190,158     |          | 3,743   | 24,954  | 29,122  | 936      | 1,799    | 1,990  | 15,604 | 53,553  | 20,617  | 23,801 |        | 23,503   | 42,900   | 22,920  | 28,560  | 28,242  | 5,200   | 6,630   |
| 1996 | 390,660   | 161,108     |          | 17,882  | 3,509   | 23,089  | 2,422    | 2,601    | 1,901  | 8,750  | 41,820  | 18,103  | 15,486 |        | 2,350    | 13,968   | 20,343  | 18,972  | 25,417  | 6,408   | 6,531   |
| 1997 | 394,868   | 98,220      |          | 11,976  | 22,441  | 16,261  | 409      | 1,433    | 1,260  | 2,577  | 52,890  | 23,614  | 35,016 |        | 5,894    | 37,649   | 24,356  | 25,277  | 23,146  | 7,089   | 5,360   |
| 1998 | 235,466   | 78,664      |          | 4,738   | 5,364   | 9,348   | 1,329    | 2,970    | 762    | 8,045  | 24,509  | 6,657   | 5,801  |        | 2,095    | 12,409   | 24,324  | 16,674  | 17,272  | 7,782   | 6,723   |
| 1999 | 239,317   | 92,611      |          | 21,989  | 11,222  | 19,056  | 2,137    | 1,207    | 4,387  | 6,650  | 24,546  | 3,509   | 5,765  |        | 1,519    | 8,805    | 9,228   | 4,009   | 14,517  | 4,046   | 4,114   |
| 2000 | 401,180   | 191,805     | 4,228    | 27,889  | 16,335  | 34,636  | 870      | 2,736    | 2,519  | 11,652 | 29,883  | 4,334   | 7,178  |        | 2,105    | 12,798   | 12,608  | 15,681  | 14,212  | 4,580   | 5,131   |
| 2001 | 1,056,395 | 405,590     | 11,042   | 82,641  | 80,701  | 85,645  | 1,255    | 5,784    | 4,188  | 21,991 | 87,639  | 12,081  | 17,268 |        | 17,685   | 74,947   | 70,259  | 26,448  | 27,761  | 17,677  | 5,793   |
| 2002 | 551,479   | 306,424     | 6,443    | 53,015  |         | 61,715  | 960      | 3,530    | 3,736  | 13,523 | 35,100  | 1,418   | 8,326  |        | 1,544    | 8,609    | 12,731  | 11,885  | 12,044  | 7,039   | 3,437   |
| 2003 | 810,616   | 342,884     | 6,940    | 83,164  |         | 64,733  | 1,953    | 2,135    | 6,537  | 32,207 | 88,885  | 13,781  | 12,409 |        | 10,573   | 51,784   | 44,697  | 16,541  | 17,719  | 10,898  | 2,776   |
| 2004 | 474,929   | 214,116     | 2,562    | 59,321  |         | 38,616  | 1,759    | 6,017    | 5,152  | 34,760 | 45,000  | 2,511   | 3,428  |        | 1,117    | 7,606    | 15,024  | 13,766  | 13,944  | 7,293   | 2,937   |
| 2005 | 451,411   | 200,535     | 1,789    | 38,490  |         | 32,823  | 3,580    | 1,910    | 4,316  | 15,297 | 58,621  | 3,295   | 5,934  |        | 1,691    | 18,846   | 24,125  | 12,866  | 15,022  | 8,392   | 3,879   |
| 2006 | 288,716   | 174,224     | 1,212    | 21,254  |         | 14,506  | 3,368    | 1,812    | 3,754  | 7,136  | 13,244  | 1,601   | 4,486  |        | 378      | 2,280    | 6,398   | 11,193  | 12,024  | 6,214   | 3,632   |
| 2007 | 545,737   | 231,800     | 2,501    | 49,108  |         | 28,694  | 1,473    | 1,635    | 3,545  | 16,057 | 75,084  | 6,626   | 9,961  |        | 1,513    | 21,604   | 41,906  | 20,149  | 22,602  | 6,955   | 4,524   |
| 2008 | 251,975   | 160,431     | 1,491    | 11,729  |         | 16,983  | 2,788    | 1,001    | 1,356  | 3,415  | 14,765  | 1,437   | 3,651  |        | 580      | 1,303    | 6,982   | 8,007   | 9,598   | 3,124   | 3,334   |
| 2009 | 1,074,938 | 571,230     | 16,885   | 69,430  |         | 60,414  | 5,975    | 5,257    | 10,437 | 69,692 | 73,767  | 16,056  | 10,173 |        | 6,207    | 32,774   | 63,436  | 30,738  | 26,325  | 4,081   | 2,061   |
| 2010 | 335,931   | 204,196     | 3,881    | 24,191  |         | 39,821  | 1,893    | 2,122    | 2,196  | 6,934  | 19,540  | 3,014   | 4,543  |        | 234      | 961      | 7,786   | 6,369   | 4,621   | 2,415   | 1,214   |
| 2011 | 906,876   | 572,283     | 15,699   | 26,948  |         | 34,069  | 6,314    | 3,327    | 5,558  | 13,024 | 62,003  | 20,257  | 19,305 |        | 12,935   | 23,979   | 35,631  | 23,810  | 22,540  | 5,738   | 3,456   |
| 2012 | 584,694   | 285,247     | 4,624    | 17,131  |         | 31,417  | 4,358    | 9,030    | 3,804  | 12,787 | 72,396  | 17,494  | 9,228  |        | 2,549    | 13,863   | 53,679  | 25,308  | 12,690  | 6,855   | 2,234   |
| 2013 | 1,125,794 | 732,850     | 8,557    | 23,121  |         | 35,062  | 2,756    | 2,660    | 6,117  | 18,368 | 65,534  | 26,851  | 26,506 |        | 10,227   | 26,038   | 85,769  | 31,508  | 15,574  | 5,541   | 2,755   |

**Note:** In 1976, several area boundary lines were changed resulting in thirteen catch areas instead of twelve. The changes were mostly reflected in catch Areas 8, 9, 10 and new Area 13. In 1989, catch Area 8 was subdivided into Areas 8.1 and 8.2 and catch Area 2 was subdivided into Areas 2, 2-1 and 2-2. For comparative purposes, the catch for Areas 8-1 and 8-2 are totaled and entered under Area 8 until 1990. Beginning in 1991, Areas 8-1 and 8-2, are reported separately. Similarly, the catch in Areas 2, 2-1 and 2-2 are included in the total catch for Area 2 until 1990. Beginning in 1991, they are reported separately. The total catch for Area 1 and Area 1A is included in the total catch for Area 1 until 1981. Starting in 1982, they are reported separately. Beginning in 2002, Area 1A catch is included in the freshwater total.

**Table 5. Total 2013-2014 Sport Salmon Catch.**

| Marine Area                            | Chinook        | Coho           | Chum          | Pink           | Sockeye       | Jacks         | Total Salmon     | Marine Angler Trips | Salmon per Trip |
|--|----------------|----------------|---------------|----------------|---------------|---------------|------------------|---------------------|-----------------|
| Ilwaco-Ocean (Area 1)                  | 6,634          | 16,483         |               | 4              |               |               | 23,121           | 24,496              | 0.94            |
| Westport (Area 2)                      | 13,684         | 20,354         |               | 1,024          |               |               | 35,062           | 35,889              | 0.98            |
| Willapa Bay (Area 2.1)                 | 1,382          | 1,263          |               |                |               | 111           | 2,756            | N/A                 |                 |
| Grays Harbor (Area 2.2)                | 970            | 1,402          |               | 7              |               | 281           | 2,660            | N/A                 |                 |
| LaPush (Area 3)                        | 2,551          | 2,923          |               | 643            |               |               | 6,117            | 4,266               | 1.43            |
| Neah Bay (Area 4)                      | 6,049          | 6,324          |               | 5,995          |               |               | 18,368           | 15,362              | 1.20            |
| <b>Subtotal Coast*</b>                 | <b>31,270</b>  | <b>48,749</b>  |               |                |               | <b>392</b>    | <b>88,084</b>    | <b>80,013</b>       | <b>1.03</b>     |
| Sekiu-Pillar Point (Area 5)            | 9,226          | 33,894         | 6             | 22,393         | 15            |               | 65,534           | 52,098              | 1.26            |
| East Juan de Fuca (Area 6)             | 6,375          | 7,409          | 34            | 13,033         |               |               | 26,851           | 25,726              | 1.04            |
| San Juan Islands (Area 7)              | 9,609          | 2,551          | 37            | 14,180         | 129           |               | 26,506           | 46,150              | 0.57            |
| Deception Pass, Hope Island (Area 8-1) | 75             | 3,092          |               | 7,060          |               |               | 10,227           | 18,087              | 0.57            |
| Port Susan & Port Gardner (Area 8-2)   | 463            | 10,275         | 14            | 15,286         |               |               | 26,038           | 39,496              | 0.66            |
| Admiralty Inlet (Area 9)               | 6,723          | 38,517         | 468           | 40,061         |               |               | 85,769           | 120,233             | 0.71            |
| Seattle-Bremerton (Area 10)            | 4,015          | 16,338         | 156           | 10,997         | 2             |               | 31,508           | 59,138              | 0.53            |
| Tacoma-Vashon Island (Area 11)         | 3,428          | 1,276          | 7             | 10,863         |               |               | 15,574           | 69,684              | 0.22            |
| Hood Canal (Area 12)                   | 838            | 2,419          | 1,954         | 330            |               |               | 5,541            | 23,128              | 0.24            |
| South Puget Sound (Area 13)            | 1,472          | 136            | 811           | 336            |               |               | 2,755            | 27,253              | 0.10            |
| <b>Subtotal Puget Sound</b>            | <b>42,224</b>  | <b>115,907</b> | <b>3,487</b>  | <b>134,539</b> | <b>146</b>    |               | <b>296,303</b>   | <b>480,993</b>      | <b>0.62</b>     |
| Marine Area Totals*                    | 73,494         | 164,656        | 3,487         | 134,539        | 146           | 392           | 384,387          | 561,006             | <b>0.69</b>     |
| Freshwater Totals                      | 156,801        | 125,261        | 18,932        | 380,142        | 23,744        | 36,527        | 741,407          | N/A                 |                 |
| <b>Grand Totals</b>                    | <b>230,295</b> | <b>289,917</b> | <b>22,419</b> | <b>514,681</b> | <b>23,890</b> | <b>36,919</b> | <b>1,125,794</b> | <b>N/A</b>          |                 |

\*Salmon per trip is calculated after subtracting the catch totals for Willapa Bay and Grays Harbor, where angler trip data is not available.

Table 6. 2013 Sport Salmon Catch, Area 1 - Ilwaco: Ocean

| Week Ending  | Year | Chinook      | Coho          | Pink     | Sockeye | Chum | Total Salmon  | Marine Angler Trips | Salmon per Trip |
|--------------|------|--------------|---------------|----------|---------|------|---------------|---------------------|-----------------|
| June 9       | 2013 | 11           |               |          |         |      | 11            | 35                  | 0.32            |
| June 16      | 2013 | 300          | 11            |          |         |      | 311           | 445                 | 0.70            |
| June 23      | 2013 | 541          | 494           |          |         |      | 1,035         | 783                 | 1.32            |
| June 30      | 2013 | 453          | 1,798         |          |         |      | 2,252         | 1,580               | 1.43            |
| July 7       | 2013 | 548          | 871           |          |         |      | 1,419         | 1,399               | 1.01            |
| July 14      | 2013 | 189          | 632           |          |         |      | 822           | 915                 | 0.90            |
| July 21      | 2013 | 239          | 1,022         |          |         |      | 1,261         | 1,214               | 1.04            |
| July 28      | 2013 | 380          | 1,482         |          |         |      | 1,863         | 1,306               | 1.43            |
| August 4     | 2013 | 818          | 1,980         |          |         |      | 2,799         | 2,550               | 1.10            |
| August 11    | 2013 | 1,061        | 2,406         | 1        |         |      | 3,468         | 3,257               | 1.06            |
| August 18    | 2013 | 687          | 2,708         | 3        |         |      | 3,398         | 3,319               | 1.02            |
| August 25    | 2013 | 426          | 1,144         |          |         |      | 1,570         | 3,035               | 0.52            |
| September 1  | 2013 | 433          | 571           |          |         |      | 1,004         | 1,875               | 0.54            |
| September 8  | 2013 | 388          | 624           |          |         |      | 1,012         | 1,333               | 0.76            |
| September 15 | 2013 | 139          | 628           |          |         |      | 767           | 1,104               | 0.69            |
| September 22 | 2013 | 11           | 71            |          |         |      | 82            | 222                 | 0.37            |
| September 29 | 2013 | 8            | 39            |          |         |      | 47            | 124                 | 0.38            |
| <b>Total</b> |      | <b>6,634</b> | <b>16,483</b> | <b>4</b> |         |      | <b>23,121</b> | <b>24,496</b>       | <b>0.94</b>     |



**Table 7. 2013 - 2014 Sport Salmon Catch, Area 1 - Ilwaco: River (Buoy 10)**

| <b>Week Ending</b> | <b>Year</b> | <b>Chinook</b> | <b>Coho</b>  | <b>Pink</b> | <b>Sockeye</b> | <b>Chum</b> | <b>Total Salmon</b> | <b>Angler Trips</b> | <b>Salmon per Trip</b> |
|--------------------|-------------|----------------|--------------|-------------|----------------|-------------|---------------------|---------------------|------------------------|
| August 4           | 2013        | 58             | 46           |             |                |             | 104                 | 485                 | 0.21                   |
| August 11          | 2013        | 359            | 81           |             |                |             | 440                 | 1,507               | 0.29                   |
| August 18          | 2013        | 3,285          | 603          |             |                |             | 3,888               | 6,987               | 0.56                   |
| August 25          | 2013        | 1,927          | 993          |             |                |             | 2,920               | 7,848               | 0.37                   |
| September 1        | 2013        | 1,350          | 730          |             |                |             | 2,080               | 4,524               | 0.46                   |
| September 8        | 2013        | 14             | 146          |             |                |             | 160                 | 671                 | 0.24                   |
| September 15       | 2013        | 27             | 85           |             |                |             | 112                 | 469                 | 0.24                   |
| September 22       | 2013        | 4              | 64           |             |                |             | 68                  | 266                 | 0.26                   |
| September 29       | 2013        | 0              | 36           |             |                |             | 36                  | 134                 | 0.27                   |
| <b>Total</b>       |             | <b>7,024</b>   | <b>2,784</b> |             |                |             | <b>9,808</b>        | <b>22,891</b>       | <b>0.43</b>            |

Table 8. 2013 Sport Salmon Catch, Area 2 - Westport

| Week Ending  | Year | Chinook       | Coho          | Pink         | Sockeye | Chum | Total Salmon  | Marine Angler Trips | Salmon per Trip |
|--------------|------|---------------|---------------|--------------|---------|------|---------------|---------------------|-----------------|
| June 9       | 2013 | 178           |               |              |         |      | 178           | 739                 | 0.24            |
| June 16      | 2013 | 871           | 3             |              |         |      | 875           | 2,868               | 0.30            |
| June 23      | 2013 | 873           | 173           | 5            |         |      | 1,051         | 2,519               | 0.42            |
| June 30      | 2013 | 264           | 186           |              |         |      | 450           | 894                 | 0.50            |
| July 7       | 2013 | 471           | 209           | 2            |         |      | 682           | 1,104               | 0.62            |
| July 14      | 2013 | 581           | 726           | 12           |         |      | 1,320         | 1,487               | 0.89            |
| July 21      | 2013 | 826           | 1,258         | 322          |         |      | 2,406         | 2,663               | 0.90            |
| July 28      | 2013 | 1,524         | 904           | 311          |         |      | 2,739         | 2,387               | 1.15            |
| August 4     | 2013 | 2,462         | 2,424         | 248          |         |      | 5,134         | 4,173               | 1.23            |
| August 11    | 2013 | 1,553         | 2,512         | 109          |         |      | 4,175         | 3,438               | 1.21            |
| August 18    | 2013 | 1,635         | 2,830         | 8            |         |      | 4,473         | 3,876               | 1.15            |
| August 25    | 2013 | 503           | 1,936         | 4            |         |      | 2,443         | 2,610               | 0.94            |
| September 1  | 2013 | 868           | 2,524         | 3            |         |      | 3,395         | 2,543               | 1.34            |
| September 8  | 2013 | 679           | 2,101         |              |         |      | 2,780         | 2,085               | 1.33            |
| September 15 | 2013 | 344           | 2,184         |              |         |      | 2,527         | 2,054               | 1.23            |
| September 22 | 2013 | 42            | 338           |              |         |      | 380           | 395                 | 0.96            |
| September 29 | 2013 | 9             | 45            |              |         |      | 54            | 55                  | 0.98            |
| <b>Total</b> |      | <b>13,684</b> | <b>20,354</b> | <b>1,024</b> |         |      | <b>35,062</b> | <b>35,889</b>       | <b>0.98</b>     |

Table 9. 2013-2014 Sport Salmon Catch, Area 2-1 - Willapa Bay

| Statistical Month | Year | Chinook      | Coho         | Pink | Sockeye | Chum | Chinook Jacks | Coho Jacks | Total Salmon |
|-------------------|------|--------------|--------------|------|---------|------|---------------|------------|--------------|
| June              | 2013 | 7            |              |      |         |      |               |            | 7            |
| July              | 2013 | 35           | 7            |      |         |      |               |            | 42           |
| August            | 2013 | 986          | 430          |      |         |      | 35            |            | 1,451        |
| September         | 2013 | 354          | 700          |      |         |      |               | 27         | 1,081        |
| October           | 2013 |              | 112          |      |         |      |               | 49         | 161          |
| November          | 2013 |              | 14           |      |         |      |               |            | 14           |
| <b>Total</b>      |      | <b>1,382</b> | <b>1,263</b> |      |         |      | <b>35</b>     | <b>76</b>  | <b>2,756</b> |

**Table 10. 2013-2014 Sport Salmon Catch, Area 2-2 - Grays Harbor**

| Statistical Month | Year | Chinook    | Coho         | Pink | Sockeye | Chum | Chinook Jacks | Coho Jacks | Total Salmon |
|-------------------|------|------------|--------------|------|---------|------|---------------|------------|--------------|
| July              | 2013 |            |              |      |         |      |               | 14         | 14           |
| August            | 2013 | 83         | 35           |      |         |      |               |            | 118          |
| September         | 2013 | 887        | 997          | 7    |         |      | 20            | 151        | 2,062        |
| October           | 2013 |            | 335          |      |         |      |               | 96         | 431          |
| November          | 2013 |            | 28           |      |         |      |               |            | 28           |
| January           | 2014 |            | 7            |      |         |      |               |            | 7            |
| <b>Total</b>      |      | <b>970</b> | <b>1,402</b> |      |         |      | <b>20</b>     | <b>261</b> | <b>2,660</b> |

**Table 11. 2013 Sport Salmon Catch, Area 3 - La Push**

| Week Ending  | Year | Chinook      | Coho         | Pink       | Sockeye | Chum | Total Salmon | Marine Angler Trips | Salmon per Trip |
|--------------|------|--------------|--------------|------------|---------|------|--------------|---------------------|-----------------|
| May 12       | 2013 | 4            |              |            |         |      | 4            | 131                 | 0.03            |
| May 19       | 2013 |              |              |            |         |      |              | 4                   | 0.00            |
| May 26       | 2013 |              |              |            |         |      |              |                     |                 |
| June 2       | 2013 |              |              |            |         |      |              |                     |                 |
| June 9       | 2013 |              |              |            |         |      |              |                     |                 |
| June 16      | 2013 |              |              |            |         |      |              | 12                  | 0.00            |
| June 23      | 2013 | 29           |              |            |         |      | 29           | 67                  | 0.44            |
| June 30      | 2013 | 70           | 57           | 3          |         |      | 130          | 160                 | 0.82            |
| July 7       | 2013 | 187          | 135          | 40         |         |      | 362          | 315                 | 1.15            |
| July 14      | 2013 | 139          | 101          | 66         |         |      | 306          | 236                 | 1.29            |
| July 21      | 2013 | 131          | 131          | 78         |         |      | 340          | 225                 | 1.51            |
| July 28      | 2013 | 313          | 125          | 49         |         |      | 487          | 194                 | 2.51            |
| August 4     | 2013 | 455          | 441          | 82         |         |      | 979          | 560                 | 1.75            |
| August 11    | 2013 | 352          | 352          | 86         |         |      | 790          | 412                 | 1.92            |
| August 18    | 2013 | 194          | 365          | 76         |         |      | 634          | 439                 | 1.45            |
| August 25    | 2013 | 297          | 616          | 154        |         |      | 1,067        | 535                 | 2.00            |
| September 1  | 2013 | 109          | 369          | 8          |         |      | 486          | 320                 | 1.52            |
| September 8  | 2013 | 105          | 183          | 1          |         |      | 289          | 240                 | 1.21            |
| September 15 | 2013 | 38           | 83           |            |         |      | 121          | 130                 | 0.93            |
| September 22 | 2013 | 10           | 3            |            |         |      | 13           | 49                  | 0.27            |
| September 29 | 2013 |              |              |            |         |      |              | 1                   | 0.00            |
| October 6    | 2013 | 117          | 18           |            |         |      | 134          | 203                 | 0.66            |
| October 13   | 2013 | 2            |              |            |         |      | 2            | 33                  | 0.06            |
| <b>Total</b> |      | <b>2,551</b> | <b>2,980</b> | <b>643</b> |         |      | <b>6,174</b> | <b>4,266</b>        | <b>1.45</b>     |

**Table 12. 2013 Sport Salmon Catch, Area 4 - Neah Bay**

| Week Ending  | Year | Chinook      | Coho         | Pink         | Sockeye | Chum | Total Salmon  | Marine Angler Trips | Salmon per Trip |
|--------------|------|--------------|--------------|--------------|---------|------|---------------|---------------------|-----------------|
| May 12       | 2013 | 63           |              |              |         |      | 63            | 478                 | 0.13            |
| May 19       | 2013 | 64           |              |              |         |      | 64            | 337                 | 0.19            |
| May 26       | 2013 |              |              |              |         |      |               |                     |                 |
| June 2       | 2013 |              |              |              |         |      |               |                     |                 |
| June 9       | 2013 |              |              |              |         |      |               |                     |                 |
| June 16      | 2013 |              |              |              |         |      |               |                     |                 |
| June 23      | 2013 | 177          | 3            |              |         |      | 179           | 370                 | 0.48            |
| June 30      | 2013 | 459          | 254          | 29           |         |      | 742           | 1,344               | 0.55            |
| July 7       | 2013 | 803          | 957          | 464          |         |      | 2,223         | 1,982               | 1.12            |
| July 14      | 2013 | 1,111        | 914          | 1,371        |         |      | 3,396         | 2,063               | 1.65            |
| July 21      | 2013 | 746          | 647          | 1,329        |         |      | 2,721         | 1,771               | 1.54            |
| July 28      | 2013 | 531          | 512          | 924          |         |      | 1,966         | 1,583               | 1.24            |
| August 4     | 2013 | 911          | 668          | 651          |         |      | 2,230         | 1,401               | 1.59            |
| August 11    | 2013 | 477          | 667          | 354          |         |      | 1,497         | 1,212               | 1.24            |
| August 18    | 2013 | 369          | 753          | 350          |         |      | 1,473         | 1,033               | 1.43            |
| August 25    | 2013 | 148          | 396          | 293          |         |      | 836           | 797                 | 1.05            |
| September 1  | 2013 | 117          | 323          | 218          |         |      | 658           | 602                 | 1.09            |
| September 8  | 2013 | 69           | 162          | 13           |         |      | 243           | 284                 | 0.86            |
| September 15 | 2013 | 6            | 70           |              |         |      | 75            | 102                 | 0.74            |
| September 22 | 2013 |              |              |              |         |      |               | 4                   | 0.00            |
| <b>Total</b> |      | <b>6,049</b> | <b>6,324</b> | <b>5,995</b> |         |      | <b>18,368</b> | <b>15,362</b>       | <b>1.20</b>     |

**Table 13. 2013-2014 Sport Salmon Catch, Area 5 - Sekiu - Pillar Point**

| Statistical Month | Year | Chinook      | Coho          | Pink          | Sockeye   | Chum     | Total Salmon  | Marine Angler Trips | Salmon per Trip |
|-------------------|------|--------------|---------------|---------------|-----------|----------|---------------|---------------------|-----------------|
| April             | 2013 | 134          |               |               |           |          | 134           | 242                 | 0.55            |
| July              | 2013 | 7,120        | 3,662         | 6,588         |           |          | 17,370        | 19,797              | 0.88            |
| August            | 2013 | 1,519        | 5,155         | 13,718        | 13        |          | 20,405        | 12,222              | 1.67            |
| September         | 2013 | 259          | 22,372        | 2,087         | 2         | 4        | 24,724        | 17,569              | 1.41            |
| October           | 2013 | 44           | 2,705         |               |           | 2        | 2,751         | 1,992               | 1.38            |
| March             | 2014 | 150          |               |               |           |          | 150           | 276                 | 0.54            |
| <b>Total</b>      |      | <b>9,226</b> | <b>33,894</b> | <b>22,393</b> | <b>15</b> | <b>6</b> | <b>65,534</b> | <b>52,098</b>       | <b>1.26</b>     |

NOTE: Estimates for July-October are from creel surveys; other estimates are from catch record cards.

**Table 14. 2013-2014 Sport Salmon Catch, Area 6 - East Juan de Fuca Strait**

| Statistical Month | Year | Chinook      | Coho         | Pink          | Sockeye | Chum      | Total Salmon  | Marine Angler Trips | Salmon per Trip |
|-------------------|------|--------------|--------------|---------------|---------|-----------|---------------|---------------------|-----------------|
| April             | 2013 | 183          |              |               |         |           | 183           | 380                 | 0.48            |
| July              | 2013 | 3,203        | 336          | 2,702         |         |           | 6,241         | 6,772               | 0.92            |
| August            | 2013 | 819          | 1,144        | 7,074         |         |           | 9,037         | 6,512               | 1.39            |
| September         | 2013 | 116          | 1,876        | 3,255         |         |           | 5,247         | 4,448               | 1.18            |
| October           | 2013 | 96           | 4,044        | 2             |         | 34        | 4,176         | 3,751               | 1.11            |
| December          | 2013 | 325          | 9            |               |         |           | 334           | 657                 | 0.51            |
| January           | 2014 | 476          |              |               |         |           | 476           | 969                 | 0.49            |
| February          | 2014 | 359          |              |               |         |           | 359           | 982                 | 0.37            |
| March             | 2014 | 798          |              |               |         |           | 798           | 1,255               | 0.64            |
| <b>Total</b>      |      | <b>6,375</b> | <b>7,409</b> | <b>13,033</b> |         | <b>34</b> | <b>26,851</b> | <b>25,726</b>       | <b>1.04</b>     |

NOTE: Estimates for April, December-March are from creel surveys; all other estimates are from catch record cards.

**Table 15. 2013-2014 Sport Salmon Catch, Area 7 - San Juan Islands**

| Statistical Month | Year | Chinook      | Coho         | Pink          | Sockeye    | Chum      | Total Salmon  | Marine Angler Trips | Salmon per Trip |
|-------------------|------|--------------|--------------|---------------|------------|-----------|---------------|---------------------|-----------------|
| April             | 2013 | 126          |              |               |            |           | 126           | 624                 | 0.20            |
| July              | 2013 | 2,898        | 340          | 3,443         | 41         |           | 6,722         | 12,343              | 0.54            |
| August            | 2013 | 2,238        | 507          | 8,322         | 83         | 6         | 11,156        | 12,170              | 0.92            |
| September         | 2013 | 748          | 1,071        | 2,415         | 5          |           | 4,239         | 7,786               | 0.54            |
| October           | 2013 | 403          | 633          |               |            | 31        | 1,067         | 2,097               | 0.51            |
| November          | 2013 | 17           |              |               |            |           | 17            | 37                  |                 |
| December          | 2013 | 918          |              |               |            |           | 918           | 2,189               | 0.42            |
| January           | 2014 | 1,162        |              |               |            |           | 1,162         | 3,573               | 0.33            |
| February          | 2014 | 469          |              |               |            |           | 469           | 1,374               | 0.34            |
| March             | 2014 | 630          |              |               |            |           | 630           | 3,957               | 0.16            |
| <b>Total</b>      |      | <b>9,609</b> | <b>2,551</b> | <b>14,180</b> | <b>129</b> | <b>37</b> | <b>26,506</b> | <b>46,150</b>       | <b>0.57</b>     |

NOTE: Estimates for April, December-March are from creel surveys; all other estimates are from catch record cards.

**Table 16. 2013-2014 Sport Salmon Catch, Area 8-1 - Deception Pass / Hope Island**

| Statistical Month | Year | Chinook   | Coho         | Pink         | Sockeye | Chum | Total Salmon  | Marine Angler Trips | Salmon per Trip |
|-------------------|------|-----------|--------------|--------------|---------|------|---------------|---------------------|-----------------|
| April             | 2013 | 14        |              |              |         |      | 14            | 180                 | 0.08            |
| July              | 2013 |           |              | 11           |         |      | 11            | 62                  | 0.18            |
| August            | 2013 |           | 462          | 4,208        |         |      | 4,670         | 10,001              | 0.47            |
| September         | 2013 | 10        | 2,010        | 2,841        |         |      | 4,861         | 6,188               | 0.79            |
| October           | 2013 |           | 620          |              |         |      | 620           | 1,209               | 0.51            |
| November          | 2013 | 38        |              |              |         |      | 38            | 332                 | 0.11            |
| February          | 2014 | 13        |              |              |         |      | 13            | 115                 | 0.11            |
| <b>Total</b>      |      | <b>75</b> | <b>3,092</b> | <b>7,060</b> |         |      | <b>10,227</b> | <b>18,087</b>       | <b>0.57</b>     |

NOTE: Estimates for April, November-February are from creel surveys; all other estimates are from catch record cards.

**Table 17. 2013-2014 Sport Salmon Catch, Area 8-2 - Port Susan / Port Gardner**

| Statistical Month | Year | Chinook    | Coho          | Pink          | Sockeye | Chum      | Total Salmon  | Marine Angler Trips | Salmon per Trip |
|-------------------|------|------------|---------------|---------------|---------|-----------|---------------|---------------------|-----------------|
| April             | 2013 | 71         |               |               |         |           | 71            | 682                 | 0.10            |
| June              | 2013 | 23         |               |               |         |           | 23            | 1,535               | 0.01            |
| July              | 2013 | 113        | 13            |               |         |           | 126           | 6,474               | 0.02            |
| August            | 2013 | 5          | 576           | 9,425         |         | 3         | 10,009        | 11,045              | 0.91            |
| September         | 2013 | 26         | 7,055         | 5,861         |         |           | 12,942        | 11,955              | 1.08            |
| October           | 2013 | 4          | 2,631         |               |         | 3         | 2,638         | 4,883               | 0.54            |
| November          | 2013 | 31         |               |               |         | 8         | 39            | 943                 | 0.04            |
| December          | 2013 | 56         |               |               |         |           | 56            | 606                 | 0.09            |
| January           | 2014 | 16         |               |               |         |           | 16            | 512                 | 0.03            |
| February          | 2014 | 9          |               |               |         |           | 9             | 170                 | 0.05            |
| March             | 2014 | 109        |               |               |         |           | 109           | 691                 | 0.16            |
| <b>Total</b>      |      | <b>463</b> | <b>10,275</b> | <b>15,286</b> |         | <b>14</b> | <b>26,038</b> | <b>39,496</b>       | <b>0.66</b>     |

NOTE: Estimates for April, November-March are from creel surveys; all other estimates are from catch record cards.

**Table 18. 2013-2014 Sport Salmon Catch, Area 9 - Admiralty Inlet**

| Statistical Month | Year | Chinook      | Coho          | Pink          | Sockeye | Chum       | Total Salmon  | Marine Angler Trips | Salmon per Trip |
|-------------------|------|--------------|---------------|---------------|---------|------------|---------------|---------------------|-----------------|
| April             | 2013 | 80           |               |               |         |            | 80            | 367                 | 0.22            |
| June              | 2013 | 17           |               |               |         |            | 17            | 141                 | 0.12            |
| July              | 2013 | 4,720        | 1,641         | 1,653         |         | 5          | 8,019         | 30,785              | 0.26            |
| August            | 2013 | 81           | 6,034         | 27,448        |         | 31         | 33,594        | 38,453              | 0.87            |
| September         | 2013 | 86           | 24,024        | 10,960        |         | 11         | 35,081        | 31,461              | 1.12            |
| October           | 2013 | 25           | 6,696         |               |         | 285        | 7,006         | 12,521              | 0.56            |
| November          | 2013 | 533          | 122           |               |         | 136        | 791           | 2,693               | 0.29            |
| December          | 2013 | 6            |               |               |         |            | 6             | 15                  | 0.40            |
| January           | 2014 | 720          |               |               |         |            | 720           | 1,612               | 0.45            |
| February          | 2014 | 194          |               |               |         |            | 194           | 751                 | 0.26            |
| March             | 2014 | 261          |               |               |         |            | 261           | 1,434               | 0.18            |
| <b>Total</b>      |      | <b>6,723</b> | <b>38,517</b> | <b>40,061</b> |         | <b>468</b> | <b>85,769</b> | <b>120,233</b>      | <b>0.71</b>     |

NOTE: Estimates for April, July, and November-March are from creel surveys; all other estimates are from catch record cards.

**Table 19. 2013-2014 Sport Salmon Catch, Area 10 - Seattle / Bremerton**

| Statistical Month | Year | Chinook      | Coho          | Pink          | Sockeye  | Chum       | Total Salmon  | Marine Angler Trips | Salmon per Trip |
|-------------------|------|--------------|---------------|---------------|----------|------------|---------------|---------------------|-----------------|
| July              | 2013 | 1,466        | 2,240         | 1,341         | 2        |            | 5,049         | 15,892              | 0.32            |
| August            | 2013 | 2,122        | 3,838         | 5,236         |          | 3          | 11,199        | 22,001              | 0.51            |
| September         | 2013 | 70           | 8,730         | 4,420         |          | 7          | 13,227        | 15,029              | 0.88            |
| October           | 2013 | 83           | 1,530         |               |          | 115        | 1,728         | 4,252               | 0.41            |
| November          | 2013 | 63           |               |               |          | 31         | 94            | 541                 | 0.17            |
| December          | 2013 | 137          |               |               |          |            | 137           | 748                 | 0.18            |
| January           | 2014 | 74           |               |               |          |            | 74            | 675                 | 0.11            |
| <b>Total</b>      |      | <b>4,015</b> | <b>16,338</b> | <b>10,997</b> | <b>2</b> | <b>156</b> | <b>31,508</b> | <b>59,138</b>       | <b>0.53</b>     |

NOTE: Estimates for parts of July-August, October-January are from creel surveys; all other estimates are from catch record cards.

**Table 20. 2013-2014 Sport Salmon Catch, Area 11 - Tacoma / Vashon Island**

| Statistical Month | Year | Chinook      | Coho         | Pink          | Sockeye | Chum     | Total Salmon  | Marine Angler Trips | Salmon per Trip |
|-------------------|------|--------------|--------------|---------------|---------|----------|---------------|---------------------|-----------------|
| April             | 2013 | 104          |              |               |         |          | 104           | 746                 | 0.14            |
| June              | 2013 | 663          | 35           |               |         |          | 698           | 8734                | 0.08            |
| July              | 2013 | 1,016        | 196          | 2,932         |         |          | 4,144         | 24,066              | 0.17            |
| August            | 2013 | 1,360        | 491          | 7,389         |         |          | 9,240         | 27,172              | 0.34            |
| September         | 2013 | 106          | 240          | 542           |         |          | 888           | 4,520               | 0.20            |
| October           | 2013 | 42           | 307          |               |         |          | 349           | 2,945               | 0.12            |
| November          | 2013 | 84           | 7            |               |         | 7        | 98            | 516                 | 0.19            |
| December          | 2013 | 11           |              |               |         |          | 11            | 140                 | 0.08            |
| February          | 2014 | 20           |              |               |         |          | 20            | 402                 | 0.05            |
| March             | 2014 | 22           |              |               |         |          | 22            | 443                 | 0.05            |
| <b>Total</b>      |      | <b>3,428</b> | <b>1,276</b> | <b>10,863</b> |         | <b>7</b> | <b>15,574</b> | <b>69,684</b>       | <b>0.22</b>     |

NOTE: Estimates for April, June-September, and February-March are from creel surveys; other estimates are from catch record cards.

**Table 21. 2013-2014 Sport Salmon Catch, Area 12 - Hood Canal**

| Statistical Month | Year | Chinook    | Coho         | Pink       | Sockeye | Chum         | Total Salmon | Marine Angler Trips | Salmon per Trip |
|-------------------|------|------------|--------------|------------|---------|--------------|--------------|---------------------|-----------------|
| April             | 2013 | 34         |              |            |         |              | 34           | 255                 | 0.13            |
| July              | 2013 | 205        |              | 168        |         |              | 373          | 1,869               | 0.20            |
| August            | 2013 | 226        | 1,484        | 140        |         |              | 1,850        | 6,539               | 0.28            |
| September         | 2013 | 178        | 821          | 22         |         | 6            | 1,027        | 10,253              | 0.10            |
| October           | 2013 | 40         | 114          |            |         | 299          | 453          | 2,560               | 0.18            |
| November          | 2013 |            |              |            |         | 1,610        | 1,610        | 852                 | 1.89            |
| December          | 2013 | 12         |              |            |         | 39           | 51           | 83                  | 0.61            |
| February          | 2014 | 80         |              |            |         |              | 80           | 345                 | 0.23            |
| March             | 2014 | 63         |              |            |         |              | 63           | 372                 | 0.17            |
| <b>Total</b>      |      | <b>838</b> | <b>2,419</b> | <b>330</b> |         | <b>1,954</b> | <b>5,541</b> | <b>23,128</b>       | <b>0.24</b>     |



**Table 22. 2013-2014 Sport Salmon Catch, Area 13 - South Puget Sound**

| <b>Statistical Month</b> | <b>Year</b> | <b>Chinook</b> | <b>Coho</b> | <b>Pink</b> | <b>Sockeye</b> | <b>Chum</b> | <b>Total Salmon</b> | <b>Marine Angler Trips</b> | <b>Salmon per Trip</b> |
|--------------------------|-------------|----------------|-------------|-------------|----------------|-------------|---------------------|----------------------------|------------------------|
| May                      | 2013        | 74             |             |             |                |             | 74                  | 1,198                      | 0.06                   |
| June                     | 2013        | 132            |             |             |                |             | 132                 | 1,401                      | 0.09                   |
| July                     | 2013        | 53             | 18          | 89          |                |             | 160                 | 7,828                      | 0.02                   |
| August                   | 2013        | 1,076          | 14          | 78          |                |             | 1,168               | 5,602                      | 0.21                   |
| September                | 2013        | 113            | 56          | 169         |                |             | 338                 | 8,824                      | 0.04                   |
| October                  | 2013        | 21             | 48          |             |                | 309         | 378                 | 1,458                      | 0.26                   |
| November                 | 2013        | 3              |             |             |                | 479         | 482                 | 884                        | 0.55                   |
| December                 | 2013        |                |             |             |                | 23          | 23                  | 58                         | 0.40                   |
| <b>Total</b>             |             | <b>1,472</b>   | <b>136</b>  | <b>336</b>  |                | <b>811</b>  | <b>2,755</b>        | <b>27,253</b>              | <b>0.10</b>            |

Table 23. 2013-2014 Freshwater Salmon Sport Catch by Area and Month (continued)

| COASTAL RIVER SYSTEMS |                  |          |          |      |     |     |     |       |       |       |       |       |     |       |        |        |       |
|-----------------------|------------------|----------|----------|------|-----|-----|-----|-------|-------|-------|-------|-------|-----|-------|--------|--------|-------|
| System                | Stream           | CRC Code | Species  | 2013 |     |     |     |       |       |       |       | 2014  |     |       | Total  |        |       |
|                       |                  |          |          | Apr  | May | Jun | Jul | Aug   | Sep   | Oct   | Nov   | Dec   | Jan | Feb   |        | Mar    |       |
| Grays Harbor          | Hoquiam River    | 355      | Coho     |      |     |     |     |       |       | 45    |       |       |     |       |        | 45     |       |
|                       |                  |          | Jackcoho |      |     |     |     |       |       |       | 9     |       |     |       |        |        | 9     |
|                       |                  |          | Total    |      |     |     |     |       |       |       | 54    |       |     |       |        |        | 54    |
|                       | Humptulips River | 358      | Chinook  |      |     |     |     |       |       | 374   | 1,376 | 210   |     |       |        |        | 1,960 |
|                       |                  |          | Chum     |      |     |     |     |       |       |       | 27    | 36    |     |       |        |        | 63    |
|                       |                  |          | Coho     |      |     |     |     |       |       | 208   | 1,608 | 885   | 81  |       |        |        | 2,782 |
|                       |                  |          | Jackchin |      |     |     |     |       |       | 18    | 27    |       |     |       |        |        | 45    |
|                       |                  |          | Jackcoho |      |     |     |     |       |       |       | 37    | 159   |     |       |        |        | 196   |
|                       | Total            |          |          |      |     |     |     |       | 637   | 3,197 | 1,131 | 81    |     |       | 5,046  |        |       |
|                       | Johns River      | 367      | Coho     |      |     |     |     |       |       |       |       |       | 9   |       |        | 9      |       |
|                       |                  |          | Total    |      |     |     |     |       |       |       |       |       | 9   |       |        | 9      |       |
|                       | Wishkah River    | 335      | Coho     |      |     |     |     |       |       |       | 134   | 241   |     | 27    |        | 402    |       |
| Jackcoho              |                  |          |          |      |     |     |     |       |       | 45    |       |       |     |       | 45     |        |       |
| Total                 |                  |          |          |      |     |     |     |       |       | 179   | 241   |       | 27  |       | 447    |        |       |
| Chehalis R. System    | Chehalis River   | 315      | Chinook  |      | 101 | 56  |     |       |       |       | 348   | 10    | 19  |       | 9      | 543    |       |
|                       |                  |          | Chum     |      |     |     |     |       |       |       | 91    | 110   |     |       |        | 201    |       |
|                       |                  |          | Coho     |      |     |     |     |       |       | 1,404 | 5,400 | 3,505 | 861 | 36    |        | 11,206 |       |
|                       |                  |          | Jackchin |      |     |     |     |       |       | 322   | 83    | 46    |     |       |        | 451    |       |
|                       |                  |          | Jackcoho |      |     |     |     |       |       |       | 2,397 | 1,212 | 280 | 63    | 18     | 3,970  |       |
|                       | Total            |          |          | 101  | 56  |     |     |       | 4,123 | 7,134 | 3,951 | 943   | 54  | 9     | 16,371 |        |       |
|                       | Quigg Lake       | 370      | Coho     |      |     |     |     |       |       |       | 45    | 18    |     |       |        | 63     |       |
|                       |                  |          | Total    |      |     |     |     |       |       |       | 45    | 18    |     |       |        | 63     |       |
|                       | Satsop River     | 329      | Chinook  |      |     |     |     |       |       | 54    | 210   | 27    |     |       |        | 291    |       |
|                       |                  |          | Coho     |      |     |     |     |       |       | 9     | 256   | 704   |     |       |        | 969    |       |
| Chum                  |                  |          |          |      |     |     |     |       | 490   | 1,928 | 1,634 | 599   | 9   |       | 4,660  |        |       |
| Jackchin              |                  |          |          |      |     |     |     |       | 45    | 99    | 9     | 9     |     |       | 162    |        |       |
| Jackcoho              |                  |          |          |      |     |     |     |       |       | 681   | 1,085 | 147   | 37  |       | 1,950  |        |       |
| Total                 |                  |          |          |      |     |     |     | 1,279 | 3,578 | 2,521 | 645   | 9     |     | 8,032 |        |        |       |

**Table 23. 2013-2014 Freshwater Salmon Sport Catch by Area and Month (continued)**

| COASTAL RIVER SYSTEMS             |                           |          |          |      |     |     |     |     |     |       |     |      |     |     |       |       |
|-----------------------------------|---------------------------|----------|----------|------|-----|-----|-----|-----|-----|-------|-----|------|-----|-----|-------|-------|
| System                            | Stream                    | CRC Code | Species  | 2013 |     |     |     |     |     |       |     | 2014 |     |     | Total |       |
|                                   |                           |          |          | Apr  | May | Jun | Jul | Aug | Sep | Oct   | Nov | Dec  | Jan | Feb |       | Mar   |
| <b>Chehalis R. System (cont.)</b> | Skookumchuck River        | 333      | Coho     |      |     |     |     |     |     | 36    | 54  | 18   | 90  |     |       | 198   |
|                                   |                           |          | Jackcoho |      |     |     |     |     |     | 9     | 9   |      |     |     |       | 18    |
|                                   |                           |          | Total    |      |     |     |     |     |     | 45    | 63  | 18   | 90  |     |       | 216   |
|                                   | Wynoochee River           | 337      | Chum     |      |     |     |     |     |     | 222   | 9   |      |     |     |       | 231   |
|                                   |                           |          | Coho     |      |     |     |     |     | 18  | 148   | 298 |      |     |     |       | 464   |
|                                   |                           |          | Jackcoho |      |     |     |     |     |     | 18    |     |      |     |     |       | 18    |
|                                   |                           |          | Total    |      |     |     |     |     | 18  | 388   | 307 |      |     |     | 713   |       |
| <b>Black R. System</b>            | Black River (Thurston Co) | 706      | Coho     |      |     |     |     |     |     | 15    |     |      |     |     |       | 15    |
|                                   |                           |          | Total    |      |     |     |     |     |     | 15    |     |      |     |     |       | 15    |
| <b>Copalis R. System</b>          | Copalis River             | 339      | Coho     |      |     |     |     |     | 331 | 377   | 156 | 9    |     |     |       | 873   |
|                                   |                           |          | Jackcoho |      |     |     |     | 9   | 74  | 74    | 18  | 9    |     |     |       | 184   |
|                                   |                           |          | Total    |      |     |     |     | 9   | 405 | 451   | 174 | 18   |     |     |       | 1,057 |
| <b>Hoh R. System</b>              | Hoh River                 | 348      | Chinook  |      | 9   | 28  | 28  |     | 64  | 349   | 64  |      |     |     |       | 542   |
|                                   |                           |          | Coho     |      |     |     |     | 9   | 83  | 723   | 278 |      |     |     |       | 1,093 |
|                                   |                           |          | Jackchin |      |     |     |     |     | 18  | 9     | 9   |      |     |     |       | 36    |
|                                   |                           |          | Jackcoho |      |     |     |     | 18  | 9   | 64    | 9   |      |     |     |       | 100   |
|                                   |                           |          | Total    |      | 9   | 28  | 28  | 27  | 174 | 1,145 | 360 |      |     |     |       | 1,771 |
| <b>Joe Creek System</b>           | Joe Creek                 | 323      | Jackchin |      |     |     |     |     |     | 5     |     |      |     |     |       | 5     |
|                                   |                           |          | Total    |      |     |     |     |     |     | 5     |     |      |     |     |       | 5     |
| <b>Queets R. System</b>           | Clearwater River          | 392      | Chinook  |      |     |     |     |     |     | 37    |     |      |     |     |       | 37    |
|                                   |                           |          | Coho     |      |     |     |     |     |     | 195   | 111 |      |     |     |       | 306   |
|                                   |                           |          | Jackcoho |      |     |     |     |     |     | 19    |     |      |     |     |       | 19    |
|                                   |                           |          | Total    |      |     |     |     |     |     | 251   | 111 |      |     |     |       | 362   |
|                                   | Queets River              | 394      | Chinook  |      |     |     |     | 9   |     | 167   | 93  |      |     |     |       | 269   |
|                                   |                           |          | Coho     |      |     |     |     | 47  | 179 | 310   | 254 |      |     |     |       | 790   |
|                                   |                           |          | Jackcoho |      |     |     | 9   | 102 |     |       |     |      |     |     | 111   |       |
|                                   |                           |          | Total    |      |     |     | 65  | 281 | 477 | 347   |     |      |     |     | 1,170 |       |

Table 23. 2013-2014 Freshwater Salmon Sport Catch by Area and Month (continued)

| COASTAL RIVER SYSTEMS           |                             |          |          |      |     |     |     |     |     |       |     |      |     |       |       |
|---------------------------------|-----------------------------|----------|----------|------|-----|-----|-----|-----|-----|-------|-----|------|-----|-------|-------|
| System                          | Stream                      | CRC Code | Species  | 2013 |     |     |     |     |     |       |     | 2014 |     |       | Total |
|                                 |                             |          |          | Apr  | May | Jun | Jul | Aug | Sep | Oct   | Nov | Dec  | Jan | Feb   |       |
| <b>Queets R. System (cont.)</b> | Salmon River (Jefferson Co) | 396      | Chinook  |      |     |     |     |     | 19  | 25    | 19  |      |     |       | 63    |
|                                 |                             |          | Coho     |      |     |     |     |     | 177 | 12    |     |      |     |       | 189   |
|                                 |                             |          | Jackchin |      |     |     |     |     | 56  |       |     |      |     |       | 56    |
|                                 |                             |          | Total    |      |     |     |     |     | 252 | 37    | 19  |      |     |       | 308   |
| <b>Quillayute R. System</b>     | Bogachiel River             | 398      | Chinook  |      |     |     |     |     | 36  | 127   | 18  |      |     |       | 181   |
|                                 |                             |          | Coho     |      |     |     |     |     |     |       | 327 | 91   |     |       | 418   |
|                                 |                             |          | Jackchin |      |     |     |     |     | 9   | 18    |     |      |     |       | 27    |
|                                 |                             |          | Jackcoho |      |     |     |     |     | 9   | 36    |     |      |     |       | 45    |
|                                 |                             |          | Total    |      |     |     |     |     | 54  | 508   | 109 |      |     |       | 671   |
|                                 | Calawah River               | 400      | Chinook  |      |     |     |     |     | 9   | 54    | 9   |      |     |       | 72    |
|                                 |                             |          | Coho     |      |     |     |     |     |     |       | 27  | 9    |     |       | 36    |
|                                 |                             |          | Sockeye  |      |     |     |     |     | 9   |       |     |      |     |       | 9     |
|                                 |                             |          | Jackchin |      |     |     |     |     | 9   |       |     |      |     |       | 9     |
|                                 |                             |          | Total    |      |     |     |     |     | 27  | 81    | 18  |      |     |       | 126   |
|                                 | Dickey River (Clallam Co)   | 402      | Chinook  |      |     |     |     |     | 9   |       | 57  |      |     |       | 66    |
|                                 |                             |          | Coho     |      |     |     |     |     | 36  | 161   | 18  |      |     |       | 215   |
|                                 |                             |          | Jackchin |      |     |     |     |     |     |       | 18  |      |     |       | 18    |
|                                 |                             |          | Jackcoho |      |     |     |     |     |     | 27    | 45  |      |     |       | 72    |
|                                 |                             |          | Total    |      |     |     |     |     | 9   | 63    | 281 | 18   |     |       | 371   |
|                                 | Quillayute River            | 404      | Chinook  |      | 9   | 9   |     |     |     | 18    | 392 | 9    |     |       | 437   |
| Coho                            |                             |          |          |      |     |     | 9   |     | 263 | 1,859 | 182 |      |     | 2,313 |       |
| Jackchin                        |                             |          |          |      |     |     |     |     | 45  | 54    |     |      |     | 99    |       |
| Jackcoho                        |                             |          |          |      |     |     |     |     | 109 | 300   | 18  |      |     | 427   |       |
| Total                           |                             |          |          | 9    | 9   | 9   |     |     | 435 | 2,605 | 209 |      |     | 3,276 |       |

**Table 23. 2013-2014 Freshwater Salmon Sport Catch by Area and Month (continued)**

| COASTAL RIVER SYSTEMS               |                  |          |          |      |     |     |     |     |       |       |     |      |     |     |       |       |       |
|-------------------------------------|------------------|----------|----------|------|-----|-----|-----|-----|-------|-------|-----|------|-----|-----|-------|-------|-------|
| System                              | Stream           | CRC Code | Species  | 2013 |     |     |     |     |       |       |     | 2014 |     |     | Total |       |       |
|                                     |                  |          |          | Apr  | May | Jun | Jul | Aug | Sep   | Oct   | Nov | Dec  | Jan | Feb |       | Mar   |       |
| <b>Quillayute R. System (cont.)</b> | Sol Duc River    | 406      | Chinook  | 100  | 399 | 145 | 64  | 54  |       | 404   | 64  |      |     |     |       | 1,230 |       |
|                                     |                  |          | Coho     |      |     |     | 27  | 100 | 91    | 1,145 | 356 |      |     |     |       |       | 1,719 |
|                                     |                  |          | Sockeye  |      |     | 263 | 91  | 9   |       | 9     |     |      |     |     |       |       | 372   |
|                                     |                  |          | Jackchin |      | 9   | 9   | 9   |     |       | 100   |     |      |     |     |       |       | 127   |
|                                     |                  |          | Jackcoho |      |     |     |     |     |       | 82    | 345 | 9    |     |     |       |       | 436   |
|                                     |                  |          | Total    | 100  | 408 | 417 | 191 | 163 | 173   | 2,003 | 429 |      |     |     |       |       |       |
| <b>Quinault R. System</b>           | Quinault River   | 410      | Chinook  |      |     |     |     |     |       | 5     |     |      |     |     |       | 5     |       |
|                                     |                  |          | Coho     |      |     |     |     |     |       |       | 10  |      |     |     |       |       | 10    |
|                                     |                  |          | Jackcoho |      |     |     |     |     |       |       | 5   |      |     |     |       |       | 5     |
|                                     |                  |          | Total    |      |     |     |     |     |       |       | 10  | 10   |     |     |       |       | 20    |
| <b>Sooes R. System</b>              | Sooes River      | 418      | Coho     |      |     |     |     |     |       |       | 10  |      |     |     |       | 10    |       |
|                                     |                  |          | Total    |      |     |     |     |     |       |       |     | 10   |     |     |       |       | 10    |
| <b>Van Winkle Creek</b>             | Van Winkle Creek | 419      | Coho     |      |     |     |     |     |       |       | 31  | 15   |     |     |       | 46    |       |
|                                     |                  |          | Total    |      |     |     |     |     |       |       |     | 31   | 15  |     |       |       | 46    |
| <b>Willapa Bay</b>                  | Naselle River    | 375      | Chinook  |      |     |     |     | 270 | 396   | 135   | 18  |      |     |     |       | 819   |       |
|                                     |                  |          | Coho     |      |     |     |     |     | 128   | 264   | 583 | 428  | 27  |     |       | 1,430 |       |
|                                     |                  |          | Jackchin |      |     |     |     | 9   | 27    | 18    |     |      |     |     |       | 54    |       |
|                                     |                  |          | Jackcoho |      |     |     |     |     | 139   | 93    | 46  | 19   |     |     |       | 297   |       |
|                                     |                  |          | Total    |      |     |     |     | 279 | 690   | 510   | 647 | 447  | 27  |     |       | 2,600 |       |
|                                     | Nemah River      | 379      | Chinook  |      |     |     |     | 918 | 1,359 | 81    |     |      |     |     |       | 2,358 |       |
|                                     |                  |          | Jackchin |      |     |     |     | 18  | 63    |       |     |      |     |     |       | 81    |       |
|                                     |                  |          | Total    |      |     |     |     | 936 | 1,422 | 81    |     |      |     |     |       | 2,439 |       |
|                                     | North River      | 382      | Coho     |      |     |     |     |     |       | 297   | 135 |      |     |     |       | 432   |       |
|                                     |                  |          | Jackcoho |      |     |     |     |     |       | 369   | 18  |      |     |     |       | 387   |       |
| Total                               |                  |          |          |      |     |     |     |     | 666   | 153   |     |      |     |     | 819   |       |       |

Table 23. 2013-2014 Freshwater Salmon Sport Catch by Area and Month (continued)

| COASTAL RIVER SYSTEMS  |                             |          |          |      |     |              |            |            |            |            |              |               |               |               |              |            |
|------------------------|-----------------------------|----------|----------|------|-----|--------------|------------|------------|------------|------------|--------------|---------------|---------------|---------------|--------------|------------|
| System                 | Stream                      | CRC Code | Species  | 2013 |     |              |            |            |            |            |              | 2014          |               |               | Total        |            |
|                        |                             |          |          | Apr  | May | Jun          | Jul        | Aug        | Sep        | Oct        | Nov          | Dec           | Jan           | Feb           |              | Mar        |
| Willapa Bay<br>(cont.) | Smith Creek<br>(Pacific Co) | 384      | Chinook  |      |     |              |            |            | 9          |            |              |               |               |               | 9            |            |
|                        |                             |          | Coho     |      |     |              |            |            |            |            |              | 36            |               |               |              | 36         |
|                        |                             |          | Jackcoho |      |     |              |            |            |            | 9          |              |               |               |               |              | 9          |
|                        |                             |          | Total    |      |     |              |            |            |            | 18         |              |               | 36            |               |              | 54         |
|                        | Willapa River               | 424      | Chinook  |      |     |              |            | 108        | 567        | 441        | 90           |               |               |               |              | 1,206      |
|                        |                             |          | Coho     |      |     |              |            |            | 99         | 171        | 468          | 333           | 9             |               |              | 1,080      |
|                        |                             |          | Jackchin |      |     |              |            | 27         | 99         | 18         |              |               | 18            |               |              | 162        |
|                        |                             |          | Jackcoho |      |     |              |            |            | 117        | 27         | 198          | 72            | 9             |               |              | 423        |
|                        |                             |          | Total    |      |     |              |            | 135        | 882        | 657        | 756          | 423           | 18            |               | 2,871        |            |
| Coastal River Totals   |                             |          | Chinook  | 100  | 518 | 238          | 92         | 1,368      | 2,905      | 4,208      | 631          | 19            |               | 9             | 10,088       |            |
|                        |                             |          | Chum     |      |     |              |            |            | 9          | 596        | 859          |               |               |               |              | 1,464      |
|                        |                             |          | Coho     |      |     |              | 36         | 156        | 3,507      | 15,227     | 9,372        | 2,371         | 171           |               |              | 30,840     |
|                        |                             |          | Sockeye  |      |     | 263          | 91         | 9          | 9          | 9          |              |               |               |               |              | 381        |
|                        |                             |          | Jackchin |      | 9   | 9            | 9          | 54         | 711        | 449        | 64           | 27            |               |               |              | 1,332      |
|                        |                             |          | Jackcoho |      |     |              |            | 36         | 3,792      | 3,914      | 752          | 200           | 27            |               |              | 8,721      |
|                        |                             |          |          |      |     | <b>Total</b> | <b>100</b> | <b>527</b> | <b>510</b> | <b>228</b> | <b>1,623</b> | <b>10,933</b> | <b>24,403</b> | <b>11,678</b> | <b>2,617</b> | <b>198</b> |

**Table 23. 2013-2014 Freshwater Salmon Sport Catch by Area and Month (continued)**

| COLUMBIA RIVER SYSTEMS                           |                                      |              |          |         |     |       |     |       |        |       |     |     |      |     |     |        |
|--|--------------------------------------|--------------|----------|---------|-----|-------|-----|-------|--------|-------|-----|-----|------|-----|-----|--------|
| System   | Stream                               | CRC Code     | Species  | 2013    |     |       |     |       |        |       |     |     | 2014 |     |     | Total  |
|  |                                      |              |          | Apr     | May | Jun   | Jul | Aug   | Sep    | Oct   | Nov | Dec | Jan  | Feb | Mar |        |
| Columbia R. Mainstem                             | B10 Line - Rocky Pt - Tongue Pt Line | 519          | Chinook  |         |     |       | 58  | 6,921 | 45     |       |     |     |      |     |     | 7,024  |
|  |                                      |              | Coho     |         |     |       | 46  | 2,407 | 331    |       |     |     |      |     |     | 2,784  |
|  |                                      |              | Total    |         |     |       | 104 | 9,328 | 376    |       |     |     |      |     |     | 9,808  |
|  | Columbia - below Bonneville          | 521          | Chinook  | 1,800   | 239 | 2,093 | 6   | 7,550 | 9,868  | 555   | 9   |     |      |     | 383 | 22,503 |
|  |                                      |              | Coho     |         |     |       |     | 152   | 213    | 97    | 9   |     |      |     |     | 471    |
|  |                                      |              | Sockeye  |         |     | 259   | 33  |       |        |       |     |     |      |     |     | 292    |
|  |                                      |              | Jackchin | 30      | 146 | 394   | 27  | 606   | 729    | 20    |     |     |      |     | 2   | 1,954  |
|  |                                      |              | Jackcoho |         |     |       |     |       | 126    |       | 9   |     |      |     |     | 135    |
|  |                                      |              | Total    | 1,830   | 385 | 2,746 | 66  | 8,308 | 10,936 | 672   | 27  |     |      |     |     | 385    |
|  | Cowlitz R. System                    | Cispus River | 555      | Chinook |     |       | 9   |       | 98     | 36    |     |     |      |     |     | 143    |
| Coho   |                                      |              |          |         |     |       |     |       | 36     | 36    |     |     |      |     | 72  |        |
| Jackchin   |                                      |              |          |         |     |       |     |       | 9      |       |     |     |      |     | 9   |        |
| Total  |                                      |              |          |         |     | 9     |     | 98    | 81     | 36    |     |     |      |     | 224 |        |
| Cowlitz R. below Mayfield Dam                    |                                      | 561          | Chinook  | 1,562   | 835 | 422   | 153 | 592   | 2,139  | 495   | 54  |     |      |     | 215 | 6,467  |
|  |                                      |              | Coho     |         |     |       | 9   | 9     | 293    | 1,966 | 701 | 198 | 27   |     |     | 3,203  |
|  |                                      |              | Jackchin | 232     | 152 | 98    | 465 | 313   | 349    | 116   | 18  | 9   |      |     | 9   | 1,761  |
|  |                                      |              | Jackcoho |         |     |       |     | 117   | 897    | 1,641 | 108 | 9   |      |     |     | 2,772  |
|  |                                      |              | Total    | 1,794   | 987 | 520   | 627 | 1,031 | 3,678  | 4,218 | 881 | 216 | 27   |     |     | 224    |
| Cowlitz R. between Mayfield & Cowlitz Falls Dams |                                      | 563          | Chinook  |         |     | 9     |     | 9     | 27     | 98    |     |     |      |     | 143 |        |
|  |                                      |              | Coho     |         |     |       |     |       | 9      |       |     |     |      |     | 9   |        |
|  |                                      |              | Jackchin | 9       |     |       |     |       |        |       | 9   |     |      |     | 18  |        |
|  |                                      |              | Jackcoho |         |     |       |     |       |        | 36    |     |     | 18   |     |     | 54     |
|  | Total                                |              | 9        |         | 9   |       | 9   | 36    | 143    |       |     | 18  |      |     | 224 |        |

Table 23. 2013-2014 Freshwater Salmon Sport Catch by Area and Month (continued)

| COLUMBIA RIVER SYSTEMS    |   |          |          |      |     |     |     |     |     |       |       |      |     |     |       |       |
|---------------------------|---|----------|----------|------|-----|-----|-----|-----|-----|-------|-------|------|-----|-----|-------|-------|
| System                    | Stream  | CRC Code | Species  | 2013 |     |     |     |     |     |       |       | 2014 |     |     | Total |       |
|                           |   |          |          | Apr  | May | Jun | Jul | Aug | Sep | Oct   | Nov   | Dec  | Jan | Feb |       | Mar   |
| Cowlitz R. System (cont.) | Cowlitz R. above Cowlitz Falls Dam              | 559      | Chinook  |      |     |     |     |     | 18  | 207   | 9     |      |     |     |       | 234   |
|                           |   |          | Coho     |      |     |     |     |     | 9   | 1,366 | 733   | 9    |     |     |       | 2,117 |
|                           |   |          | Jackchin |      |     |     |     |     | 27  | 54    | 18    |      |     |     |       | 99    |
|                           |   |          | Jackcoho |      |     |     |     |     | 27  | 143   | 116   |      |     |     |       | 286   |
|                           |   |          | Total    |      |     |     |     |     | 81  | 1,770 | 876   | 9    |     |     |       | 2,736 |
|                           | Green River (Cowlitz Co.) below Toutle Hatchery | 565      | Chinook  |      |     |     |     |     | 27  | 9     |       |      |     |     |       | 36    |
|                           |   |          | Coho     |      |     |     |     |     |     | 9     |       |      |     |     |       | 9     |
|                           |   |          | Jackcoho |      |     |     |     |     |     |       | 45    |      |     |     |       | 45    |
|                           |   |          | Total    |      |     |     |     |     | 27  | 63    |       |      |     |     |       | 90    |
|                           | Tilton River                                    | 571      | Chinook  |      |     |     |     |     | 18  | 45    | 304   | 9    |     |     |       | 376   |
|                           |   |          | Coho     |      |     |     |     |     |     | 221   | 1,692 | 9    |     |     |       | 1,922 |
|                           |   |          | Jackchin |      |     |     |     |     |     |       |       | 9    |     |     |       | 9     |
|                           |   |          | Jackcoho |      |     |     |     |     |     | 36    | 161   | 18   |     |     |       | 215   |
|                           |   |          | Total    |      |     |     |     |     | 18  | 302   | 2,157 | 45   |     |     |       | 2,522 |
|                           | Toutle River                                    | 573      | Chinook  |      |     |     |     |     | 9   | 98    |       |      |     |     |       | 107   |
| Total                     |   |          |          |      |     |     |     | 9   | 98  |       |       |      |     |     | 107   |       |
| Toutle River, No Fork     | 575   | Chinook  |          |      |     | 9   | 107 | 402 |     |       |       |      |     |     | 518   |       |
|                           |   | Coho     |          |      |     |     | 27  | 214 | 27  |       |       |      |     | 268 |       |       |
|                           |   | Jackchin |          |      |     |     |     | 9   |     |       |       |      |     | 9   |       |       |
|                           |   | Jackcoho |          |      |     |     |     |     | 9   |       |       |      |     | 9   |       |       |
|                           |   | Total    |          |      |     | 9   | 134 | 634 | 27  |       |       |      |     | 804 |       |       |



**Table 23. 2013-2014 Freshwater Salmon Sport Catch by Area and Month (continued)**

| COLUMBIA RIVER SYSTEMS |  |          |          |      |     |       |       |       |     |       |       |      |     |       |       |       |
|------------------------|--|----------|----------|------|-----|-------|-------|-------|-----|-------|-------|------|-----|-------|-------|-------|
| System                 | Stream                                 | CRC Code | Species  | 2013 |     |       |       |       |     |       |       | 2014 |     |       | Total |       |
|                        |  |          |          | Apr  | May | Jun   | Jul   | Aug   | Sep | Oct   | Nov   | Dec  | Jan | Feb   |       | Mar   |
| Lewis R. System        | Lewis River                            | 611      | Chinook  |      |     | 9     |       | 62    | 71  | 89    |       |      |     |       |       | 231   |
|                        |  |          | Coho     |      |     |       |       |       | 18  | 151   | 9     |      |     |       |       | 178   |
|                        |  |          | Jackchin |      |     |       |       |       | 18  | 18    |       |      |     |       |       | 36    |
|                        |  |          | Jackcoho |      |     |       |       | 9     |     |       |       |      |     |       |       | 9     |
|                        |  |          | Total    |      |     | 9     |       | 71    | 107 | 258   | 9     |      |     |       |       | 454   |
|                        | Lewis River, North Fork                | 615      | Chinook  |      | 27  |       |       | 71    | 505 | 1,751 | 388   | 21   |     |       |       | 2,763 |
|                        |  |          | Coho     |      |     |       | 9     | 100   | 775 | 932   | 1,194 | 33   |     |       |       | 3,043 |
|                        |  |          | Jackchin |      | 9   |       |       | 27    | 163 | 263   | 27    |      |     |       |       | 489   |
| Jackcoho               |  |          |          |      |     |       | 27    | 436   | 391 | 44    |       |      |     |       | 898   |       |
| Total                  |  |          | 36       | 9    | 225 | 1,879 | 3,337 | 1,653 | 54  |       |       |      |     | 7,193 |       |       |
| Lower Columbia         | Deep River (Wahkiakum Co)              | 580      | Chinook  |      |     |       |       |       | 18  |       |       |      |     |       | 18    |       |
|                        |  |          | Total    |      |     |       |       |       | 18  |       |       |      |     |       | 18    |       |
|                        | Elochoman River below Foster Rd Bridge | 583      | Chinook  |      |     |       |       |       |     | 36    |       |      |     |       |       | 36    |
|                        |  |          | Jackchin |      |     |       |       |       |     | 9     |       |      |     |       |       | 9     |
|                        |  |          | Total    |      |     |       |       |       |     | 45    |       |      |     |       |       | 45    |
|                        | Grays River below Barr Rd Bridge       | 594      | Chinook  |      |     |       |       |       |     | 9     |       |      |     |       |       | 9     |
|                        |  |          | Coho     |      |     |       |       |       |     | 27    |       |      |     |       |       | 27    |
|                        |  |          | Total    |      |     |       |       |       |     | 36    |       |      |     |       |       | 36    |
|                        | Grays River above Barr Rd Bridge       | 595      | Chinook  |      |     |       |       |       | 27  | 90    |       |      |     |       |       | 117   |
|                        |  |          | Coho     |      |     |       |       |       | 9   | 170   | 18    | 9    |     |       |       | 206   |
|                        |  |          | Jackchin |      |     |       |       |       |     | 9     |       |      |     |       |       | 9     |
|                        |  |          | Jackcoho |      |     |       |       |       |     | 116   | 9     |      |     |       |       | 125   |
| Total                  |  |          |          |      |     |       |       | 36    | 385 | 27    | 9     |      |     |       | 457   |       |

Table 23. 2013-2014 Freshwater Salmon Sport Catch by Area and Month (continued)

| COLUMBIA RIVER SYSTEMS       |  |          |  |              |              |              |            |               |               |               |              |            |           |            |               |        |        |
|------------------------------|--|----------|--|--------------|--------------|--------------|------------|---------------|---------------|---------------|--------------|------------|-----------|------------|---------------|--------|--------|
| System                       | Stream   | CRC Code | Species                                  | 2013         |              |              |            |               |               |               |              | 2014       |           |            | Total         |        |        |
|                              |  |          |  | Apr          | May          | Jun          | Jul        | Aug           | Sep           | Oct           | Nov          | Dec        | Jan       | Feb        |               | Mar    |        |
| Lower Columbia (cont.)       | Grays River, West Fork                                       | 596      | Chinook                                  |              |              |              |            | 9             |               |               |              |            |           |            |               | 9      |        |
|                              |  |          | Coho                                     |              |              |              |            |               | 134           | 81            | 45           |            |           |            |               |        | 260    |
|                              |  |          | Jackchin                                 |              |              |              |            |               |               | 9             |              |            |           |            |               |        | 9      |
|                              |  |          | Jackcoho                                 |              |              |              |            |               |               |               | 63           |            |           |            |               |        | 63     |
|                              |  |          | Total                                    |              |              |              |            |               | 143           | 153           | 45           |            |           |            |               |        | 341    |
|                              | Kalama River below Modrow Bridge                             | 604      | Chinook                                  |              |              |              |            | 98            | 242           | 36            |              |            |           |            |               |        | 376    |
|                              |  |          | Coho                                     |              |              |              |            |               | 63            | 590           | 36           |            |           |            |               |        | 689    |
|                              |  |          | Jackchin                                 |              |              |              |            | 36            |               | 27            |              |            |           |            |               |        | 63     |
|                              |  |          | Jackcoho                                 |              |              |              |            |               | 18            | 268           | 9            |            |           |            |               |        | 295    |
|                              |  |          | Total                                    |              |              |              |            | 134           | 323           | 921           | 45           |            |           |            |               |        | 1,423  |
|                              | Kalama River between Modrow Bridge and Kalama Falls Hatchery | 603      | Chinook                                  |              |              |              |            | 45            | 116           | 45            |              |            |           |            |               |        | 206    |
|                              |  |          | Coho                                     |              |              |              |            |               | 27            | 447           | 18           |            |           |            |               |        | 492    |
|                              |  |          | Jackchin                                 |              |              |              |            | 9             | 9             | 27            |              |            |           |            |               |        | 45     |
|                              |  |          | Jackcoho                                 |              |              |              |            |               |               | 134           | 45           |            |           |            |               |        | 179    |
|                              |  |          | Total                                    |              |              |              |            | 54            | 152           | 653           | 63           |            |           |            |               |        | 922    |
|                              | Washougal River below County Line Access                     | 667      | Chinook                                  |              |              |              |            | 215           | 1,029         | 9             | 9            |            |           |            |               |        | 1,262  |
|                              |  |          | Coho                                     |              |              |              |            |               | 9             | 45            | 9            |            |           |            |               |        | 63     |
|                              |  |          | Jackchin                                 |              |              |              |            | 9             |               |               |              |            |           |            |               |        | 9      |
|                              |  |          | Total                                    |              |              |              |            | 224           | 1,038         | 54            | 18           |            |           |            |               |        | 1,334  |
|                              |  |          | Washougal River above County Line Access | 668          | Chinook      |              |            |               |               | 27            | 18           |            |           |            |               |        |        |
|                              |  | Jackcoho |  |              |              |              |            | 9             |               |               |              |            |           |            | 9             |        |        |
|                              |  | Total    |  |              |              |              | 27         | 27            |               |               |              |            |           |            | 54            |        |        |
| Lower Columbia System Totals |  |          | Chinook                                  | 3,362        | 1,074        | 2,569        | 226        | 15,795        | 14,749        | 3,751         | 478          | 21         |           |            | 598           | 42,623 |        |
|                              |  |          | Coho                                     |              |              |              | 64         | 2,695         | 2,361         | 7,636         | 2,781        | 249        |           | 27         |               |        | 15,813 |
|                              |  |          | Sockeye                                  |              |              | 259          | 33         |               |               |               |              |            |           |            |               |        | 292    |
|                              |  |          | Jackchin                                 | 271          | 298          | 501          | 492        | 1,000         | 1,313         | 561           | 72           | 9          |           |            | 11            |        | 4,528  |
|                              |  |          | Jackcoho                                 |              |              |              |            | 153           | 1,549         | 3,007         | 358          | 9          | 18        |            |               |        | 5,094  |
|                              |  |          | <b>Total</b>                             | <b>3,633</b> | <b>1,372</b> | <b>3,329</b> | <b>815</b> | <b>19,643</b> | <b>19,972</b> | <b>14,955</b> | <b>3,689</b> | <b>288</b> | <b>45</b> | <b>609</b> | <b>68,350</b> |        |        |

**Table 23. 2013-2014 Freshwater Salmon Sport Catch by Area and Month (continued)**

| COLUMBIA RIVER SYSTEMS                 |   |          |          |       |     |     |     |       |       |       |       |     |      |       |        |       |
|--|---|----------|----------|-------|-----|-----|-----|-------|-------|-------|-------|-----|------|-------|--------|-------|
| System                                 | Stream                                    | CRC Code | Species  | 2013  |     |     |     |       |       |       |       |     | 2014 |       |        | Total |
|  |   |          |          | Apr   | May | Jun | Jul | Aug   | Sep   | Oct   | Nov   | Dec | Jan  | Feb   | Mar    |       |
| <b>Big White Salmon River</b>          | Big White Salmon River                    | 508      | Chinook  |       |     |     |     | 10    | 26    | 5     |       |     |      |       |        |       |
|  |   |          | Jackchin |       |     |     |     |       | 5     |       |       |     |      |       |        |       |
|  |   |          | Total    |       |     |     |     | 10    | 31    | 5     |       |     |      |       |        |       |
| <b>Klickitat River</b>                 | Klickitat River below Fishway 5           | 607      | Chinook  | 27    | 170 | 117 | 9   | 260   | 3,800 | 3,770 | 134   |     |      |       | 8,287  |       |
|  |   |          | Coho     |       |     |     |     |       | 45    | 2,179 | 683   | 126 |      |       | 3,033  |       |
|  |   |          | Jackchin | 9     | 72  | 72  | 9   | 9     | 269   | 108   | 9     |     |      |       | 557    |       |
|  |   |          | Jackcoho |       |     |     |     |       | 18    | 81    | 9     |     |      |       | 108    |       |
|  |   |          |          | Total | 36  | 242 | 189 | 18    | 269   | 4,132 | 6,138 | 835 | 126  |       | 11,985 |       |
|  | Klickitat River above Fishway 5           | 608      | Chinook  |       |     | 9   | 27  | 81    | 2,581 | 2,050 | 45    |     |      |       | 4,793  |       |
|  |   |          | Coho     |       |     |     |     |       | 63    | 182   | 45    |     |      |       | 290    |       |
|  |   |          | Jackchin |       | 9   |     | 18  |       | 99    | 18    |       |     |      |       | 144    |       |
| Total                                  |   |          |          | 9     | 9   | 45  | 81  | 2,743 | 2,250 | 90    |       |     |      | 5,227 |        |       |
| <b>Little White Salmon River &amp;</b> | Little White Salmon River & Drano Lake    | 618      | Chinook  | 535   | 399 | 9   | 45  | 678   | 2,909 | 2,486 | 9     |     |      | 7,070 |        |       |
|  |   |          | Coho     |       |     |     |     | 82    | 468   | 231   |       |     |      | 781   |        |       |
|  |   |          | Jackchin | 27    | 232 |     | 18  | 80    | 161   | 125   |       |     |      | 643   |        |       |
|  |   |          | Jackcoho |       |     |     |     |       | 36    | 9     |       |     |      | 45    |        |       |
|  |   |          | Total    | 562   | 631 | 9   | 63  | 840   | 3,574 | 2,851 | 9     |     |      | 8,539 |        |       |
| <b>Mid Columbia</b>                    | Columbia Bonneville Dam to The Dalles Dam | 527      | Chinook  | 219   | 18  | 9   | 18  | 793   | 3,616 | 2,502 | 9     |     |      | 9     | 7,193  |       |
|  |   |          | Coho     |       |     |     |     | 46    | 65    | 1,583 | 324   | 9   |      |       | 2,027  |       |
|  |   |          | Jackchin | 18    |     |     |     | 82    | 272   | 227   | 9     |     |      |       | 608    |       |
|  |   |          | Jackcoho |       |     |     |     |       | 18    | 54    |       |     |      |       | 72     |       |
|  |   |          |          | Total | 237 | 18  | 9   | 18    | 921   | 3,971 | 4,366 | 342 | 9    |       | 9,900  |       |
|  | Columbia The Dalles Dam to John Day Dam   | 529      | Chinook  | 191   |     | 9   | 36  | 153   | 2,160 | 118   |       |     |      |       | 9      | 2,676 |
|  |   |          | Coho     |       |     |     |     | 19    | 37    | 54    |       |     |      |       |        | 110   |
|  |   |          | Jackchin | 95    |     |     | 19  |       | 85    | 9     |       |     |      |       |        | 208   |
| Jackcoho                               |   |          |          |       |     |     |     | 27    |       |       |       |     |      |       | 27     |       |
|  |   |          | Total    | 286   |     | 9   | 55  | 172   | 2,309 | 181   |       |     |      | 9     | 3,021  |       |

Table 23. 2013-2014 Freshwater Salmon Sport Catch by Area and Month (continued)

| COLUMBIA RIVER SYSTEMS               |                                     |              |              |            |              |               |               |              |            |            |       |      |           |               |              |        |            |
|--------------------------------------|-------------------------------------|--------------|--------------|------------|--------------|---------------|---------------|--------------|------------|------------|-------|------|-----------|---------------|--------------|--------|------------|
| System                               | Stream                              | CRC Code     | Species      | 2013       |              |               |               |              |            |            |       | 2014 |           |               | Total        |        |            |
|                                      |                                     |              |              | Apr        | May          | Jun           | Jul           | Aug          | Sep        | Oct        | Nov   | Dec  | Jan       | Feb           |              | Mar    |            |
| <b>Mid Columbia (cont.)</b>          | Columbia John Day Dam to McNary Dam | 531          | Chinook      | 104        |              | 19            | 19            | 9            | 114        | 359        |       |      |           |               |              | 624    |            |
|                                      |                                     |              | Coho         |            |              |               |               |              |            | 28         |       |      |           |               |              | 28     |            |
|                                      |                                     |              | Sockeye      |            |              | 18            |               |              |            |            |       |      |           |               |              |        | 18         |
|                                      |                                     |              | Jackchin     | 9          |              |               |               |              |            | 45         | 36    |      |           |               |              |        | 90         |
|                                      |                                     |              | <b>Total</b> | <b>113</b> |              | <b>37</b>     | <b>19</b>     | <b>9</b>     | <b>159</b> | <b>423</b> |       |      |           |               |              |        | <b>760</b> |
| <b>Wind R. System</b>                | Wind River below Shipherd Falls     | 680          | Chinook      | 518        | 454          | 18            | 36            | 118          | 363        | 154        |       |      |           |               | 1,661        |        |            |
|                                      |                                     |              | Coho         |            |              |               | 9             | 45           | 27         | 136        |       |      |           |               | 217          |        |            |
|                                      |                                     |              | Jackchin     | 36         | 209          | 9             |               |              | 9          | 9          |       |      |           |               | 272          |        |            |
|                                      |                                     |              | Jackcoho     |            |              |               |               |              | 9          | 9          |       |      |           |               | 18           |        |            |
|                                      |                                     |              | <b>Total</b> | <b>554</b> | <b>663</b>   | <b>27</b>     | <b>45</b>     | <b>163</b>   | <b>408</b> | <b>308</b> |       |      |           |               | <b>2,168</b> |        |            |
|                                      | Wind River above Shipherd Falls     | 677          | Chinook      |            | 127          | 27            |               |              |            |            |       |      |           |               | 154          |        |            |
|                                      |                                     |              | Jackchin     |            | 55           | 9             |               |              |            |            |       |      |           |               | 64           |        |            |
|                                      |                                     |              | <b>Total</b> |            | <b>182</b>   | <b>36</b>     |               |              |            |            |       |      |           |               | <b>218</b>   |        |            |
| <b>Middle Columbia System Totals</b> |                                     |              | Chinook      | 1,594      | 1,168        | 217           | 190           | 2,102        | 15,569     | 11,444     | 197   |      |           |               | 18           | 32,499 |            |
|                                      |                                     |              | Coho         |            |              |               | 9             | 192          | 705        | 4,393      | 1,052 | 135  |           |               |              | 6,486  |            |
|                                      |                                     |              | Sockeye      |            |              | 18            |               |              |            |            |       |      |           |               |              | 18     |            |
|                                      |                                     |              | Jackchin     | 194        | 577          | 90            | 64            | 171          | 945        | 532        | 18    |      |           |               |              | 2,591  |            |
|                                      |                                     |              | Jackcoho     |            |              |               |               |              | 108        | 153        | 9     |      |           |               |              | 270    |            |
| <b>Total</b>                         | <b>1,788</b>                        | <b>1,745</b> | <b>325</b>   | <b>263</b> | <b>2,465</b> | <b>17,327</b> | <b>16,522</b> | <b>1,276</b> | <b>135</b> |            |       |      | <b>18</b> | <b>41,864</b> |              |        |            |

**Table 23. 2013-2014 Freshwater Salmon Sport Catch by Area and Month (continued)**

| COLUMBIA RIVER SYSTEMS                     |   |          |          |      |     |        |       |        |       |        |     |     |      |     |        |        |       |
|--|---|----------|----------|------|-----|--------|-------|--------|-------|--------|-----|-----|------|-----|--------|--------|-------|
| System                                     | Stream  | CRC Code | Species  | 2013 |     |        |       |        |       |        |     |     | 2014 |     |        | Total  |       |
|  |   |          |          | Apr  | May | Jun    | Jul   | Aug    | Sep   | Oct    | Nov | Dec | Jan  | Feb | Mar    |        |       |
| Okanogan R. System                         | Okanogan River                                  | 627      | Chinook  |      |     |        | 9     |        |       |        |     |     |      |     |        | 9      |       |
|  |   |          | Sockeye  |      |     |        | 37    |        |       |        |     |     |      |     |        |        | 37    |
|  |   |          | Jackchin |      |     |        | 9     |        |       |        |     |     |      |     |        |        | 9     |
|  |   |          | Total    |      |     |        | 55    |        |       |        |     |     |      |     |        |        | 55    |
|  | Similkameen River                               | 629      | Chinook  |      |     |        | 75    | 103    | 130   |        |     |     |      |     |        | 308    |       |
|  |   |          | Total    |      |     |        | 75    | 103    | 130   |        |     |     |      |     |        |        | 308   |
| Upper Columbia                             | Columbia McNary Dam to Hwy 395 Bridge           | 533      | Chinook  |      |     |        | 9     | 66     | 75    | 704    |     |     |      |     |        | 854    |       |
|  |   |          | Coho     |      |     |        |       |        |       | 45     |     |     |      |     |        | 45     |       |
|  |   |          | Jackchin |      |     |        |       |        |       | 18     | 90  |     |      |     |        | 108    |       |
|  |   |          | Total    |      |     |        | 9     | 66     | 93    | 839    |     |     |      |     |        |        | 1,007 |
|  | Columbia Hwy 395 Bridge-old Hanford townsite    | 535      | Chinook  |      |     | 9      | 45    | 235    | 4,655 | 13,623 |     |     |      |     |        | 18,567 |       |
|  |   |          | Coho     |      |     |        |       |        | 37    | 37     | 154 |     |      |     |        | 228    |       |
|  |   |          | Sockeye  |      |     | 243    | 423   |        |       |        |     |     |      |     |        | 666    |       |
|  |   |          | Jackchin |      |     | 9      | 27    | 72     | 1,080 | 1,476  |     |     |      |     |        | 2,664  |       |
|  |   |          | Jackcoho |      |     |        |       |        |       | 22     | 32  |     |      |     |        | 54     |       |
|  | Total   |          |          | 261  | 495 | 344    | 5,794 | 15,285 |       |        |     |     |      |     | 22,179 |        |       |
|  | Columbia Old Hanford townsite-Priest Rapids Dam | 536      | Chinook  |      |     | 18     | 45    | 91     | 6,733 | 10,107 |     |     |      |     |        | 16,994 |       |
|  |   |          | Coho     |      |     |        |       |        | 63    | 45     |     |     |      |     |        | 108    |       |
|  |   |          | Sockeye  |      |     | 123    | 102   |        |       |        |     |     |      |     |        | 225    |       |
|  |   |          | Jackchin |      |     |        | 18    | 18     | 1,238 | 1,183  |     |     |      |     |        | 2,457  |       |
|  |   |          | Jackcoho |      |     |        |       |        |       | 18     | 63  |     |      |     |        | 81     |       |
|  | Total   |          |          | 141  | 165 | 109    | 8,052 | 11,398 |       |        |     |     |      |     | 19,865 |        |       |
| Columbia Priest Rapids to Chief Joseph Dam | 537   | Chinook  |          |      |     | 3,017  | 1,750 | 1,889  | 2,516 |        |     |     |      |     | 9,172  |        |       |
|  |   | Sockeye  |          |      |     | 7,041  | 773   | 27     | 9     |        |     |     |      |     | 7,850  |        |       |
|  |   | Jackchin |          |      |     | 558    | 238   | 503    | 348   |        |     |     |      |     | 1,647  |        |       |
|  |   | Total    |          |      |     | 10,616 | 2,761 | 2,419  | 2,873 |        |     |     |      |     |        | 18,669 |       |

Table 23. 2013-2014 Freshwater Salmon Sport Catch by Area and Month (continued)

| COLUMBIA RIVER SYSTEMS       |                  |              |              |           |            |              |               |               |               |               |     |       |      |     |               |        |        |
|------------------------------|------------------|--------------|--------------|-----------|------------|--------------|---------------|---------------|---------------|---------------|-----|-------|------|-----|---------------|--------|--------|
| System                       | Stream           | CRC Code     | Species      | 2013      |            |              |               |               |               |               |     |       | 2014 |     |               | Total  |        |
|                              |                  |              |              | Apr       | May        | Jun          | Jul           | Aug           | Sep           | Oct           | Nov | Dec   | Jan  | Feb | Mar           |        |        |
| Wenatchee R. System          | Icicle Creek     | 672          | Chinook      |           | 143        | 322          |               |               |               |               |     |       |      |     |               | 465    |        |
|                              |                  |              | Jackchin     |           | 9          | 161          |               |               |               |               |     |       |      |     |               |        | 170    |
|                              |                  |              | Total        |           | 152        | 483          |               |               |               |               |     |       |      |     |               |        | 635    |
|                              | Lake Wenatchee   | 670          | Sockeye      |           |            |              | 2,264         | 6,882         |               |               |     |       |      |     |               |        | 9,146  |
|                              |                  |              | Total        |           |            |              | 2,264         | 6,882         |               |               |     |       |      |     |               |        | 9,146  |
|                              | Wenatchee River  | 674          | Chinook      |           |            |              | 9             | 9             | 134           | 27            |     |       |      |     |               |        | 179    |
|                              |                  |              | Jackchin     |           |            |              |               | 9             | 9             |               |     |       |      |     |               |        | 18     |
|                              |                  |              | Total        |           |            |              | 9             | 18            | 143           | 27            |     |       |      |     |               |        | 197    |
|                              | Yakima R. System | Yakima River | 690          | Chinook   | 18         | 243          | 117           |               |               |               | 486 | 1,222 |      |     |               |        | 2,086  |
| Coho                         |                  |              |              |           |            |              |               |               |               | 9             | 111 |       |      |     |               |        | 120    |
| Jackchin                     |                  |              |              |           | 56         | 104          |               |               |               |               | 104 | 151   |      |     |               |        | 415    |
| Jackcoho                     |                  |              |              |           |            |              |               |               |               |               |     | 18    |      |     |               |        | 18     |
| Total                        |                  |              |              | 18        | 299        | 221          |               |               |               |               | 599 | 1,502 |      |     |               |        | 2,639  |
| Upper Columbia System Totals |                  |              | Chinook      | 18        | 386        | 466          | 3,209         | 2,254         | 14,102        | 28,199        |     |       |      |     |               | 48,634 |        |
|                              |                  |              | Coho         |           |            |              |               |               | 37            | 109           | 355 |       |      |     |               |        | 501    |
|                              |                  |              | Sockeye      |           |            |              | 366           | 9,867         | 7,655         | 27            | 9   |       |      |     |               |        | 17,924 |
|                              |                  |              | Jackchin     |           | 65         | 274          | 612           | 337           | 2,952         | 3,248         |     |       |      |     |               |        | 7,488  |
|                              |                  |              | Jackcoho     |           |            |              |               |               |               |               | 40  | 113   |      |     |               |        | 153    |
|                              |                  |              | <b>Total</b> | <b>18</b> | <b>451</b> | <b>1,106</b> | <b>13,688</b> | <b>10,283</b> | <b>17,230</b> | <b>31,924</b> |     |       |      |     | <b>74,700</b> |        |        |

Table 23. 2013-2014 Freshwater Salmon Sport Catch by Area and Month (continued)

| COLUMBIA RIVER SYSTEMS                     |   |          |              |           |            |           |     |     |            |              |     |      |     |     |              |     |
|--|---|----------|--------------|-----------|------------|-----------|-----|-----|------------|--------------|-----|------|-----|-----|--------------|-----|
| System                                     | Stream  | CRC Code | Species      | 2013      |            |           |     |     |            |              |     | 2014 |     |     | Total        |     |
|  |   |          |              | Apr       | May        | Jun       | Jul | Aug | Sep        | Oct          | Nov | Dec  | Jan | Feb |              | Mar |
| Snake R. System                            | Snake River: below Ice Harbor                     | 640      | Chinook      | 59        | 95         | 4         |     |     |            | 9            | 9   |      |     |     |              | 176 |
|  |   |          | Jackchin     | 13        | 130        | 3         |     |     |            |              |     | 9    |     |     |              | 155 |
|  |   |          | Total        | 72        | 225        | 7         |     |     |            | 9            | 18  |      |     |     |              | 331 |
|  | Snake River: Ice Harbor to Lower Monumental Dam   | 642      | Chinook      |           |            |           |     |     |            | 9            | 36  |      |     |     |              | 45  |
|  |   |          | Total        |           |            |           |     |     | 9          | 36           |     |      |     |     | 45           |     |
|  | Snake River: Lower Monumental to Little Goose Dam | 644      | Chinook      | 21        | 113        | 16        |     |     |            | 54           | 262 |      |     |     |              | 466 |
|  |   |          | Jackchin     | 3         | 109        | 9         |     |     |            | 36           | 253 |      |     |     |              | 410 |
|  |   |          | Total        | 24        | 222        | 25        |     |     |            | 90           | 515 |      |     |     |              | 876 |
|  | Snake River: Little Goose to Lower Granite Dam    | 646      | Chinook      |           |            |           |     |     |            | 126          | 27  |      |     |     |              | 153 |
|  |   |          | Jackchin     |           |            |           |     |     |            | 45           | 54  |      |     |     |              | 99  |
|  |   |          | Total        |           |            |           |     |     |            | 171          | 81  |      |     |     |              | 252 |
|  | Snake River: Lower Granite to Interstate Bridge   | 648      | Chinook      |           | 45         |           |     |     |            | 352          | 262 |      |     |     |              | 659 |
| Jackchin                                   |   |          |              | 13        |            |           |     |     | 54         | 145          |     |      |     |     | 212          |     |
| Total                                      |   |          |              | 58        |            |           |     |     | 406        | 407          |     |      |     |     | 871          |     |
| Snake River: upstream of Interstate Bridge | 650   | Chinook  |              |           |            |           |     |     | 93         | 269          |     |      |     |     | 362          |     |
|  |   | Jackchin |              |           |            |           |     |     | 36         | 99           |     |      |     |     | 135          |     |
|  |   | Total    |              |           |            |           |     |     | 129        | 368          |     |      |     |     | 497          |     |
| <b>Snake River System Totals</b>           |   |          | Chinook      | 80        | 253        | 20        |     |     | 643        | 865          |     |      |     |     | 1,861        |     |
|  |   |          | Jackchin     | 16        | 252        | 12        |     |     | 171        | 560          |     |      |     |     | 1,011        |     |
|  |   |          | <b>Total</b> | <b>96</b> | <b>505</b> | <b>32</b> |     |     | <b>814</b> | <b>1,425</b> |     |      |     |     | <b>2,872</b> |     |

Table 23. 2013-2014 Freshwater Salmon Sport Catch by Area and Month (continued)

| PUGET SOUND RIVER SYSTEMS       |                        |          |          |      |     |     |     |       |        |       |       |       |       |       |     |       |  |     |       |        |
|---------------------------------|------------------------|----------|----------|------|-----|-----|-----|-------|--------|-------|-------|-------|-------|-------|-----|-------|--|-----|-------|--------|
| System                          | Stream                 | CRC Code | Species  | 2013 |     |     |     |       |        |       |       |       | 2014  |       |     | Total |  |     |       |        |
|                                 |                        |          |          | Apr  | May | Jun | Jul | Aug   | Sep    | Oct   | Nov   | Dec   | Jan   | Feb   | Mar |       |  |     |       |        |
| <b>Chambers Cr. System</b>      | Chambers Creek         | 714      | Chinook  |      |     |     |     | 5     | 10     |       |       |       |       |       |     |       |  |     | 15    |        |
|                                 |                        |          | Total    |      |     |     |     | 5     | 10     |       |       |       |       |       |     |       |  |     |       | 15     |
| <b>Deschutes R. System</b>      | Dewatto River          | 732      | Coho     |      |     |     |     |       |        |       | 46    |       |       |       |     |       |  |     | 46    |        |
|                                 |                        |          | Total    |      |     |     |     |       |        |       | 46    |       |       |       |     |       |  |     | 46    |        |
| <b>Dewatto R. System</b>        | Duckabush River        | 736      | Chum     |      |     |     |     |       |        |       |       |       | 5     | 5     |     |       |  |     | 10    |        |
|                                 |                        |          | Total    |      |     |     |     |       |        |       |       |       | 5     | 5     |     |       |  |     | 10    |        |
| <b>Dungeness R. System</b>      | Dungeness River        | 738      | Coho     |      |     |     |     |       |        |       | 1,317 | 121   |       |       |     |       |  |     | 1,438 |        |
|                                 |                        |          | Jackcoho |      |     |     |     |       |        |       |       | 9     |       |       |     |       |  |     |       | 9      |
|                                 |                        |          | Total    |      |     |     |     |       |        |       |       | 1,326 | 121   |       |     |       |  |     |       | 1,447  |
| <b>Green-Duwamish R. System</b> | Green - Duwamish River | 746      | Chum     |      |     |     |     |       |        | 18    | 101   | 987   | 27    |       |     |       |  |     | 1,133 |        |
|                                 |                        |          | Pink     |      |     |     |     | 4,576 | 15,922 | 3,849 |       |       |       |       |     |       |  |     |       | 24,347 |
|                                 |                        |          | Coho     |      |     |     |     | 117   | 1,992  | 1,984 | 126   | 9     |       |       |     |       |  |     |       | 4,228  |
|                                 |                        |          | Jackcoho |      |     |     |     | 9     | 132    | 188   | 28    |       |       |       |     |       |  |     |       | 357    |
|                                 |                        |          | Total    |      |     |     |     | 4,702 | 18,064 | 6,122 | 1,141 | 36    |       |       |     |       |  |     |       | 30,065 |
| <b>Kennedy Cr. System</b>       | Kennedy Creek          | 754      | Chum     |      |     |     |     |       |        |       | 105   | 211   |       |       |     |       |  |     | 316   |        |
|                                 |                        |          | Total    |      |     |     |     |       |        |       |       | 105   | 211   |       |     |       |  |     |       | 316    |
| <b>Lake Washington System</b>   | Lake Sammamish         | 764      | Chinook  |      |     |     |     | 9     | 297    |       |       |       |       |       |     |       |  |     | 306   |        |
|                                 |                        |          | Jackchin |      |     |     |     | 9     | 9      |       |       |       |       |       |     |       |  |     |       | 18     |
|                                 |                        |          | Total    |      |     |     |     | 18    | 306    |       |       |       |       |       |     |       |  |     |       | 324    |
|                                 | Lake Washington        | 762      | Coho     |      |     |     |     |       |        | 56    | 93    |       |       |       |     |       |  | 149 |       |        |
|                                 |                        |          | Total    |      |     |     |     |       |        |       | 56    | 93    |       |       |     |       |  |     | 149   |        |
| <b>Minter Cr. System</b>        | Minter Creek           | 778      | Chum     |      |     |     |     |       |        |       |       |       | 5,412 | 508   |     |       |  |     | 5,920 |        |
|                                 |                        |          | Total    |      |     |     |     |       |        |       |       |       |       | 5,412 | 508 |       |  |     |       | 5,920  |



**Table 23. 2013-2014 Freshwater Salmon Sport Catch by Area and Month (continued)**

| PUGET SOUND RIVER SYSTEMS        |                           |          |          |      |     |       |       |       |       |        |       |       |       |     |       |       |        |
|----------------------------------|---------------------------|----------|----------|------|-----|-------|-------|-------|-------|--------|-------|-------|-------|-----|-------|-------|--------|
| System                           | Stream                    | CRC Code | Species  | 2013 |     |       |       |       |       |        |       |       | 2014  |     |       | Total |        |
|                                  |                           |          |          | Apr  | May | Jun   | Jul   | Aug   | Sep   | Oct    | Nov   | Dec   | Jan   | Feb | Mar   |       |        |
| <b>Nisqually R. System</b>       | Nisqually River           | 786      | Chinook  |      |     |       | 136   | 1,578 | 2,556 | 27     |       |       |       |     |       | 4,297 |        |
|                                  |                           |          | Chum     |      |     |       |       |       |       | 19     | 187   | 1,110 | 65    |     |       | 1,381 |        |
|                                  |                           |          | Pink     |      |     |       | 9     | 1,249 | 8,668 | 934    |       |       |       |     |       |       | 10,860 |
|                                  |                           |          | Coho     |      |     |       |       | 138   | 1,121 | 413    | 9     |       |       |     |       |       | 1,681  |
|                                  |                           |          | Jackchin |      |     |       |       | 266   | 284   | 18     |       |       |       |     |       |       | 568    |
|                                  |                           |          | Jackcoho |      |     |       |       | 9     | 153   | 45     |       |       |       |     |       |       | 207    |
|                                  |                           |          | Total    |      |     |       |       | 145   | 3,240 | 12,782 | 1,456 | 196   | 1,110 | 65  |       |       | 18,994 |
| <b>Nooksack Samish R. System</b> | Dakota Creek (Whatcom Co) | 724      | Chinook  |      |     |       |       |       |       | 9      |       |       |       |     |       | 9     |        |
|                                  |                           |          | Chum     |      |     |       |       |       |       |        | 36    |       |       |     |       | 36    |        |
|                                  |                           |          | Coho     |      |     |       |       |       |       | 523    | 9     |       |       |     |       | 532   |        |
|                                  |                           |          | Total    |      |     |       |       |       |       | 532    | 45    |       |       |     |       | 577   |        |
|                                  | Nooksack River            | 788      | Chinook  |      |     |       |       |       | 45    | 9      |       |       |       |     |       | 54    |        |
|                                  |                           |          | Chum     |      |     |       |       |       |       | 18     | 370   | 27    |       |     |       | 415   |        |
|                                  |                           |          | Pink     |      |     |       | 370   | 2,435 | 532   | 63     |       |       |       |     |       | 3,400 |        |
|                                  |                           |          | Coho     |      |     |       |       | 9     | 317   | 1,630  | 208   |       |       |     |       | 2,164 |        |
|                                  |                           |          | Jackchin |      |     |       |       |       | 9     |        |       |       |       |     |       | 9     |        |
|                                  |                           |          | Jackcoho |      |     |       |       |       | 9     | 54     | 9     |       |       |     |       | 72    |        |
|                                  | Total                     |          |          |      | 370 | 2,444 | 912   | 1,774 | 587   | 27     |       |       |       |     | 6,114 |       |        |
|                                  | Samish River              | 816      | Chinook  |      |     |       |       | 1,569 | 4,672 | 36     | 18    |       |       |     |       | 6,295 |        |
|                                  |                           |          | Chum     |      |     |       |       |       | 9     | 90     |       |       |       |     |       | 99    |        |
| Pink                             |                           |          |          |      |     |       |       | 36    |       |        |       |       |       |     | 36    |       |        |
| Coho                             |                           |          |          |      |     |       | 37    | 514   | 449   | 19     |       |       |       |     | 1,019 |       |        |
| Jackchin                         |                           |          |          |      |     |       | 135   | 334   |       |        |       |       |       |     | 469   |       |        |
| Jackcoho                         |                           |          |          |      |     |       | 27    | 27    | 36    |        |       |       |       |     | 90    |       |        |
| Total                            |                           |          |          |      |     |       | 1,768 | 5,592 | 611   | 37     |       |       |       |     | 8,008 |       |        |

Table 23. 2013-2014 Freshwater Salmon Sport Catch by Area and Month (continued)

| PUGET SOUND RIVER SYSTEMS                |                |          |          |      |     |     |     |         |        |       |       |       |      |     |     |       |
|--|----------------|----------|----------|------|-----|-----|-----|---------|--------|-------|-------|-------|------|-----|-----|-------|
| System                                   | Stream         | CRC Code | Species  | 2013 |     |     |     |         |        |       |       |       | 2014 |     |     | Total |
|  |                |          |          | Apr  | May | Jun | Jul | Aug     | Sep    | Oct   | Nov   | Dec   | Jan  | Feb | Mar |       |
| <b>Nooksack Samish R. System (cont.)</b> | Whatcom Creek  | 884      | Chinook  |      |     |     |     |         | 9      |       | 9     |       |      |     |     |       |
|  |                |          | Chum     |      |     |     |     |         |        |       | 46    | 1,785 |      |     |     |       |
|  |                |          | Pink     |      |     |     |     |         |        |       |       |       |      |     |     |       |
|  |                |          | Coho     |      |     |     |     |         |        |       |       | 36    | 9    | 9   |     |       |
|  |                |          | Jackchin |      |     |     |     |         |        |       |       |       |      |     |     |       |
|  |                |          | Total    |      |     |     |     |         | 9      | 91    | 1,794 | 9     |      |     |     |       |
| <b>Puyallup R. System</b>                | Carbon River   | 802      | Chinook  |      |     |     |     | 99      | 207    | 37    |       |       |      |     |     |       |
|  |                |          | Pink     |      |     |     |     | 336     | 8,931  | 664   |       |       |      |     |     |       |
|  |                |          | Coho     |      |     |     |     | 37      | 471    | 394   | 74    |       |      |     |     |       |
|  |                |          | Jackchin |      |     |     |     |         | 9      |       |       |       |      |     |     |       |
|  |                |          | Jackcoho |      |     |     |     |         |        | 45    | 54    | 9     |      |     |     |       |
|  |                |          | Total    |      |     |     |     | 472     | 9,663  | 1,149 | 83    |       |      |     |     |       |
|  | Puyallup River | 804      | Chinook  |      |     |     | 28  | 1,365   | 921    | 46    |       |       |      |     |     |       |
|  |                |          | Chum     |      |     |     |     |         |        | 180   | 18    | 341   | 45   |     |     |       |
|  |                |          | Pink     |      |     |     | 683 | 92,794  | 55,313 | 956   |       |       |      |     |     |       |
|  |                |          | Coho     |      |     |     | 63  | 7,749   | 10,632 | 861   | 299   | 82    |      |     |     |       |
|  |                |          | Jackchin |      |     |     | 9   | 399     | 256    |       |       |       |      |     |     |       |
|  |                |          | Jackcoho |      |     |     |     | 659     | 687    | 37    |       |       |      |     |     |       |
|  |                |          | Total    |      |     |     | 783 | 102,966 | 67,989 | 1,918 | 640   | 127   |      |     |     |       |
| <b>Quilcene R. System</b>                | Quilcene River | 812      | Coho     |      |     |     |     | 2,160   | 587    | 72    |       |       |      |     |     |       |
|  |                |          | Jackcoho |      |     |     |     | 18      |        |       |       |       |      |     |     |       |
|  |                |          | Total    |      |     |     |     | 2,178   | 587    | 72    |       |       |      |     |     |       |

**Table 23. 2013-2014 Freshwater Salmon Sport Catch by Area and Month (continued)**

| PUGET SOUND RIVER SYSTEMS |                     |                 |          |          |     |     |       |        |        |       |       |     |      |       |        |        |
|---------------------------|---------------------|-----------------|----------|----------|-----|-----|-------|--------|--------|-------|-------|-----|------|-------|--------|--------|
| System                    | Stream              | CRC Code        | Species  | 2013     |     |     |       |        |        |       |       |     | 2014 |       |        | Total  |
|                           |                     |                 |          | Apr      | May | Jun | Jul   | Aug    | Sep    | Oct   | Nov   | Dec | Jan  | Feb   | Mar    |        |
| Skagit R. System          | Baker Lake          | 825             | Sockeye  |          |     |     | 3,647 | 1,389  | 27     |       |       |     |      |       |        | 5,063  |
|                           |                     |                 | Total    |          |     |     | 3,647 | 1,389  | 27     |       |       |     |      |       |        | 5,063  |
|                           | Cascade River       | 826             | Chinook  |          | 45  | 107 |       |        |        |       |       |     |      |       |        | 152    |
|                           |                     |                 | Coho     |          |     |     |       |        | 650    | 1,888 | 172   |     |      |       |        | 2,710  |
|                           |                     |                 | Jackchin |          |     | 9   |       |        |        |       |       |     |      |       |        | 9      |
|                           |                     |                 | Jackcoho |          |     |     |       |        |        |       | 9     |     |      |       |        | 9      |
|                           | Skagit River        | 830             | Total    |          | 45  | 116 |       |        |        | 650   | 1,888 | 181 |      |       |        | 2,880  |
|                           |                     |                 | Chinook  |          |     | 89  | 36    |        |        |       |       |     |      |       |        | 125    |
|                           |                     |                 | Chum     |          |     |     |       |        |        |       |       | 27  |      |       |        | 27     |
|                           |                     |                 | Pink     |          |     |     | 5,211 | 38,796 | 34,410 | 864   |       |     |      |       |        | 79,281 |
|                           |                     |                 | Coho     |          |     |     | 9     | 486    | 2,249  | 7,168 | 1,240 | 90  |      |       |        | 11,242 |
|                           | Skokomish R. System | Skokomish River | 834      | Sockeye  |     |     | 9     |        |        |       |       |     |      |       |        | 9      |
|                           |                     |                 |          | Jackcoho |     |     |       |        | 18     | 9     | 71    |     |      |       |        | 98     |
| Total                     |                     |                 |          |          |     | 98  | 5,256 | 39,300 | 36,668 | 8,103 | 1,267 | 90  |      |       |        | 90,782 |
| Chinook                   |                     |                 |          |          |     |     | 800   | 4,136  | 91     | 37    |       |     |      |       |        | 5,064  |
| Chum                      |                     |                 |          |          |     |     |       |        |        | 2,174 | 3,395 | 73  |      |       |        | 5,642  |
| Coho                      |                     |                 |          |          |     |     | 9     | 148    | 766    | 810   | 315   | 9   |      |       |        | 2,057  |
| Snohomish R. System       | Skykomish River     | 844             | Jackchin |          |     | 36  | 262   |        |        |       |       |     |      |       | 298    |        |
|                           |                     |                 | Jackcoho |          |     |     |       | 9      | 54     | 63    |       |     |      |       | 126    |        |
|                           |                     |                 | Total    |          |     | 845 | 4,555 | 911    | 3,084  | 3,710 | 82    |     |      |       | 13,187 |        |
|                           |                     |                 | Chinook  |          | 18  | 266 | 320   |        |        |       |       |     |      |       |        | 604    |
|                           |                     |                 | Pink     |          |     |     |       | 4,232  | 11,075 | 1,255 |       |     |      |       |        | 16,562 |
| Snohomish R. System       | Skykomish River     | 844             | Coho     |          |     |     |       | 9      | 396    | 2,150 | 468   | 45  |      | 3,068 |        |        |
|                           |                     |                 | Jackchin |          |     | 53  | 240   |        |        |       |       |     |      | 293   |        |        |
|                           |                     |                 | Jackcoho |          |     |     |       |        |        | 18    |       |     |      |       | 18     |        |
|                           |                     |                 | Total    |          | 18  | 319 | 560   | 4,241  | 11,471 | 3,423 | 468   | 45  |      |       | 20,545 |        |

Table 23. 2013-2014 Freshwater Salmon Sport Catch by Area and Month (continued)

| PUGET SOUND RIVER SYSTEMS          |                     |          |              |      |           |            |               |                |                |               |               |              |           |                |        |        |
|------------------------------------|---------------------|----------|--------------|------|-----------|------------|---------------|----------------|----------------|---------------|---------------|--------------|-----------|----------------|--------|--------|
| System                             | Stream              | CRC Code | Species      | 2013 |           |            |               |                |                | 2014          |               |              | Total     |                |        |        |
|                                    |                     |          |              | Apr  | May       | Jun        | Jul           | Aug            | Sep            | Oct           | Nov           | Dec          |           | Jan            | Feb    | Mar    |
| <b>Snohomish R. System (cont.)</b> | Snohomish River     | 850      | Pink         |      |           |            | 215           | 27,350         | 44,947         | 1,441         |               |              |           |                | 73,953 |        |
|                                    |                     |          | Coho         |      |           |            | 9             | 98             | 2,655          | 9,641         | 152           |              |           |                | 12,555 |        |
|                                    |                     |          | Jackcoho     |      |           |            |               |                |                | 44            | 98            | 18           |           |                |        | 160    |
|                                    |                     |          | Total        |      |           |            | 224           | 27,448         | 47,646         | 11,180        | 170           |              |           |                |        | 86,668 |
|                                    | Snoqualmie River    | 852      | Pink         |      |           |            |               | 36             | 746            | 83            |               |              |           |                | 865    |        |
|                                    |                     |          | Coho         |      |           |            |               |                | 53             | 388           | 195           | 36           |           |                | 672    |        |
|                                    |                     |          | Jackcoho     |      |           |            |               |                | 9              |               | 18            |              |           |                | 27     |        |
|                                    |                     |          | Total        |      |           |            |               | 36             | 808            | 471           | 213           | 36           |           |                | 1,564  |        |
|                                    | Stillaguamish River | 872      | Pink         |      |           |            |               | 182            | 5,570          | 321           |               |              |           |                | 6,073  |        |
|                                    |                     |          | Coho         |      |           |            |               |                | 626            | 1,966         | 45            | 9            |           |                | 2,646  |        |
|                                    |                     |          | Jackcoho     |      |           |            |               |                | 18             |               |               |              |           |                | 18     |        |
|                                    |                     |          | Total        |      |           |            |               | 182            | 6,214          | 2,287         | 45            | 9            |           |                | 8,737  |        |
| <b>Tahuya R. System</b>            | Tahuya River        | 878      | Coho         |      |           |            |               |                |                | 297           |               |              |           | 297            |        |        |
|                                    |                     |          | Total        |      |           |            |               |                |                |               | 297           |              |           |                | 297    |        |
| <b>Puget Sound System Totals</b>   |                     |          | Chinook      |      | 63        | 462        | 1,320         | 8,761          | 8,808          | 210           | 18            |              |           | 19,642         |        |        |
|                                    |                     |          | Chum         |      |           |            |               |                | 207            | 2,571         | 12,756        | 1,795        | 65        | 17,394         |        |        |
|                                    |                     |          | Pink         |      |           |            | 6,488         | 171,986        | 186,150        | 10,430        |               |              |           | 375,054        |        |        |
|                                    |                     |          | Coho         |      |           |            | 90            | 10,988         | 23,085         | 32,126        | 3,461         | 289          |           | 70,039         |        |        |
|                                    |                     |          | Sockeye      |      |           |            | 3,647         | 1,389          | 27             |               |               |              |           | 5,063          |        |        |
|                                    |                     |          | Jackchin     |      |           | 71         | 285           | 1,071          | 901            | 18            |               |              |           | 2,346          |        |        |
|                                    |                     |          | Jackcoho     |      |           |            |               | 749            | 1,187          | 673           | 91            |              |           | 2,700          |        |        |
|                                    |                     |          | <b>Total</b> |      | <b>63</b> | <b>533</b> | <b>11,830</b> | <b>194,944</b> | <b>220,365</b> | <b>46,028</b> | <b>16,326</b> | <b>2,084</b> | <b>65</b> | <b>492,238</b> |        |        |

**Table 23. 2013-2014 Freshwater Salmon Sport Catch by Area and Month (continued)**

| UNKNOWN AREAS              |        |          |              |           |           |            |            |              |               |            |            |           |           |     |           |              |
|----------------------------|--------|----------|--------------|-----------|-----------|------------|------------|--------------|---------------|------------|------------|-----------|-----------|-----|-----------|--------------|
| System                     | Stream | CRC Code | Species      | 2013      |           |            |            |              |               |            |            | 2014      |           |     | Total     |              |
|                            |        |          |              | Apr       | May       | Jun        | Jul        | Aug          | Sep           | Oct        | Nov        | Dec       | Jan       | Feb |           | Mar          |
| <b>Unknown Area Totals</b> |        |          | Chinook      | 83        | 15        | 61         | 220        | 472          | 422           | 156        | 13         |           |           |     | 12        | 1,454        |
|                            |        |          | Chum         |           |           |            |            | 18           | 18            |            | 20         | 18        |           |     |           | 74           |
|                            |        |          | Pink         |           |           | 49         | 167        | 1,086        | 3,648         | 117        | 21         |           |           |     |           | 5,088        |
|                            |        |          | Coho         |           | 27        | 10         | 112        | 559          | 432           | 365        | 46         |           | 10        |     | 21        | 1,582        |
|                            |        |          | Sockeye      |           |           |            | 66         |              |               |            |            |           |           |     |           | 66           |
|                            |        |          | Jackchin     |           | 10        | 10         | 10         | 10           | 21            | 39         |            |           |           |     |           | 100          |
|                            |        |          | Jackcoho     |           |           |            |            | 10           | 48            | 125        | 10         |           |           |     |           | 193          |
|                            |        |          | <b>Total</b> | <b>83</b> | <b>52</b> | <b>130</b> | <b>575</b> | <b>2,155</b> | <b>10,293</b> | <b>802</b> | <b>110</b> | <b>18</b> | <b>10</b> |     | <b>33</b> | <b>8,557</b> |

**Table 23. 2013-2014 Freshwater Salmon Sport Catch by Area and Month (continued)**

| STATEWIDE TOTALS        |        |          |              |              |              |              |               |                |                |                |               |              |            |     |            |                |
|-------------------------|--------|----------|--------------|--------------|--------------|--------------|---------------|----------------|----------------|----------------|---------------|--------------|------------|-----|------------|----------------|
| System                  | Stream | CRC Code | Species      | 2013         |              |              |               |                |                |                |               | 2014         |            |     | Total      |                |
|                         |        |          |              | Apr          | May          | Jun          | Jul           | Aug            | Sep            | Oct            | Nov           | Dec          | Jan        | Feb |            | Mar            |
| <b>Statewide Totals</b> |        |          | Chinook      | 5,237        | 3,477        | 4,033        | 5,257         | 30,752         | 57,198         | 48,833         | 1,337         | 40           |            |     | 637        | 156,801        |
|                         |        |          | Chum         |              |              |              |               | 18             | 234            | 3,167          | 13,635        | 1,813        | 65         |     |            | 18,932         |
|                         |        |          | Pink         |              |              | 49           | 6,655         | 173,072        | 189,798        | 10,547         | 21            |              |            |     |            | 380,142        |
|                         |        |          | Coho         |              | 27           | 10           | 311           | 14,627         | 30,199         | 60,102         | 16,712        | 3,044        | 208        |     | 21         | 125,261        |
|                         |        |          | Sockeye      |              |              | 906          | 13,704        | 9,053          | 63             | 18             |               |              |            |     |            | 23,744         |
|                         |        |          | Jackchin     | 481          | 1,211        | 967          | 1,472         | 2,643          | 7,014          | 5,407          | 154           | 36           |            |     | 11         | 19,396         |
|                         |        |          | Jackcoho     |              |              |              |               | 948            | 6,724          | 7,985          | 1,220         | 209          | 45         |     |            | 17,131         |
|                         |        |          | <b>Total</b> | <b>5,718</b> | <b>4,715</b> | <b>5,965</b> | <b>27,399</b> | <b>231,113</b> | <b>291,230</b> | <b>136,059</b> | <b>33,079</b> | <b>5,142</b> | <b>318</b> |     | <b>669</b> | <b>741,407</b> |

**Table 24. 2013-2014 Washington Sport Salmon Fishing, by Residence**

| County of Residence      | Number Catch Record Cards | Population by County | % Catch Record Card Holders | Total Freshwater Salmon Catch | Total Marine Salmon Catch | Total Salmon     | Average Catch per Card |
|--------------------------|---------------------------|----------------------|-----------------------------|-------------------------------|---------------------------|------------------|------------------------|
| Adams                    | 1,317                     | 19,067               | 6.9                         | 879                           | 354                       | 1,233            | 0.94                   |
| Asotin                   | 2,112                     | 22,110               | 9.6                         | 422                           | 222                       | 644              | 0.3                    |
| Benton                   | 16,411                    | 184,486              | 8.9                         | 18,695                        | 2,453                     | 21,148           | 1.29                   |
| Chelan                   | 7,102                     | 73,967               | 9.6                         | 12,645                        | 1,373                     | 14,018           | 1.97                   |
| Clallam                  | 10,999                    | 72,312               | 15.2                        | 5,320                         | 28,599                    | 33,919           | 3.08                   |
| Clark                    | 37,159                    | 443,817              | 8.4                         | 29,054                        | 6,039                     | 35,093           | 0.94                   |
| Columbia                 | 506                       | 4,032                | 12.5                        | 97                            | 216                       | 313              | 0.62                   |
| Cowlitz                  | 17,923                    | 101,860              | 17.6                        | 17,464                        | 1,068                     | 18,532           | 1.03                   |
| Douglas                  | 3,438                     | 39,471               | 8.7                         | 4,212                         | 1,334                     | 5,546            | 1.61                   |
| Ferry                    | 336                       | 7,646                | 4.4                         | 220                           | 375                       | 595              | 1.77                   |
| Franklin                 | 6,766                     | 86,638               | 7.8                         | 6,622                         | 700                       | 7,322            | 1.08                   |
| Garfield                 | 324                       | 2,256                | 14.4                        | 61                            | 61                        | 61               | 0.19                   |
| Grant                    | 4,827                     | 91,878               | 5.3                         | 4,503                         | 1,749                     | 6,252            | 1.3                    |
| Grays Harbor             | 11,295                    | 71,078               | 15.9                        | 16,163                        | 6,505                     | 22,668           | 2.01                   |
| Island                   | 16,425                    | 78,801               | 20.8                        | 6,780                         | 35,163                    | 41,943           | 2.55                   |
| Jefferson                | 4,581                     | 30,076               | 15.2                        | 1,134                         | 8,470                     | 9,604            | 2.1                    |
| King                     | 115,789                   | 2,044,449            | 5.7                         | 133,619                       | 75,483                    | 209,101          | 1.81                   |
| Kitsap                   | 24,841                    | 253,968              | 9.8                         | 8,090                         | 26,428                    | 34,518           | 1.39                   |
| Kittitas                 | 2,964                     | 41,765               | 7.1                         | 2,858                         | 2,717                     | 5,575            | 1.88                   |
| Klickitat                | 2,919                     | 20,866               | 14.0                        | 5,189                         | 184                       | 5,373            | 1.84                   |
| Lewis                    | 10,606                    | 75,081               | 14.1                        | 12,628                        | 3,480                     | 16,108           | 1.52                   |
| Lincoln                  | 698                       | 10,301               | 6.8                         | 686                           | 822                       | 1,508            | 2.16                   |
| Mason                    | 6,980                     | 60,497               | 11.5                        | 5,003                         | 7,379                     | 12,382           | 1.77                   |
| Okanogan                 | 3,485                     | 41,193               | 8.5                         | 3,157                         | 770                       | 3,927            | 1.13                   |
| Pacific                  | 3,848                     | 20,498               | 18.8                        | 4,616                         | 4,142                     | 8,758            | 2.28                   |
| Pend Oreille             | 454                       | 12,896               | 3.5                         | 334                           | 431                       | 765              | 1.69                   |
| Pierce                   | 74,335                    | 819,743              | 9.1                         | 134,217                       | 37,600                    | 171,817          | 2.31                   |
| San Juan                 | 2,517                     | 15,875               | 15.9                        | 88                            | 2,870                     | 2,958            | 1.18                   |
| Skagit                   | 22,471                    | 118,837              | 18.9                        | 52,489                        | 10,502                    | 62,991           | 2.8                    |
| Skamania                 | 1,214                     | 11,274               | 10.8                        | 2,875                         | 174                       | 3,049            | 2.51                   |
| Snohomish                | 78,784                    | 745,913              | 10.6                        | 109,894                       | 58,685                    | 168,579          | 2.14                   |
| Spokane                  | 14,748                    | 479,398              | 3.1                         | 12,839                        | 4,599                     | 17,438           | 1.18                   |
| Stevens                  | 1,419                     | 43,430               | 3.3                         | 1,732                         | 450                       | 2,182            | 1.54                   |
| Thurston                 | 24,651                    | 262,388              | 9.4                         | 31,789                        | 12,363                    | 44,152           | 1.79                   |
| Wahkiakum                | 1,127                     | 4,042                | 27.9                        | 1,741                         | 201                       | 1,942            | 1.72                   |
| Walla Walla              | 4,521                     | 59,530               | 7.6                         | 3,342                         | 483                       | 3,825            | 0.85                   |
| Whatcom                  | 20,055                    | 206,353              | 9.7                         | 25,844                        | 6,469                     | 32,313           | 1.61                   |
| Whitman                  | 1,925                     | 46,570               | 4.1                         | 651                           | 116                       | 767              | 0.4                    |
| Yakima                   | 15,479                    | 247,044              | 6.3                         | 18,810                        | 4,735                     | 23,545           | 1.52                   |
| Unknown WA               | 1,240                     |                      |                             | 1,609                         | 498                       | 2,107            | 1.7                    |
| <b>Washington Total</b>  | <b>578,591</b>            | <b>6,971,406</b>     | <b>8.3</b>                  | <b>698,371</b>                | <b>356,201</b>            | <b>1,054,572</b> | <b>1.82</b>            |
| <b>Other State Total</b> | <b>50,265</b>             |                      |                             | <b>42,482</b>                 | <b>27,687</b>             | <b>70,169</b>    | <b>1.4</b>             |
| Canada                   | 2,107                     |                      |                             | 466                           | 470                       | 936              | 0.44                   |
| Other                    | 575                       |                      |                             | 88                            | 30                        | 118              | 0.21                   |
| <b>Grand Total</b>       | <b>631,538</b>            |                      |                             | <b>741,407</b>                | <b>384,388</b>            | <b>1,125,794</b> | <b>1.78</b>            |

Source: Table 1: Annual Estimates of the Resident Population for Counties of Washington: April 1, 2010 to July 1, 2013. Source: Population Division, U.S. Census Bureau. Release Date: March 2014.

Table 25. 2013-2014 Frequency Distribution of Estimated Salmon Catch Record Cards and Catch

| #Salmon per Catch Record Card | Number of Cards | Cumulative Number of Cards | Percent Cards  | Cumulative Percent Cards | Total Catch      | Cumulative Total Catch | Percent Catch  | Cumulative Percent Catch |
|-------------------------------|-----------------|----------------------------|----------------|--------------------------|------------------|------------------------|----------------|--------------------------|
| 0                             | 456,112         | 456,112                    | 72.22%         | 72.22%                   | 0                | 0                      | 0.00%          | 0.00%                    |
| 1                             | 37,987          | 494,099                    | 6.02%          | 78.24%                   | 37,987           | 37,987                 | 3.37%          | 3.37%                    |
| 2                             | 31,166          | 525,265                    | 4.93%          | 83.17%                   | 62,332           | 100,319                | 5.54%          | 8.91%                    |
| 3                             | 17,076          | 542,341                    | 2.70%          | 85.88%                   | 51,228           | 151,547                | 4.55%          | 13.46%                   |
| 4                             | 17,241          | 559,582                    | 2.73%          | 88.61%                   | 68,964           | 220,511                | 6.13%          | 19.59%                   |
| 5                             | 8,930           | 568,512                    | 1.41%          | 90.02%                   | 44,650           | 265,161                | 3.97%          | 23.56%                   |
| 6                             | 8,064           | 576,576                    | 1.28%          | 91.30%                   | 48,384           | 313,545                | 4.30%          | 27.86%                   |
| 7                             | 6,279           | 582,855                    | 0.99%          | 92.29%                   | 43,953           | 357,498                | 3.90%          | 31.76%                   |
| 8                             | 6,197           | 589,052                    | 0.98%          | 93.27%                   | 49,576           | 407,074                | 4.40%          | 36.16%                   |
| 9                             | 4,323           | 593,375                    | 0.68%          | 93.96%                   | 38,907           | 445,981                | 3.46%          | 39.62%                   |
| 10                            | 3,942           | 597,317                    | 0.62%          | 94.58%                   | 39,420           | 485,401                | 3.50%          | 43.12%                   |
| 11                            | 2,912           | 600,229                    | 0.46%          | 95.04%                   | 32,032           | 517,433                | 2.85%          | 45.97%                   |
| 12                            | 3,248           | 603,477                    | 0.51%          | 95.56%                   | 38,976           | 556,409                | 3.46%          | 49.43%                   |
| 13                            | 2,606           | 606,083                    | 0.41%          | 95.97%                   | 33,878           | 590,287                | 3.01%          | 52.44%                   |
| 14                            | 2,494           | 608,577                    | 0.39%          | 96.36%                   | 34,916           | 625,203                | 3.10%          | 55.54%                   |
| 15                            | 1,919           | 610,496                    | 0.30%          | 96.67%                   | 28,785           | 653,988                | 2.56%          | 58.10%                   |
| 16                            | 1,732           | 612,228                    | 0.27%          | 96.94%                   | 27,712           | 681,700                | 2.46%          | 60.56%                   |
| 17                            | 1,561           | 613,789                    | 0.25%          | 97.19%                   | 26,537           | 708,237                | 2.36%          | 62.92%                   |
| 18                            | 1,471           | 615,260                    | 0.23%          | 97.42%                   | 26,478           | 734,715                | 2.35%          | 65.27%                   |
| 19                            | 1,351           | 616,611                    | 0.21%          | 97.64%                   | 25,669           | 760,384                | 2.28%          | 67.55%                   |
| 20                            | 1,292           | 617,903                    | 0.20%          | 97.84%                   | 25,840           | 786,224                | 2.30%          | 69.85%                   |
| 21                            | 1,247           | 619,150                    | 0.20%          | 98.04%                   | 26,187           | 812,411                | 2.33%          | 72.18%                   |
| 22                            | 1,120           | 620,270                    | 0.18%          | 98.22%                   | 24,640           | 837,051                | 2.19%          | 74.37%                   |
| 23                            | 1,165           | 621,435                    | 0.18%          | 98.40%                   | 26,795           | 863,846                | 2.38%          | 76.75%                   |
| 24                            | 1,060           | 622,495                    | 0.17%          | 98.57%                   | 25,440           | 889,286                | 2.26%          | 79.01%                   |
| 25                            | 1,516           | 624,011                    | 0.24%          | 98.81%                   | 37,900           | 927,186                | 3.37%          | 82.38%                   |
| 26                            | 6,556           | 630,567                    | 1.04%          | 99.85%                   | 170,456          | 1,097,642              | 15.14%         | 97.52%                   |
| 27                            | 635             | 631,202                    | 0.10%          | 99.95%                   | 17,145           | 1,114,787              | 1.52%          | 99.04%                   |
| 28                            | 119             | 631,321                    | 0.02%          | 99.97%                   | 3,332            | 1,118,119              | 0.30%          | 99.34%                   |
| 29                            | 37              | 631,358                    | 0.01%          | 99.97%                   | 1,073            | 1,119,192              | 0.10%          | 99.44%                   |
| 30                            | 22              | 631,380                    | 0.00%          | 99.98%                   | 660              | 1,119,852              | 0.06%          | 99.50%                   |
| 31                            | 45              | 631,425                    | 0.01%          | 99.98%                   | 1,395            | 1,121,247              | 0.12%          | 99.62%                   |
| 32                            | 15              | 631,440                    | 0.00%          | 99.98%                   | 480              | 1,121,727              | 0.04%          | 99.66%                   |
| 33                            | 15              | 631,455                    | 0.00%          | 99.99%                   | 495              | 1,122,222              | 0.04%          | 99.70%                   |
| 34                            | 15              | 631,470                    | 0.00%          | 99.99%                   | 510              | 1,122,732              | 0.05%          | 99.75%                   |
| 35 +                          | 66              | 631,470                    | 0.00%          | 99.99%                   | 3,062            | 1,125,794              | 0.25%          | 100.00%                  |
| <b>Total</b>                  | <b>631,536</b>  |                            | <b>100.00%</b> |                          | <b>1,125,794</b> |                        | <b>100.00%</b> |                          |

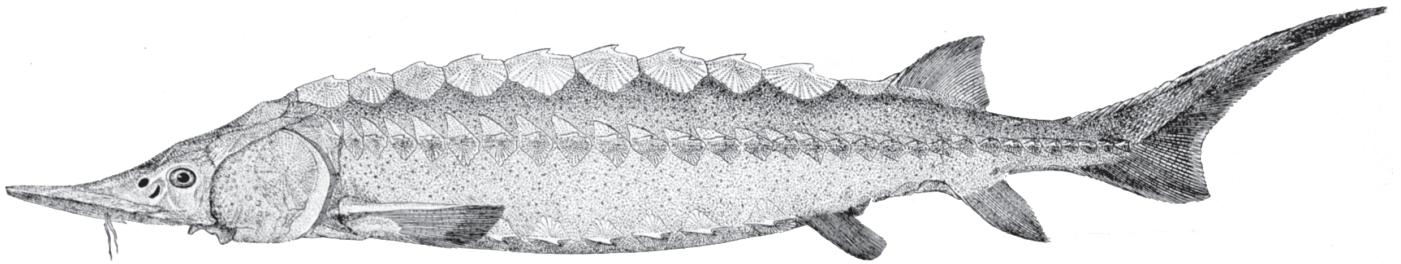
\*Note: A single card has room for twenty-six salmon entries. Cards showing more than that were filled out incorrectly, with more than one salmon per line.

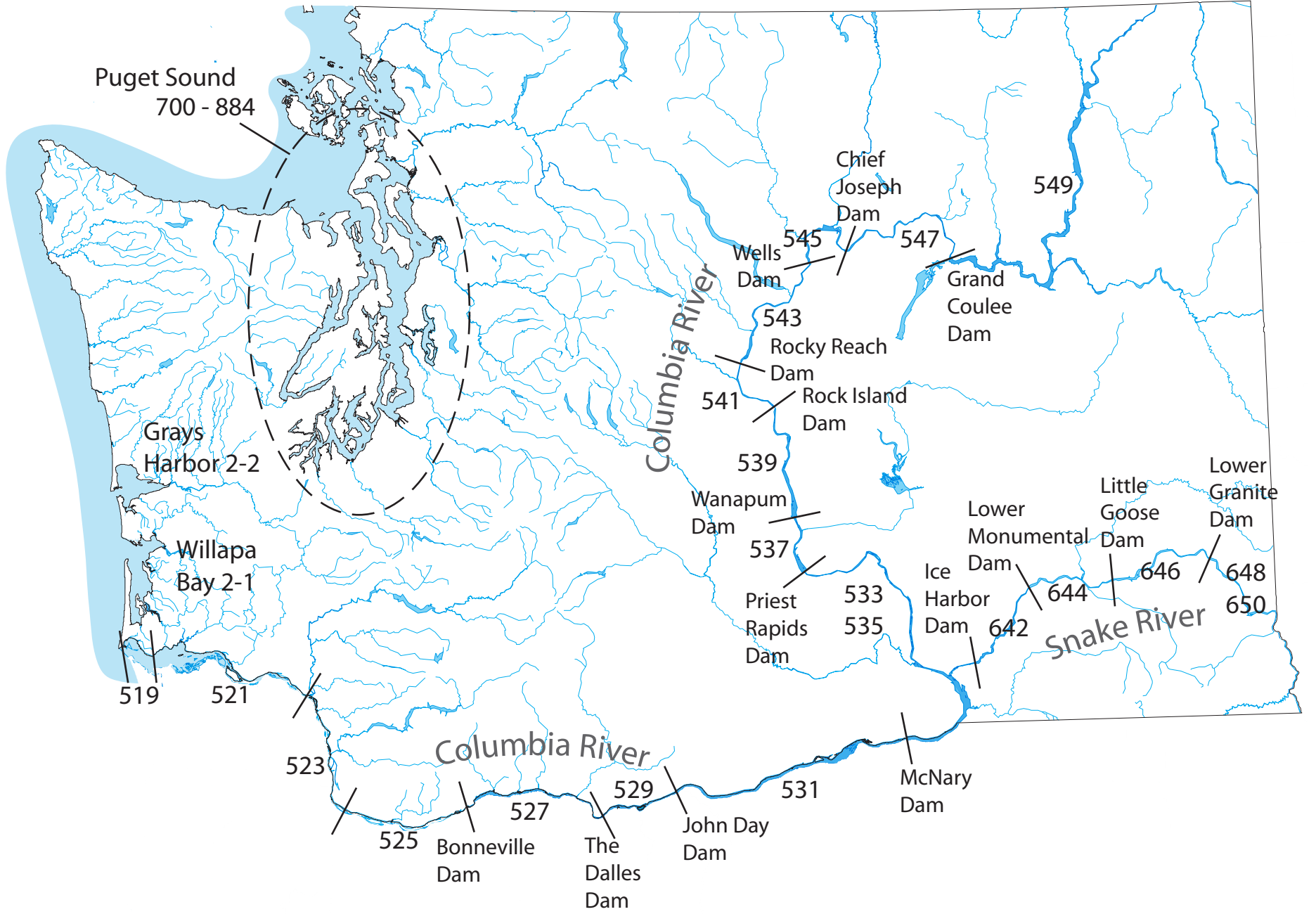
**Table 26. 2013-2014 Sport Salmon Inventory of Catch Record Cards Received**

| <b>Response Type</b>        | <b>With Catch</b> | <b>No catch</b> | <b>Total Reports</b> | <b>Number of Salmon</b> | <b>Catch per Card</b> |
|-----------------------------|-------------------|-----------------|----------------------|-------------------------|-----------------------|
| Prior to reminder           | 3,689             | 4,758           | 8,447                | 22,720                  | 2.69                  |
| After 1st reminder postcard | 17,851            | 27,106          | 44,957               | 118,392                 | 2.63                  |
| After 2nd reminder postcard | 1,416             | 3,111           | 4,527                | 8,100                   | 1.79                  |
| From license dealer         | 530               | 408             | 938                  | 1,565                   | 1.67                  |
| <b>Total</b>                | <b>23,486</b>     | <b>35,383</b>   | <b>58,869</b>        | <b>141,785</b>          | <b>2.41</b>           |



# Sturgeon





# DESCRIPTION OF STURGEON CATCH RECORD CARD AREAS

---

## Columbia River

|     |  |
|-----|--|
| 519 | Buoy 10 to Megler - Astoria Bridge         |
| 521 | Megler - Astoria Bridge to Longview Bridge |
| 523 | Longview Bridge to I-5 Bridge              |
| 525 | I-5 Bridge to Bonneville Dam               |
| 527 | Bonneville to the Dalles Dam               |
| 529 | The Dalles Dam to John Day Dam             |
| 531 | John Day to McNary Dam                     |
| 533 | McNary Dam to Pasco                        |
| 535 | Pasco to Priest Rapids Dam                 |
| 537 | Priest Rapids Dam to Wanapum Dam           |
| 539 | Wanapum to Rock Island Dam                 |
| 541 | Rock Island to Rocky Reach Dam             |
| 543 | Rocky Reach to Wells Dam                   |
| 545 | Wells to Chief Joseph Dam                  |
| 547 | Chief Joseph to Grand Coulee Dam           |
| 549 | Grand Coulee Dam to Canadian Border        |

## Snake River

|     |  |
|-----|--|
| 640 | Below Ice Harbor Dam                     |
| 642 | Ice Harbor to Lower Monumental Dam       |
| 644 | Lower Monumental to Little Goose Dam     |
| 646 | Little Goose to Lower Granite Dam        |
| 648 | Lower Granite to Clarkston               |
| 650 | Upstream of Interstate Bridge, Clarkston |

## Other - including Puget Sound

|           |              |
|-----------|--------------|
| 2-1       | Willapa Bay  |
| 2-2       | Grays Harbor |
| 700 - 884 | Puget Sound  |

Table 27. 2013-2014 Sport Sturgeon Catch, by Area and Month

| COASTAL RIVER SYSTEMS      |              |      |           |           |           |           |           |           |           |     |     |      |     |  |            |
|----------------------------|--------------|------|-----------|-----------|-----------|-----------|-----------|-----------|-----------|-----|-----|------|-----|--|------------|
| Catch Area                 | Species      | 2013 |           |           |           |           |           |           |           |     |     | 2014 |     |  | Total      |
|                            |              | Apr  | May       | Jun       | Jul       | Aug       | Sep       | Oct       | Nov       | Dec | Jan | Feb  | Mar |  |            |
| Area 2-1: Willapa Bay      | White        |      |           |           | 11        |           |           |           |           |     |     |      |     |  | 11         |
| Area 2-2: Grays Harbor     | White        |      |           | 11        |           |           |           |           |           | 11  |     |      |     |  | 22         |
| Chehalis R. above Black R. | White        |      | 11        |           |           |           |           |           |           |     |     |      |     |  | 11         |
| Chehalis R. below Black R. | White        |      |           |           |           | 11        | 11        |           |           |     |     |      |     |  | 22         |
| Naselle River              | White        |      | 11        | 43        | 76        | 11        |           |           | 11        | 33  |     |      |     |  | 185        |
| Willapa River              | White        |      |           | 11        |           |           |           |           |           |     |     |      |     |  | 11         |
| <b>Total</b>               | <b>White</b> |      | <b>22</b> | <b>65</b> | <b>87</b> | <b>22</b> | <b>11</b> | <b>11</b> | <b>44</b> |     |     |      |     |  | <b>262</b> |

Table 27. 2013-2014 Sport Sturgeon Catch, by Area and Month (continued)

| COLUMBIA RIVER SYSTEMS                                  |         |      |     |       |     |     |     |     |     |     |     |      |     |    |       |
|---|---------|------|-----|-------|-----|-----|-----|-----|-----|-----|-----|------|-----|----|-------|
| Catch Area  | Species | 2013 |     |       |     |     |     |     |     |     |     | 2014 |     |    | Total |
|   |         | Apr  | May | Jun   | Jul | Aug | Sep | Oct | Nov | Dec | Jan | Feb  | Mar |    |       |
| Columbia R 01: Buoy 10 to Megler-Astoria Bridge         | White   |      | 116 | 1,084 |     |     |     |     |     |     |     |      |     |    | 1200  |
| Columbia R 02: Megler-Astoria Bridge to Longview Bridge | White   |      | 187 | 1,178 |     |     |     |     |     |     |     |      |     |    | 1365  |
| Columbia R 03: Longview Br. to I-5 Bridge               | White   | 66   | 451 | 284   |     |     |     |     |     |     |     |      |     |    | 801   |
| Columbia R 04: I-5 Bridge to Bonneville Dam             | White   | 6    | 57  | 9     |     |     |     |     |     |     |     |      |     |    | 72    |
| Columbia R 05: Bonneville to The Dalles Dam             | White   |      |     | 321   |     |     |     |     |     |     |     | 84   | 25  | 31 | 461   |
| Columbia R 06: The Dalles to John Day Dam               | White   |      | 7   | 10    | 8   | 24  | 5   | 18  | 4   |     |     |      |     | 11 | 87    |
| Columbia R 07: John Day to McNary Dam                   | White   |      | 14  | 86    |     |     |     |     |     |     |     | 3    |     | 25 | 128   |
| Columbia R 08: McNary Dam - Hwy 395 Bridge in Pasco     | White   |      | 22  | 11    | 11  |     |     |     |     |     |     |      |     |    | 44    |
| Columbia R 09: Hwy 395 Bridge to old Hanford townsite   | White   |      | 11  | 11    | 33  |     |     |     |     |     |     |      |     | 11 | 66    |

Table 27. 2013-2014 Sport Sturgeon Catch, by Area and Month (continued)

| COLUMBIA RIVER SYSTEMS                                   |              |           |            |              |            |           |           |           |          |     |     |           |           |            |              |
|--|--------------|-----------|------------|--------------|------------|-----------|-----------|-----------|----------|-----|-----|-----------|-----------|------------|--------------|
| Catch Area   | Species      | 2013      |            |              |            |           |           |           |          |     |     | 2014      |           |            | Total        |
|  |              | Apr       | May        | Jun          | Jul        | Aug       | Sep       | Oct       | Nov      | Dec | Jan | Feb       | Mar       |            |              |
| Columbia R 09: Old Hanford townsite to Priest Rapids Dam | White        | 11        | 33         |              | 76         |           |           |           |          |     |     |           |           | 11         | 131          |
| Cowlitz R. below Mayfield Dam                            | White        | 11        |            | 11           |            |           |           |           |          |     |     |           |           |            | 22           |
| Little White Salmon River & Drano Lake                   | White        |           |            |              |            |           |           |           |          |     |     |           |           | 22         | 22           |
| Wind River below Shipherd Falls                          | White        |           |            | 22           |            |           |           |           |          |     |     |           |           |            | 22           |
| Snake R 2: Ice Harbor to Lower Monumental Dam            | White        |           |            | 22           |            |           |           |           |          |     |     |           |           |            | 22           |
| Snake R 3: Lower Monumental to Little Goose Dam          | White        |           |            |              | 11         | 22        | 33        |           |          |     |     |           |           |            | 66           |
| Snake R 4: Little Goose to Lower Granite Dam             | White        |           |            | 33           | 22         |           |           |           |          |     |     |           |           |            | 55           |
| <b>Total</b>   | <b>White</b> | <b>94</b> | <b>898</b> | <b>3,082</b> | <b>161</b> | <b>46</b> | <b>38</b> | <b>18</b> | <b>4</b> |     |     | <b>87</b> | <b>25</b> | <b>111</b> | <b>4,564</b> |

Table 27. 2013-2014 Sport Sturgeon Catch, by Area and Month (continued)

| PUGET SOUND RIVER SYSTEMS          |              |      |     |           |     |     |     |           |     |     |     |      |     |  |           |
|------------------------------------|--------------|------|-----|-----------|-----|-----|-----|-----------|-----|-----|-----|------|-----|--|-----------|
| Catch Area                         | Species      | 2013 |     |           |     |     |     |           |     |     |     | 2014 |     |  | Total     |
|                                    |              | Apr  | May | Jun       | Jul | Aug | Sep | Oct       | Nov | Dec | Jan | Feb  | Mar |  |           |
| Area 8-1: Skagit Bay-Saratoga Psg. | White        |      |     | 11        |     |     |     |           |     |     |     |      |     |  | 11        |
| Area 8-2: Port Susan-Port Gardner  | White        |      |     | 22        |     |     |     |           |     |     |     |      |     |  | 22        |
| Area 9: Admiralty Inlet            | White        |      |     |           |     |     |     | 11        |     |     |     |      |     |  | 11        |
| Snohomish River                    | White        |      |     | 11        |     |     |     |           |     |     |     |      |     |  | 11        |
| Stillaguamish River                | White        |      |     | 11        |     |     |     |           |     |     |     |      |     |  | 11        |
| <b>Total</b>                       | <b>White</b> |      |     | <b>55</b> |     |     |     | <b>11</b> |     |     |     |      |     |  | <b>66</b> |

Table 27. 2013-2014 Sport Sturgeon Catch, by Area and Month (continued)

| UNKNOWN RIVER SYSTEMS |         |      |     |     |     |     |     |     |     |     |     |      |     |    |       |
|-----------------------|---------|------|-----|-----|-----|-----|-----|-----|-----|-----|-----|------|-----|----|-------|
| Catch Area            | Species | 2013 |     |     |     |     |     |     |     |     |     | 2014 |     |    | Total |
|                       |         | Apr  | May | Jun | Jul | Aug | Sep | Oct | Nov | Dec | Jan | Feb  | Mar |    |       |
| Unknown Area Totals   | White   | 11   | 33  | 11  | 43  | 11  | 22  |     |     |     |     |      |     | 11 | 142   |

Table 27. 2013-2014 Sport Sturgeon Catch, by Area and Month (continued)

| STATEWIDE TOTALS |         |      |     |       |     |     |     |     |     |     |     |      |     |     |       |
|------------------|---------|------|-----|-------|-----|-----|-----|-----|-----|-----|-----|------|-----|-----|-------|
| Catch Area       | Species | 2013 |     |       |     |     |     |     |     |     |     | 2014 |     |     | Total |
|                  |         | Apr  | May | Jun   | Jul | Aug | Sep | Oct | Nov | Dec | Jan | Feb  | Mar |     |       |
| Statewide Totals | White   | 105  | 953 | 3,213 | 291 | 79  | 71  | 40  | 48  |     |     | 87   | 25  | 122 | 5,034 |

**Table 28. 2013-2014 Washington Sport Sturgeon Fishing, by Residence**

| County of Residence     | Number Catch Record Cards | Population by County | % Catch Record Holders | Total Sturgeon | Average Catch per Catch Record Card |
|-------------------------|---------------------------|----------------------|------------------------|----------------|-------------------------------------|
| Adams                   | 1,317                     | 19,067               | 6.9                    | 47             | 0.04                                |
| Asotin                  | 2,112                     | 22,110               | 9.6                    | 10             | 0.00                                |
| Benton                  | 16,411                    | 184,486              | 8.9                    | 305            | 0.02                                |
| Chelan                  | 7,102                     | 73,967               | 9.6                    | 10             | 0.00                                |
| Clallam                 | 10,999                    | 72,312               | 15.2                   | 67             | 0.01                                |
| Clark                   | 37,159                    | 443,817              | 8.4                    | 896            | 0.02                                |
| Columbia                | 506                       | 4,032                | 12.5                   | 10             | 0.02                                |
| Cowlitz                 | 17,923                    | 101,860              | 17.6                   | 686            | 0.04                                |
| Douglas                 | 3,438                     | 39,471               | 8.7                    | 10             | 0.00                                |
| Ferry                   | 336                       | 7,646                | 4.4                    |                |                                     |
| Franklin                | 6,766                     | 86,638               | 7.8                    | 104            | 0.02                                |
| Garfield                | 324                       | 2,256                | 14.4                   |                |                                     |
| Grant                   | 4,827                     | 91,878               | 5.3                    | 57             | 0.01                                |
| Grays Harbor            | 11,295                    | 71,078               | 15.9                   | 104            | 0.01                                |
| Island                  | 16,425                    | 78,801               | 20.8                   | 10             | 0.00                                |
| Jefferson               | 4,581                     | 30,076               | 15.2                   | 10             | 0.00                                |
| King                    | 115,789                   | 2,044,449            | 5.7                    | 305            | 0.00                                |
| Kitsap                  | 24,841                    | 253,968              | 9.8                    | 67             | 0.00                                |
| Kittitas                | 2,964                     | 41,765               | 7.1                    | 19             | 0.01                                |
| Klickitat               | 2,919                     | 20,866               | 14.0                   | 76             | 0.03                                |
| Lewis                   | 10,606                    | 75,081               | 14.1                   | 381            | 0.04                                |
| Lincoln                 | 698                       | 10,301               | 6.8                    |                |                                     |
| Mason                   | 6,980                     | 60,497               | 11.5                   | 10             | 0.00                                |
| Okanogan                | 3,485                     | 41,193               | 8.5                    |                |                                     |
| Pacific                 | 3,848                     | 20,498               | 18.8                   | 219            | 0.06                                |
| Pend Oreille            | 454                       | 12,896               | 3.5                    |                |                                     |
| Pierce                  | 74,335                    | 819,743              | 9.1                    | 276            | 0.00                                |
| San Juan                | 2,517                     | 15,875               | 15.9                   |                |                                     |
| Skagit                  | 22,471                    | 118,837              | 18.9                   | 47             | 0.00                                |
| Skamania                | 1,214                     | 11,274               | 10.8                   | 96             | 0.08                                |
| Snohomish               | 78,784                    | 745,913              | 10.6                   | 190            | 0.00                                |
| Spokane                 | 14,748                    | 479,398              | 3.1                    | 76             | 0.01                                |
| Stevens                 | 1,419                     | 43,430               | 3.3                    |                |                                     |
| Thurston                | 24,651                    | 262,388              | 9.4                    | 229            | 0.01                                |
| Wahkiakum               | 1,127                     | 4,042                | 27.9                   | 96             | 0.09                                |
| Walla Walla             | 4,521                     | 59,530               | 7.6                    | 104            | 0.02                                |
| Whatcom                 | 20,055                    | 206,353              | 9.7                    | 19             | 0.00                                |
| Whitman                 | 1,925                     | 46,570               | 4.1                    | 10             | 0.01                                |
| Yakima                  | 15,479                    | 247,044              | 6.3                    | 210            | 0.01                                |
| Unknown WA              | 1,240                     |                      |                        | 19             | 0.02                                |
| <b>Washington Total</b> | <b>578,591</b>            | <b>6,971,406</b>     | <b>8.3</b>             | <b>4,775</b>   | <b>0.01</b>                         |
| Other State Total       | 50,265                    |                      |                        | 257            | 0.01                                |
| Canada                  | 2,107                     |                      |                        |                |                                     |
| Other                   | 575                       |                      |                        |                |                                     |
| <b>Grand Total</b>      | <b>631,538</b>            |                      |                        | <b>5,032</b>   | <b>0.01</b>                         |

Note: The figures do not accurately multiply across because of the bias adjustment factor and rounding of numbers.

Source: Table 1: Annual Estimates of the Resident Population for Counties of Washington: April 1, 2010 to July 1, 2013.

Source: Population Division, U.S. Census Bureau. Release Date: March 2014

**Table 29. 2013-2014 Frequency Distribution of Estimated Sturgeon Catch Record Cards and Catch**

| #Sturgeon per Catch Record Card | Number of Cards | Cumulative Number of Cards | Percent Cards | Cumulative Percent Cards | Total Catch  | Cumulative Total Catch | Percent Catch | Cumulative Percent Catch |
|---------------------------------|-----------------|----------------------------|---------------|--------------------------|--------------|------------------------|---------------|--------------------------|
| <b>0</b>                        | 627,381         | 627,381                    | 99.3%         | 99.3%                    | 0            | 0                      | 0.0%          | 0.0%                     |
| <b>1</b>                        | 3,276           | 630,657                    | 0.5%          | 99.9%                    | 3,276        | 3,276                  | 65.1%         | 65.1%                    |
| <b>2</b>                        | 879             | 631,536                    | 0.1%          | 100.0%                   | 1,758        | 5,034                  | 34.9%         | 100.0%                   |
| <b>Total</b>                    | 631,536         |                            | <b>100.0%</b> |                          | <b>5,034</b> |                        | <b>100.0%</b> |                          |

**Table 30. 2013-2014 Sport Sturgeon Inventory of Catch Record Cards Reported**

| Response Type               | With Catch | No catch | Total Reports | Number of Sturgeon | Catch per Card |
|-----------------------------|------------|----------|---------------|--------------------|----------------|
| Prior to reminder           | 38         | 8,409    | 8,447         | 43                 | 0.01           |
| After 1st reminder postcard | 369        | 44,588   | 44,957        | 449                | 0.01           |
| After 2nd reminder postcard | 32         | 4,497    | 4,527         | 37                 | 0.01           |
| From license dealer         | 3          | 935      | 938           | 4                  | 0.00           |
| <b>Total</b>                | 442        | 58,429   | 58,869        | 533                | 0.01           |



# Steelhead




Table 31. 2013-2014 Steelhead Sport Catch, by Area and Month

| COASTAL RIVERS AND MARINE CATCH AREAS |                            |        |           |      |     |     |     |     |     |     |     |     |      |     |       |       |       |       |
|---------------------------------------|----------------------------|--------|-----------|------|-----|-----|-----|-----|-----|-----|-----|-----|------|-----|-------|-------|-------|-------|
| System                                | Water                      | Race   | Mark Type | 2013 |     |     |     |     |     |     |     |     | 2014 |     |       | Total |       |       |
|                                       |                            |        |           | Apr  | May | Jun | Jul | Aug | Sep | Oct | Nov | Dec | Jan  | Feb | Mar   |       |       |       |
| Chehalis R. System *                  | Bear River (Pacific Co.)   | W      | Marked    |      |     |     |     |     |     |     |     |     |      | 5   |       | 5     |       |       |
|                                       | Chehalis R. above Black R. | W      | Marked    |      |     |     |     |     |     |     |     | 4   | 22   | 171 | 62    | 4     | 263   |       |
|                                       | Chehalis R. below Black R. | S      | Marked    |      |     |     | 6   | 26  |     |     | 6   |     |      |     |       |       | 38    |       |
|                                       |                            | W      | Marked    |      |     |     |     |     |     |     |     |     | 4    | 44  | 135   | 109   | 29    | 321   |
|                                       | Satsop River               | S      | Marked    |      |     |     | 32  | 64  | 70  | 6   | 6   |     |      |     |       |       |       | 178   |
|                                       |                            | W      | Marked    |      |     |     |     |     |     |     |     |     | 15   | 18  | 120   | 196   | 145   | 494   |
|                                       | Satsop River, West Fork    | W      | Marked    |      |     |     |     |     |     |     |     |     |      |     | 7     | 4     | 11    |       |
|                                       | Skookumchuck River         | S      | Marked    |      |     |     |     |     |     |     |     |     | 3    |     |       |       |       | 3     |
|                                       |                            | W      | Marked    | 80   |     |     |     |     |     |     |     |     |      | 11  | 11    | 270   | 376   | 705   |
|                                       | Van Winkle Creek           | S      | Marked    |      |     |     | 3   |     |     |     |     |     |      |     |       |       |       | 3     |
|                                       |                            | W      | Marked    |      |     |     |     |     |     |     |     |     | 4    | 11  | 4     |       |       | 19    |
|                                       | Wishkah River              | S      | Marked    |      |     |     | 3   |     |     |     |     |     |      |     |       |       |       | 3     |
|                                       | Wynoochee River            | S      | Marked    |      |     |     | 6   | 469 | 625 | 345 | 64  | 48  |      |     |       |       |       | 1,557 |
| W                                     |                            | Marked |           |      |     |     |     |     |     |     |     |     | 73   | 236 | 931   | 854   | 556   | 2,650 |
| Chehalis R. System Totals             | S                          | Marked |           |      |     | 6   | 501 | 701 | 441 | 70  | 63  |     |      |     |       |       | 1,782 |       |
|                                       | W                          | Marked | 80        |      |     |     |     |     |     |     |     |     | 111  | 342 | 1,638 | 1,601 | 1,439 | 5,211 |
| Copalis R. System *                   | Copalis River              | S      | Marked    |      |     |     |     | 3   |     |     |     |     |      |     |       |       | 3     |       |
| Elk R. System *                       | Elk River                  | W      | Marked    |      |     |     |     |     |     |     |     |     |      | 5   |       |       | 5     |       |
| Hoh R. System *                       | Hoh River above Hwy 101    | S      | Marked    |      |     |     | 18  | 30  | 6   |     |     |     |      |     |       |       | 54    |       |
|                                       |                            | W      | Marked    |      |     |     |     |     |     |     |     |     | 14   | 64  | 37    | 5     | 5     | 125   |
|                                       |                            |        | Unmarked  |      |     |     |     |     |     |     |     |     |      |     |       |       | 5     | 9     |
|                                       | Hoh River below Hwy 101    | S      | Marked    |      |     |     | 18  | 12  | 12  | 114 | 24  | 6   |      |     |       |       |       | 186   |
|                                       |                            | W      | Marked    | 5    |     |     |     |     |     |     |     |     |      | 156 | 623   | 211   | 46    | 18    |
| Unmarked                              | 9                          |        |           |      |     |     |     |     |     |     |     |     |      |     |       | 9     | 55    | 73    |
| Total                                 | 14                         |        |           |      |     |     |     |     |     |     |     |     | 156  | 623 | 211   | 55    | 73    | 1,132 |

**Table 31. 2013-2014 Steelhead Sport Catch, by Area and Month (continued)**

| COASTAL RIVERS AND MARINE CATCH AREAS |                             |      |           |      |     |     |     |     |     |     |     |      |     |     |       |     |    |     |     |       |     |
|---------------------------------------|-----------------------------|------|-----------|------|-----|-----|-----|-----|-----|-----|-----|------|-----|-----|-------|-----|----|-----|-----|-------|-----|
| System                                | Water                       | Race | Mark Type | 2013 |     |     |     |     |     |     |     | 2014 |     |     | Total |     |    |     |     |       |     |
|                                       |                             |      |           | Apr  | May | Jun | Jul | Aug | Sep | Oct | Nov | Dec  | Jan | Feb |       | Mar |    |     |     |       |     |
| Hoh R. System *<br>(cont.)            | Hoh River, So. Fork         | W    | Marked    |      |     |     |     |     |     |     |     |      |     | 23  |       |     |    | 23  |     |       |     |
|                                       | Hoh R. System Totals        | S    | Marked    |      | 18  | 12  | 30  | 144 | 30  | 6   |     |      |     |     |       |     |    |     | 240 |       |     |
|                                       |                             | W    | Marked    | 5    |     |     |     |     |     |     |     | 170  | 710 | 248 | 51    | 23  |    |     |     | 1,207 |     |
|                                       |                             |      | Unmarked  | 9    |     |     |     |     |     |     |     |      |     |     | 14    | 64  |    |     |     | 87    |     |
|                                       |                             |      | Total     | 14   |     |     |     |     |     |     |     | 170  | 710 | 248 | 65    | 87  |    |     |     | 1,294 |     |
| Hoquiam R. System *                   | Hoquiam River               | S    | Marked    |      |     |     |     | 3   |     |     |     |      |     |     |       |     |    | 3   |     |       |     |
|                                       |                             | W    | Marked    |      |     |     |     |     |     |     |     |      |     |     |       | 5   |    | 5   |     |       |     |
| Humptulips R. System *                | Humptulips River            | S    | Marked    |      |     | 84  | 70  | 55  | 5   | 5   |     |      |     |     |       |     |    | 219 |     |       |     |
|                                       |                             | W    | Marked    |      |     |     |     |     |     |     |     | 39   | 329 | 163 | 27    | 15  |    |     |     | 573   |     |
|                                       | Humptulips River, E. Fork   | S    | Marked    |      |     |     | 2   | 2   |     |     |     |      |     |     |       |     |    | 4   |     |       |     |
|                                       |                             | W    | Marked    |      |     |     |     |     |     |     |     |      |     |     |       | 4   | 8  |     |     |       | 12  |
|                                       | Humptulips River, W. Fork   | W    | Marked    |      |     |     |     |     |     |     |     |      |     | 4   |       |     |    |     |     | 4     |     |
|                                       | Stevens Creek               | W    | Marked    |      |     |     |     |     |     |     |     |      | 4   | 27  |       |     |    |     |     | 31    |     |
|                                       | Humptulips R. System Totals | S    | Marked    |      |     | 84  | 72  | 57  | 5   | 5   |     |      |     |     |       |     |    |     |     |       | 223 |
|                                       |                             | W    | Marked    |      |     |     |     |     |     |     |     |      | 39  | 333 | 194   | 31  | 23 |     |     |       | 620 |
| Joe Creek System *                    | Joe Creek                   | W    | Marked    |      |     |     |     |     |     |     |     |      |     | 5   |       |     |    |     |     | 5     |     |
| Johns R. System *                     | Johns River                 | W    | Marked    |      |     |     |     |     |     |     |     |      |     | 10  |       |     |    |     |     | 10    |     |
| Kalaloch Cr. System *                 | Kalaloch Creek              | W    | Marked    |      |     |     |     |     |     |     |     |      |     | 5   |       |     |    |     |     | 5     |     |
| Marine Water                          | Area 1: Col R - Ledbetter   | S    | Marked    |      |     | 7   | 21  | 32  | 25  | 39  |     |      |     |     |       |     |    |     |     |       | 124 |
|                                       |                             | W    | Marked    | 3    |     |     |     |     |     |     |     | 10   | 7   | 10  |       | 3   |    |     |     | 33    |     |
|                                       | Area 2-1: Willapa Bay       | S    | Marked    |      |     |     |     | 10  |     |     |     |      |     |     |       |     |    |     |     |       | 10  |
|                                       | Marine Water Totals         | S    | Marked    |      |     | 7   | 21  | 42  | 25  | 39  |     |      |     |     |       |     |    |     |     |       | 134 |
|                                       |                             | W    | Marked    | 3    |     |     |     |     |     |     |     |      | 10  | 7   | 10    |     | 3  |     |     |       | 33  |

Table 31. 2013-2014 Steelhead Sport Catch, by Area and Month (continued)

| COASTAL RIVERS AND MARINE CATCH AREAS |                            |        |           |      |     |     |     |     |     |     |     |     |      |     |     |       |
|---------------------------------------|----------------------------|--------|-----------|------|-----|-----|-----|-----|-----|-----|-----|-----|------|-----|-----|-------|
| System                                | Water                      | Race   | Mark Type | 2013 |     |     |     |     |     |     |     |     | 2014 |     |     | Total |
|                                       |                            |        |           | Apr  | May | Jun | Jul | Aug | Sep | Oct | Nov | Dec | Jan  | Feb | Mar |       |
| Marine Water *                        | Area 2: Westport           | S      | Marked    |      |     | 7   | 10  | 10  |     |     | 3   |     |      |     |     | 30    |
|                                       | Area 2-2: Grays Harbor     | S      | Marked    |      |     | 7   |     |     | 3   |     |     |     |      |     |     | 10    |
|                                       |                            | W      | Marked    |      |     |     |     |     |     |     |     |     |      | 3   |     | 3     |
|                                       | Area 3: La Push            | W      | Marked    |      |     |     |     |     |     |     |     | 13  |      |     |     | 13    |
|                                       | Area 4: Cape Flattery      | S      | Marked    |      |     | 7   |     |     |     |     |     |     |      |     |     | 7     |
|                                       |                            | W      | Marked    |      |     |     |     |     |     |     |     | 3   |      |     |     | 3     |
|                                       | Marine Water Totals        | S      | Marked    |      |     | 7   | 24  | 10  | 3   | 3   |     |     |      |     |     | 47    |
| W                                     |                            | Marked |           |      |     |     |     |     |     |     | 16  |     | 3    |     | 19  |       |
| Naselle R. System                     | Naselle River              | S      | Marked    |      |     |     |     | 1   |     |     | 2   |     |      |     | 3   |       |
|                                       |                            | W      | Marked    | 9    |     |     |     |     |     |     | 42  | 302 | 179  | 33  | 19  | 584   |
|                                       | Salmon Creek (Pacific Co.) | S      | Marked    |      |     | 6   |     |     |     | 1   |     |     |      |     |     | 7     |
|                                       |                            | W      | Marked    |      |     |     |     |     |     |     |     |     | 5    |     | 5   | 10    |
|                                       | Naselle R. System Totals   | S      | Marked    |      |     | 6   |     |     | 1   | 1   | 2   |     |      |     |     | 10    |
|                                       |                            | W      | Marked    | 9    |     |     |     |     |     |     |     | 42  | 302  | 184 | 33  | 24    |
| Nemah R. System                       | Nemah River                | W      | Marked    |      |     |     |     |     |     |     |     |     | 15   |     | 15  |       |
| North R. System                       | North River                | W      | Marked    |      |     |     |     |     |     |     |     | 131 | 140  | 64  | 335 |       |
|                                       | Smith Creek (Pacific Co.)  | W      | Marked    |      |     |     |     |     |     |     |     |     | 3    | 3   | 6   |       |
|                                       | North River System Totals  | W      | Marked    |      |     |     |     |     |     |     |     | 131 | 143  | 67  | 341 |       |

**Table 31. 2013-2014 Steelhead Sport Catch, by Area and Month (continued)**

| COASTAL RIVERS AND MARINE CATCH AREAS |                              |          |           |                    |     |     |     |     |     |     |     |     |      |     |     |       |     |     |       |       |
|---------------------------------------|------------------------------|----------|-----------|--------------------|-----|-----|-----|-----|-----|-----|-----|-----|------|-----|-----|-------|-----|-----|-------|-------|
| System                                | Water                        | Race     | Mark Type | 2013               |     |     |     |     |     |     |     |     | 2014 |     |     | Total |     |     |       |       |
|                                       |                              |          |           | Apr                | May | Jun | Jul | Aug | Sep | Oct | Nov | Dec | Jan  | Feb | Mar |       |     |     |       |       |
| Queets R. System *                    | Clearwater River             | S        | Marked    | 6                  |     |     |     |     |     |     |     |     |      |     |     | 6     |     |     |       |       |
|                                       |                              | W        | Marked    |                    |     |     |     |     |     |     |     |     | 9    | 9   | 5   |       | 23  |     |       |       |
|                                       |                              |          | Unmarked  | 5                  |     |     |     |     |     |     |     |     |      |     |     | 14    | 24  | 43  |       |       |
|                                       |                              |          |           | Total              | 5   |     |     |     |     |     |     |     |      |     | 9   | 9     | 19  | 24  | 66    |       |
|                                       | Queets River                 | S        | Marked    | 11 17 6            |     |     |     |     |     |     |     |     |      |     |     | 34    |     |     |       |       |
|                                       |                              | W        | Marked    |                    |     |     |     |     |     |     |     |     | 9    | 75  | 137 | 13    |     | 234 |       |       |
|                                       |                              |          | Unmarked  |                    |     |     |     |     |     |     |     |     |      |     |     | 4     | 4   | 8   |       |       |
|                                       |                              |          |           | Total              |     |     |     |     |     |     |     |     |      | 9   | 75  | 137   | 17  | 4   | 242   |       |
|                                       | Salmon River (Jefferson Co.) | S        | Marked    | 6                  |     |     |     |     |     |     |     |     |      |     |     | 6     |     |     |       |       |
|                                       |                              | W        | Marked    |                    |     |     |     |     |     |     |     |     | 13   |     |     | 31    | 49  | 93  |       |       |
|                                       | Queets R. System Totals      | S        | Marked    | 11 17 18           |     |     |     |     |     |     |     |     |      |     |     | 46    |     |     |       |       |
| W                                     |                              | Marked   |           |                    |     |     |     |     |     |     |     | 9   | 97   | 177 | 67  |       | 350 |     |       |       |
|                                       |                              | Unmarked | 5         |                    |     |     |     |     |     |     |     |     |      |     |     | 18    | 28  | 51  |       |       |
|                                       |                              |          | Total     | 5                  |     |     |     |     |     |     |     |     |      | 9   | 97  | 177   | 85  | 28  | 401   |       |
| Quillayute R. System *                | Bogachiel River              | S        | Marked    | 81 43 12 2         |     |     |     |     |     |     |     |     |      |     |     | 138   |     |     |       |       |
|                                       |                              | W        | Marked    | 21                 |     |     |     |     |     |     |     |     |      | 188 | 765 | 183   | 21  | 56  | 1,234 |       |
|                                       |                              |          | Unmarked  | 4                  |     |     |     |     |     |     |     |     |      |     |     |       | 21  | 47  | 72    |       |
|                                       |                              |          |           | Total              | 25  |     |     |     |     |     |     |     |      |     | 188 | 765   | 183 | 42  | 103   | 1,306 |
|                                       | Calawah River                | S        | Marked    | 205 114 107 98 102 |     |     |     |     |     |     |     |     |      |     |     | 626   |     |     |       |       |
|                                       |                              | W        | Marked    |                    |     |     |     |     |     |     |     |     | 81   | 192 | 90  | 9     | 21  | 393 |       |       |
|                                       |                              |          | Unmarked  |                    |     |     |     |     |     |     |     |     |      |     |     | 4     | 26  | 30  |       |       |
|                                       |                              |          |           | Total              |     |     |     |     |     |     |     |     |      | 81  | 192 | 90    | 13  | 47  | 423   |       |
|                                       | Dickey River (Clallam Co.)   | W        | Marked    |                    |     |     |     |     |     |     |     |     | 4    |     |     | 9     | 4   |     | 17    |       |
|                                       |                              |          | Unmarked  |                    |     |     |     |     |     |     |     |     |      |     |     |       |     | 9   | 9     |       |
|                                       |                              |          |           | Total              |     |     |     |     |     |     |     |     |      | 4   |     |       | 9   | 4   | 9     | 26    |
| Quillayute River                      | S                            | Marked   | 2 12 2 5  |                    |     |     |     |     |     |     |     |     |      |     | 21  |       |     |     |       |       |
|                                       | W                            | Marked   |           |                    |     |     |     |     |     |     |     | 30  |      |     | 17  |       | 4   | 51  |       |       |
|                                       |                              | Unmarked |           |                    |     |     |     |     |     |     |     |     |      |     |     | 13    | 17  | 30  |       |       |
|                                       |                              |          | Total     |                    |     |     |     |     |     |     |     |     | 30   |     |     | 17    | 13  | 21  | 81    |       |

Table 31. 2013-2014 Steelhead Sport Catch, by Area and Month (continued)

| COASTAL RIVERS AND MARINE CATCH AREAS |   |          |           |      |     |     |     |     |     |     |       |       |      |     |       |       |
|---------------------------------------|---|----------|-----------|------|-----|-----|-----|-----|-----|-----|-------|-------|------|-----|-------|-------|
| System                                | Water   | Race     | Mark Type | 2013 |     |     |     |     |     |     |       |       | 2014 |     |       | Total |
|                                       |   |          |           | Apr  | May | Jun | Jul | Aug | Sep | Oct | Nov   | Dec   | Jan  | Feb | Mar   |       |
| Quillayute R. System * (cont.)        | Sol Duc River                                       | S        | Marked    |      | 10  | 60  | 83  | 17  | 7   | 2   |       |       |      |     |       | 179   |
|                                       |   | W        | Marked    | 51   |     |     |     |     |     |     | 13    | 26    | 26   | 56  | 86    | 258   |
|                                       |   |          | Unmarked  | 26   |     |     |     |     |     |     |       |       |      | 30  | 111   | 167   |
|                                       |   |          | Total     | 77   |     |     |     |     |     |     | 13    | 26    | 26   | 86  | 197   | 425   |
|                                       | Quillayute R. System Totals                         | S        | Marked    |      | 10  | 348 | 252 | 138 | 107 | 109 |       |       |      |     |       | 964   |
|                                       |   | W        | Marked    | 72   |     |     |     |     |     |     | 282   | 1,017 | 325  | 90  | 167   | 1,953 |
|                                       | Unmarked  |          | 30        |      |     |     |     |     |     |     |       |       | 68   | 210 | 308   |       |
|                                       | Total   | 102      |           |      |     |     |     |     |     | 282 | 1,017 | 325   | 158  | 377 | 2,261 |       |
| Quinault R. System *                  | Cook Creek  | S        | Marked    |      |     | 3   |     |     |     |     |       |       |      |     | 3     |       |
|                                       |   | W        | Marked    |      |     |     |     |     |     | 5   |       |       |      |     | 5     |       |
|                                       | Quinult R., Lower (below L. Quinault, not Cook Cr.) | W        | Marked    |      |     |     |     |     |     | 10  | 10    | 10    |      |     | 30    |       |
|                                       | Quinault R, Upper (above L. Quinault)               | W        | Marked    | 5    |     |     |     |     |     |     |       |       |      |     | 15    | 20    |
|                                       |   |          | Unmarked  | 5    |     |     |     |     |     |     |       |       |      |     | 15    | 20    |
|                                       |   | Total    | 10        |      |     |     |     |     |     |     |       |       |      |     | 30    | 40    |
| Quinault R. System Totals             | S   | Marked   |           |      | 3   |     |     |     |     |     |       |       |      |     | 3     |       |
|                                       | W   | Marked   | 5         |      |     |     |     |     |     | 15  | 10    | 10    |      | 15  | 55    |       |
|                                       |   | Unmarked | 5         |      |     |     |     |     |     |     |       |       |      | 15  | 20    |       |
|                                       | Total   | 10       |           |      |     |     |     |     |     | 15  | 10    | 10    |      | 30  | 75    |       |
| Suez R. System *                      | Sooes River (Clallam Co.)                           | W        | Marked    |      |     |     |     |     |     |     | 10    | 15    |      |     | 25    |       |
| Willapa R. System                     | Willapa R, So. Fork                                 | S        | Marked    |      |     |     |     | 11  |     |     |       |       |      |     | 11    |       |
|                                       |   | W        | Marked    |      |     |     |     |     |     |     |       | 25    | 19   | 3   | 47    |       |
|                                       | Willapa River                                       | S        | Marked    |      |     |     |     |     |     | 23  | 11    |       |      |     | 34    |       |
|                                       |   | W        | Marked    |      |     |     |     |     |     |     | 39    | 203   | 130  | 25  | 8     | 405   |
|                                       | Willapa R. System Totals                            | S        | Marked    |      |     |     |     | 11  | 23  | 11  |       |       |      |     | 45    |       |
|                                       |   | W        | Marked    |      |     |     |     |     |     |     | 39    | 228   | 149  | 28  | 8     | 452   |

**Table 31. 2013-2014 Steelhead Sport Catch, by Area and Month (continued)**

| COASTAL RIVERS AND MARINE CATCH AREAS               |       |      |           |      |     |     |       |     |     |     |     |       |       |       |       |        |        |
|---|-------|------|-----------|------|-----|-----|-------|-----|-----|-----|-----|-------|-------|-------|-------|--------|--------|
| System  | Water | Race | Mark Type | 2013 |     |     |       |     |     |     |     |       | 2014  |       |       | Total  |        |
|   |       |      |           | Apr  | May | Jun | Jul   | Aug | Sep | Oct | Nov | Dec   | Jan   | Feb   | Mar   |        |        |
| Coastal Rivers/Streams and Marine Catch Area Totals | S     |      | Marked    |      | 34  | 968 | 1,111 | 867 | 282 | 238 |     |       |       |       |       |        | 3,500  |
|   |       |      | Total     |      | 34  | 968 | 1,111 | 867 | 282 | 238 |     |       |       |       |       |        | 3,500  |
|   | W     |      | Marked    | 174  |     |     |       |     |     |     |     | 727   | 3,213 | 3,118 | 1,976 | 1,702  | 10,910 |
|   |       |      | Unmarked  | 49   |     |     |       |     |     |     |     |       |       |       |       | 100    | 317    |
|   |       |      | Total     | 223  |     |     |       |     |     |     | 727 | 3,213 | 3,118 | 2,076 | 2,019 | 11,376 |        |

**Table 31. 2013-2014 Steelhead Sport Catch, by Area and Month (continued)**

| COLUMBIA RIVER AND TRIBUTARIES |   |      |           |      |     |       |       |       |     |     |     |     |      |     |     |       |       |
|--------------------------------|---|------|-----------|------|-----|-------|-------|-------|-----|-----|-----|-----|------|-----|-----|-------|-------|
| System                         | Water   | Race | Mark Type | 2013 |     |       |       |       |     |     |     |     | 2014 |     |     | Total |       |
|                                |   |      |           | Apr  | May | Jun   | Jul   | Aug   | Sep | Oct | Nov | Dec | Jan  | Feb | Mar |       |       |
| Abernathy Cr. System           | Abernathy Creek                                     | S    | Marked    |      |     | 3     | 10    |       |     |     |     |     |      |     |     |       | 13    |
|                                |   | W    | Marked    |      |     |       |       |       |     |     |     |     |      |     |     | 4     | 4     |
| Columbia R. Mainstem           | Columbia R 01: Buoy 10 to Tongue Pt.-Rocky Pt.      | S    | Marked    |      | 7   | 11    | 18    | 74    | 4   |     |     |     |      |     |     |       | 114   |
|                                |   | W    | Marked    | 4    |     |       |       |       |     |     |     | 4   |      |     | 4   |       | 12    |
|                                | Columbia R 02: Tongue Pt. Rocky Pt. to Longview Br. | S    | Marked    |      | 445 | 1,006 | 1,615 | 1,536 | 33  |     |     |     |      |     |     |       | 4,635 |
|                                |   | W    | Marked    | 18   |     |       |       |       |     |     | 8   | 4   | 8    |     | 6   |       | 44    |
|                                | Columbia R 03: Longview Br. to I-5 Br.              | S    | Marked    |      | 39  | 83    | 1,216 | 2,082 | 60  |     |     |     |      |     |     |       | 3,480 |
|                                |   | W    | Marked    | 2    |     |       |       |       |     |     | 4   | 19  | 4    |     | 3   |       | 32    |
|                                | Columbia R 04: I-5 Br. to Bonneville Dam            | S    | Marked    |      |     | 1     | 384   | 785   | 1   |     |     |     |      |     |     |       | 1,171 |
|                                |   | W    | Marked    |      |     |       |       |       |     |     |     | 8   |      |     |     |       | 8     |
|                                | Columbia R 05: Bonneville to The Dalles Dam         | S    | Marked    |      | 4   | 14    | 120   | 573   | 35  | 39  | 14  | 11  |      |     |     |       | 810   |
|                                | Columbia R 06: The Dalles to John Day Dam           | S    | Marked    |      |     |       | 21    | 32    | 39  | 25  | 18  | 11  | 14   | 14  | 11  |       | 185   |

Table 31. 2013-2014 Steelhead Sport Catch, by Area and Month (continued)

| COLUMBIA RIVER AND TRIBUTARIES |   |      |           |       |     |       |       |       |     |       |     |     |       |       |     |        |       |
|--------------------------------|---|------|-----------|-------|-----|-------|-------|-------|-----|-------|-----|-----|-------|-------|-----|--------|-------|
| System                         | Water   | Race | Mark Type | 2013  |     |       |       |       |     |       |     |     | 2014  |       |     | Total  |       |
|                                |   |      |           | Apr   | May | Jun   | Jul   | Aug   | Sep | Oct   | Nov | Dec | Jan   | Feb   | Mar |        |       |
| Columbia R. Mainstem (cont.)   | Columbia R 07: John Day to McNary Dam                 | S    | Marked    | 18    | 4   | 21    | 32    | 21    | 14  | 110   | 96  | 25  | 25    | 11    | 46  | 423    |       |
|                                | Columbia R 08: McNary Dam - Hwy 395 Bridge @ Pasco    | S    | Marked    |       | 4   | 4     | 39    | 60    | 78  | 773   | 209 | 96  | 50    | 14    | 28  | 1,355  |       |
|                                | Columbia R 09: Hwy 395 Bridge to old Hanford townsite | S    | Marked    | 145   |     | 11    | 11    | 7     | 32  | 649   | 446 | 213 | 113   | 64    | 645 | 2,336  |       |
|                                | Columbia R 12: Rock Island to Rocky Reach Dam         | S    | Marked    | 7     |     |       | 4     | 11    | 21  | 18    | 4   |     |       | 11    | 7   | 83     |       |
|                                | Columbia R 13: Rocky Reach to Wells Dam               | S    | Marked    |       |     |       |       |       |     | 14    | 50  | 11  |       | 14    | 101 | 190    |       |
|                                | Columbia R 14: Wells to Chief Joseph Dam              | S    | Marked    |       |     |       | 4     | 7     | 4   | 180   | 145 | 230 | 99    | 74    | 46  | 789    |       |
|                                | Columbia R. Mainstem Totals                           | S    | Marked    | 170   | 503 | 1,151 | 3,464 | 5,188 | 321 | 1,808 | 982 | 597 | 301   | 202   | 884 | 15,571 |       |
|                                |   | W    | Marked    | 24    |     |       |       |       |     |       |     | 12  | 35    | 12    | 13  | 96     |       |
| Cowlitz R. System              | Blue Creek (Lewis Co.)                                | S    | Marked    |       | 8   | 31    | 34    |       | 8   | 27    |     |     |       |       |     | 108    |       |
|                                |   | W    | Marked    | 11    |     |       |       |       |     |       | 25  | 64  | 89    | 64    | 168 | 421    |       |
|                                | Coweeman River  | S    | Marked    |       |     | 3     |       |       |     |       |     |     |       |       |     |        | 3     |
|                                |   | W    | Marked    |       |     |       |       |       |     |       |     | 19  | 39    | 13    |     |        | 71    |
|                                | Cowlitz R. above Cowlitz Falls Dam                    | S    | Marked    |       |     |       |       |       | 3   | 3     |     |     |       |       |     |        | 9     |
|                                |   | W    | Marked    |       |     |       |       |       |     |       |     | 3   |       |       |     |        | 15    |
|                                | Cowlitz R. below Mayfield Dam                         | S    | Marked    |       | 121 | 565   | 2,234 | 1,822 | 402 | 128   |     |     |       |       |     |        | 5,272 |
|                                |   | W    | Marked    | 1,081 |     |       |       |       |     |       |     | 348 | 1,868 | 1,038 | 407 | 3,082  | 8,937 |



**Table 31. 2013-2014 Steelhead Sport Catch, by Area and Month (continued)**

| COLUMBIA RIVER AND TRIBUTARIES |  |        |           |      |     |       |       |     |     |     |       |       |     |       |       |       |
|--------------------------------|--|--------|-----------|------|-----|-------|-------|-----|-----|-----|-------|-------|-----|-------|-------|-------|
| System                         | Water  | Race   | Mark Type | 2013 |     |       |       |     |     |     |       | 2014  |     |       | Total |       |
|                                |  |        |           | Apr  | May | Jun   | Jul   | Aug | Sep | Oct | Nov   | Dec   | Jan | Feb   |       | Mar   |
| Cowlitz R. System (cont.)      | Cowlitz R. between Mayfield & Cowlitz Falls Dams | S      | Marked    |      |     | 7     | 4     | 11  |     | 4   |       |       |     |       |       | 26    |
|                                |  | W      | Marked    | 7    |     |       |       |     |     |     | 14    | 14    |     |       |       | 35    |
|                                | Green River (Cowlitz Co.)                        | S      | Marked    |      |     | 35    | 24    |     | 7   | 3   |       |       |     |       |       | 69    |
|                                |  | W      | Marked    |      |     |       |       |     |     |     |       | 6     |     |       |       | 6     |
|                                | Olequa Creek (Cowlitz Co.)                       | W      | Marked    |      |     |       |       |     |     |     | 6     |       | 3   |       | 9     |       |
|                                | Tilton River                                     | W      | Marked    |      |     |       |       |     |     |     | 3     |       |     | 3     | 6     |       |
|                                | Toutle River, No. Fork                           | S      | Marked    |      |     | 24    |       | 3   | 24  |     |       |       |     |       | 51    |       |
|                                | Toutle River, So. Fork                           | S      | Marked    |      | 17  | 73    | 111   | 45  | 62  | 3   |       |       |     |       | 311   |       |
|                                |  | W      | Marked    |      |     |       |       |     |     |     | 19    |       |     |       | 19    |       |
| Cowlitz R. System Totals       | S  | Marked |           | 176  | 927 | 2,424 | 1,905 | 501 | 155 |     |       |       |     | 6,088 |       |       |
|                                | W  | Marked | 1,088     |      |     |       |       |     |     | 377 | 1,913 | 1,100 | 423 | 3,085 | 7,986 |       |
| Elochoman R. System            | Elochoman River above Foster Rd Bridge           | W      | Marked    |      |     |       |       |     |     |     | 11    | 4     |     | 15    |       |       |
|                                | Elochoman River below Foster Rd Bridge           | S      | Marked    |      | 10  |       |       |     |     |     |       |       |     | 10    |       |       |
|                                |  | W      | Marked    |      |     |       |       |     |     | 22  | 29    | 44    | 15  | 110   |       |       |
|                                | Elochoman R. System Totals                       | S      | Marked    |      | 10  |       |       |     |     |     |       |       |     | 10    |       |       |
| W                              |  | Marked |           |      |     |       |       |     | 22  | 40  | 48    | 15    | 125 |       |       |       |
| Germany Cr. System             | Germany Creek                                    | W      | Marked    |      |     |       |       |     |     | 4   |       |       | 4   |       |       |       |
| Grande Ronde R. System         | Grande Ronde River                               | S      | Marked    | 184  |     |       |       |     | 13  | 793 | 539   | 142   | 422 | 301   | 580   | 2,974 |
| Grays R. System                | Grays River above Barr Rd Bridge                 | S      | Marked    |      | 41  | 10    |       |     | 10  |     |       |       |     | 61    |       |       |
|                                |  | W      | Marked    |      |     |       |       |     |     | 93  | 67    | 18    | 4   | 182   |       |       |
|                                | Grays River, East Fork                           | S      | Marked    |      |     |       |       |     | 10  |     |       |       |     | 10    |       |       |

Table 31. 2013-2014 Steelhead Sport Catch, by Area and Month (continued)

| COLUMBIA RIVER AND TRIBUTARIES |  |        |           |      |     |     |     |     |     |     |     |      |     |     |       |     |     |
|--------------------------------|--|--------|-----------|------|-----|-----|-----|-----|-----|-----|-----|------|-----|-----|-------|-----|-----|
| System                         | Water  | Race   | Mark Type | 2013 |     |     |     |     |     |     |     | 2014 |     |     | Total |     |     |
|                                |  |        |           | Apr  | May | Jun | Jul | Aug | Sep | Oct | Nov | Dec  | Jan | Feb |       | Mar |     |
| Grays R. System (cont.)        | Grays River, West Fork                                       | S      | Marked    |      |     |     |     |     |     |     | 10  |      |     |     | 10    |     |     |
|                                |  | W      | Marked    |      |     |     |     |     |     |     | 4   | 44   | 18  | 4   | 70    |     |     |
|                                | Grays R. System Totals                                       | S      | Marked    |      |     | 41  | 10  |     |     |     | 30  |      |     |     | 81    |     |     |
|                                |  | W      | Marked    |      |     |     |     |     |     |     | 4   | 137  | 85  | 22  | 4     | 252 |     |
| Kalama R. System               | Kalama River above Kalama Falls Hatchery                     | S      | Marked    |      |     |     |     | 3   | 6   | 6   | 6   | 11   | 3   |     | 3     | 38  |     |
|                                |  | W      | Marked    |      |     |     |     |     |     |     |     |      |     |     | 673   |     |     |
|                                | Kalama River below Modrow Bridge                             | S      | Marked    |      |     | 72  | 92  | 210 | 184 | 66  | 49  |      |     |     |       | 673 |     |
|                                |  | W      | Marked    | 69   |     |     |     |     |     |     |     |      | 55  | 46  | 74    | 23  | 37  |
|                                | Kalama River between Modrow Bridge and Kalama Falls Hatchery | S      | Marked    |      |     | 9   | 52  | 49  | 63  | 40  | 14  |      |     |     |       | 227 |     |
|                                |  | W      | Marked    | 3    |     |     |     |     |     |     |     |      | 29  | 51  | 23    | 17  | 37  |
|                                | Kalama R. System Totals                                      | S      | Marked    |      |     | 81  | 144 | 259 | 250 | 112 | 69  | 6    | 11  | 3   |       | 3   | 938 |
| W                              |  | Marked | 72        |      |     |     |     |     |     |     |     | 84   | 97  | 97  | 40    | 74  | 464 |
| Klickitat R. System            | Klickitat River above Fishway 5                              | S      | Marked    |      |     | 18  | 119 | 201 | 50  | 96  | 46  |      |     |     | 530   |     |     |
|                                |  | W      | Marked    | 18   | 36  | 104 | 54  | 218 | 132 | 106 | 50  | 23   | 5   | 9   | 755   |     |     |
|                                | Klickitat R. System Totals                                   | S      | Marked    | 18   | 36  | 122 | 173 | 419 | 182 | 202 | 96  | 23   | 5   | 9   | 1,285 |     |     |
| Lewis R. System                | Lewis River (below E. Fork)                                  | S      | Marked    |      |     | 14  | 58  | 53  | 19  |     |     |      |     |     | 144   |     |     |
|                                |  | W      | Marked    |      |     |     |     |     |     |     | 21  | 55   | 7   |     | 83    |     |     |
|                                | Lewis River, E. Fork   | S      | Marked    |      |     | 11  | 39  | 11  | 6   |     | 8   |      |     |     | 75    |     |     |
|                                |  | W      | Marked    |      |     |     |     |     |     |     | 62  | 149  | 45  | 24  | 7     | 287 |     |
|                                | Lewis River, No. Fork  | S      | Marked    |      |     | 28  | 276 | 802 | 649 | 253 | 61  |      |     |     | 2,069 |     |     |
|                                |  | W      | Marked    | 17   |     |     |     |     |     |     |     | 62   | 175 | 72  | 17    | 3   | 346 |
|                                | Lewis R. System Totals                                       | S      | Marked    |      |     | 39  | 329 | 871 | 708 | 272 | 69  |      |     |     | 2,288 |     |     |
| W                              |  | Marked | 17        |      |     |     |     |     |     |     | 145 | 379  | 124 | 41  | 10    | 716 |     |

Table 31. 2013-2014 Steelhead Sport Catch, by Area and Month (continued)

| COLUMBIA RIVER AND TRIBUTARIES |  |      |           |      |     |     |     |       |       |       |     |      |     |     |       |       |
|--------------------------------|--|------|-----------|------|-----|-----|-----|-------|-------|-------|-----|------|-----|-----|-------|-------|
| System                         | Water  | Race | Mark Type | 2013 |     |     |     |       |       |       |     | 2014 |     |     | Total |       |
|                                |  |      |           | Apr  | May | Jun | Jul | Aug   | Sep   | Oct   | Nov | Dec  | Jan | Feb |       | Mar   |
| Little White Salmon R. Sys.    | Little White Salmon River & Drano Lake                       | S    | Marked    | 3    | 9   | 11  | 266 | 2,898 | 1,435 | 32    | 9   | 17   |     |     |       | 4,680 |
| Methow R. System               | Methow River   | S    | Marked    |      |     |     |     |       |       | 1,012 | 336 | 25   | 103 | 106 | 135   | 1,717 |
| Mill Cr. System (Lewis Co.)    | Mill Creek (Lewis Co.)                                       | S    | Marked    |      |     | 3   |     |       |       |       |     |      |     |     |       | 3     |
| Mill Cr. System (Cowlitz)      | Mill Creek (Cowlitz Co.)                                     | S    | Marked    |      |     |     | 3   | 3     |       | 7     |     |      |     |     |       | 13    |
|                                |  | W    | Marked    |      |     |     |     |       |       |       |     |      |     | 7   |       | 7     |
| Okanogan R. System             | Okanogan River   | S    | Marked    |      |     |     |     |       |       | 69    | 124 | 17   | 12  | 17  | 101   | 340   |
|                                | Similkameen River  | S    | Marked    |      |     |     |     |       |       |       | 23  | 3    | 20  | 14  | 248   | 308   |
|                                | Okanogan R. System Totals                                    | S    | Marked    |      |     |     |     |       |       | 69    | 147 | 20   | 32  | 31  | 349   | 648   |
| Rock Cr. System (Skamania)     | Rock Creek (Skamania Co.)                                    | S    | Marked    |      |     |     |     |       |       |       | 3   |      |     |     |       | 3     |
| Salmon Cr. System (Clark)      | Salmon Creek (Clark Co.)                                     | W    | Marked    |      |     |     |     |       |       |       |     | 33   | 11  | 7   |       | 51    |
| Snake R. Mainstem              | Snake R 1: below Ice Harbor Dam                              | S    | Marked    |      |     |     | 3   |       | 14    | 58    | 21  | 14   | 7   | 3   |       | 120   |
|                                | Snake R 2: Ice Harbor to Lower Monumental Dam                | S    | Marked    |      |     |     |     | 35    | 173   | 842   | 300 | 231  | 83  | 93  | 35    | 1,792 |
|                                | Snake R 3: Lower Monumental to Little Goose Dam              | S    | Marked    |      |     | 14  | 10  | 24    | 262   | 1,419 | 400 | 179  | 228 | 117 | 131   | 2,784 |
|                                | Snake R 4: Little Goose to Lower Granite Dam                 | S    | Marked    |      |     |     |     | 31    | 152   | 438   | 138 | 90   | 162 | 34  | 66    | 1,111 |
|                                | Snake R 5: Lower Granite Dam to Interstate Bridge, Clarkston | S    | Marked    |      |     |     |     | 24    | 296   | 901   | 378 | 83   | 193 | 17  |       | 1,892 |

Table 31. 2013-2014 Steelhead Sport Catch, by Area and Month (continued)

| COLUMBIA RIVER AND TRIBUTARIES |   |        |           |      |     |     |     |       |       |       |       |      |     |     |       |        |     |
|--------------------------------|---|--------|-----------|------|-----|-----|-----|-------|-------|-------|-------|------|-----|-----|-------|--------|-----|
| System                         | Water   | Race   | Mark Type | 2013 |     |     |     |       |       |       |       | 2014 |     |     | Total |        |     |
|                                |   |        |           | Apr  | May | Jun | Jul | Aug   | Sep   | Oct   | Nov   | Dec  | Jan | Feb |       | Mar    |     |
| Snake R. Mainstem (cont.)      | Snake R 6: upstream of the Interstate Bridge, Clarkston | S      | Marked    |      |     | 10  | 24  | 110   | 237   | 2,108 | 674   | 127  | 155 | 144 | 10    | 3,599  |     |
|                                | Snake R. Mainstem Totals                                | S      | Marked    |      |     | 24  | 37  | 224   | 1,134 | 5,766 | 1,911 | 724  | 828 | 408 | 242   | 11,298 |     |
| Tucannon R. System             | Tucannon River  | S      | Marked    |      |     |     |     |       | 118   | 196   | 67    |      | 6   |     |       | 387    |     |
| Walla Walla R. System          | Mill Creek ( Walla Walla Co.)                           | S      | Marked    |      |     |     |     |       |       | 4     |       |      | 4   |     |       | 8      |     |
|                                | Touchet River   | S      | Marked    |      |     |     |     |       |       |       | 4     | 4    | 52  | 28  | 76    | 164    |     |
|                                | Walla Walla River                                       | S      | Marked    |      |     |     |     |       | 149   | 479   | 209   | 48   | 52  | 40  | 8     | 985    |     |
|                                | Walla Walla R. System Totals                            | S      | Marked    |      |     |     |     |       | 149   | 483   | 213   | 52   | 108 | 68  | 84    | 1,157  |     |
| Washougal R. System            | Washougal River above County Line Access                | S      | Marked    |      |     | 2   |     |       |       |       | 5     |      |     |     |       | 7      |     |
|                                |   | W      | Marked    |      |     |     |     |       |       |       | 11    | 23   | 4   | 4   |       | 42     |     |
|                                | Washougal River below County Line Access                | S      | Marked    |      |     | 12  | 39  | 5     | 2     | 10    | 5     |      |     |     |       |        | 73  |
|                                |   | W      | Marked    |      |     | 8   |     |       |       |       |       | 57   | 236 | 42  | 11    | 8      | 362 |
|                                | Washougal River, West Fork                              | S      | Marked    |      |     | 10  | 7   |       |       | 5     |       |      |     |     |       |        | 22  |
|                                |   | W      | Marked    |      |     |     |     |       |       |       |       |      | 4   | 4   | 8     |        | 16  |
|                                | Washougal R. System Totals                              | S      | Marked    |      |     | 12  | 51  | 12    | 2     | 15    | 10    |      |     |     |       |        | 102 |
| W                              |   | Marked |           |      | 8   |     |     |       |       |       | 68    | 263  | 50  | 23  | 8     | 420    |     |
| Wenatchee R. System            | Icicle Creek  | S      | Marked    |      |     |     |     |       |       | 7     |       |      |     | 3   |       | 10     |     |
|                                | Wenatchee River   | S      | Marked    |      |     |     |     |       |       | 71    | 34    |      |     | 30  | 14    | 149    |     |
|                                | Wenatchee R. System Totals                              | S      | Marked    |      |     |     |     |       |       | 78    | 34    |      |     | 33  | 14    | 159    |     |
| White Salmon R. System         | Big White Salmon River                                  | S      | Marked    |      |     | 14  | 25  | 35    | 14    |       |       |      |     |     |       | 88     |     |
|                                |   | W      | Marked    |      |     |     |     |       |       |       |       | 4    |     |     |       | 4      |     |
| Wind R. System                 | Wind River below Shipherd Falls                         | S      | Marked    |      |     | 9   | 33  | 1,222 | 160   | 19    | 5     |      | 9   |     |       | 1,457  |     |

**Table 31. 2013-2014 Steelhead Sport Catch, by Area and Month (continued)**

| COLUMBIA RIVER AND TRIBUTARIES                                    |       |      |           |       |     |       |       |        |       |        |       |       |       |       |       |        |
|---|-------|------|-----------|-------|-----|-------|-------|--------|-------|--------|-------|-------|-------|-------|-------|--------|
| System  | Water | Race | Mark Type | 2013  |     |       |       |        |       |        |       |       | 2014  |       |       | Total  |
|   |       |      |           | Apr   | May | Jun   | Jul   | Aug    | Sep   | Oct    | Nov   | Dec   | Jan   | Feb   | Mar   |        |
| <b>Columbia River and Tributary System Totals (All non-Boldt)</b> |       | S    | Marked    | 375   | 873 | 2,861 | 7,621 | 12,854 | 4,434 | 10,825 | 4,348 | 1,611 | 1,817 | 1,158 | 2,291 | 51,068 |
|   |       | W    | Marked    | 1,220 |     |       |       |        |       |        |       | 737   | 2,969 | 1,616 | 635   | 3,373  |

**Table 31. 2013-2014 Steelhead Sport Catch, by Area and Month (continued)**

| PUGET SOUND AND STRAIT OF JUAN DE FUCA RIVER SYSTEMS AND MARINE CATCH AREAS |                                   |        |           |      |     |     |     |     |     |     |     |     |      |     |     |       |     |
|---|-----------------------------------|--------|-----------|------|-----|-----|-----|-----|-----|-----|-----|-----|------|-----|-----|-------|-----|
| System  | Water                             | Race   | Mark Type | 2013 |     |     |     |     |     |     |     |     | 2014 |     |     | Total |     |
|   |                                   |        |           | Apr  | May | Jun | Jul | Aug | Sep | Oct | Nov | Dec | Jan  | Feb | Mar |       |     |
| Marine Water *  | Area 5: W Juan de Fuca            | S      | Marked    |      |     |     |     |     |     |     | 6   |     |      |     |     | 6     |     |
|   |                                   | W      | Marked    | 2    |     |     |     |     |     |     |     |     |      |     |     | 2     |     |
|   | Area 6: E Juan de Fuca            | S      | Marked    |      |     |     | 6   |     |     |     |     |     |      |     |     |       | 6   |
|   |                                   | W      | Marked    |      |     |     |     |     |     |     |     |     |      |     | 2   |       | 2   |
|   | Area 7: San Juan Islands          | W      | Marked    |      |     |     |     |     |     |     |     |     | 2    |     |     | 2     |     |
|   | Area 8-2: Port Susan-Port Gardner | W      | Marked    |      |     |     |     |     |     |     |     | 4   |      |     |     | 4     |     |
|   | Area 9: Admiralty Inlet           | S      | Marked    |      |     |     |     | 6   | 6   |     |     |     |      |     |     |       | 12  |
|   |                                   | W      | Marked    | 5    |     |     |     |     |     |     |     |     | 2    | 5   | 5   | 9     | 26  |
|   | Area 10: N Puget Sound            | W      | Marked    |      |     |     |     |     |     |     |     |     |      | 2   |     |       | 2   |
|   | Area 11: Mid-Puget Sound          | W      | Marked    |      |     |     |     |     |     |     |     | 2   | 2    | 4   |     | 2     | 10  |
| Marine Water Totals   | S                                 | Marked |           |      |     | 6   | 6   | 12  |     |     |     |     |      |     |     |       | 24  |
|   | W                                 | Marked | 7         |      |     |     |     |     |     |     |     | 2   | 8    | 13  | 5   | 13    | 48  |
| Clallam R. System *   | Clallam River                     | W      | Marked    |      |     |     |     |     |     |     |     | 3   | 3    |     |     | 6     |     |
| Dungeness R. System *   | Dungeness River                   | S      | Marked    |      |     |     | 3   |     |     |     |     |     |      |     |     |       | 3   |
|   |                                   | W      | Marked    |      |     |     |     |     |     |     | 10  | 14  | 76   |     |     |       | 100 |
| Elwha R. System*  | Elwha River                       | W      | Marked    |      |     |     |     |     |     |     |     | 1   |      |     |     | 1     |     |

Table 31. 2013-2014 Steelhead Sport Catch, by Area and Month (continued)

| PUGET SOUND AND STRAIT OF JUAN DE FUCA RIVER SYSTEMS AND MARINE CATCH AREAS |                                   |        |           |      |     |       |       |     |     |     |     |      |     |       |       |
|---|-----------------------------------|--------|-----------|------|-----|-------|-------|-----|-----|-----|-----|------|-----|-------|-------|
| System  | Water                             | Race   | Mark Type | 2013 |     |       |       |     |     |     |     | 2014 |     |       | Total |
|   |                                   |        |           | Apr  | May | Jun   | Jul   | Aug | Sep | Oct | Nov | Dec  | Jan | Feb   |       |
| Green-Duwamish R. Sys *   | Green (Duwamish River) (King Co.) | S      | Marked    |      |     | 197   | 201   | 121 | 103 | 89  |     |      |     |       | 711   |
|   |                                   | W      | Marked    |      |     |       |       |     |     | 28  | 22  | 19   |     | 69    |       |
|   | Soos Creek                        | S      | Marked    |      |     | 13    | 53    |     |     |     |     |      |     | 66    |       |
|   | Green-Duwamish R. Sys. Totals     | S      | Marked    |      |     | 210   | 254   | 121 | 103 | 89  |     |      |     |       | 777   |
| W   |                                   | Marked |           |      |     |       |       |     | 28  | 22  | 19  |      | 69  |       |       |
| Hoko R. System *  | Hoko River                        | W      | Marked    |      |     |       |       |     |     |     | 28  | 7    | 3   | 38    |       |
| Lyre R. System *  | Lyre River                        | W      | Marked    |      |     |       |       |     |     |     | 3   | 7    |     | 10    |       |
| Morse Cr. System *  | Morse Creek (Clallam Co.)         | W      | Marked    |      |     |       |       |     |     |     |     | 3    |     | 3     |       |
| Nooksack R. System *  | Nooksack River, No. Fork          | W      | Marked    |      |     |       |       |     |     |     | 7   | 31   | 45  | 83    |       |
|   | Nooksack River, below North Fork  | W      | Marked    |      |     |       |       |     |     |     |     | 21   |     | 21    |       |
|   | Nooksack R. System Totals         | W      | Marked    |      |     |       |       |     |     |     | 7   | 52   | 45  | 104   |       |
| Puyallup R. System*   | Puyallup River                    | W      | Marked    |      |     |       |       |     |     |     |     | 5    |     | 5     |       |
| Pysht R. System *   | Pysht River                       | W      | Marked    |      |     |       |       |     |     | 3   |     |      |     | 3     |       |
| Sekiu R. System *   | Sekiu River                       | W      | Marked    |      |     |       |       |     |     |     |     | 7    |     | 7     |       |
| Skagit R. System*   | Cascade River                     | W      | Marked    |      |     |       |       |     |     | 47  | 84  | 31   | 16  | 178   |       |
|   | Skagit River                      | W      | Marked    |      |     |       |       |     |     | 12  | 46  | 24   |     | 82    |       |
|   | Skagit R. System Totals           | W      | Marked    |      |     |       |       |     |     | 59  | 130 | 55   | 16  | 260   |       |
| Snohomish R. System*  | Raging River                      | S      | Marked    |      |     |       |       | 11  | 4   |     |     |      |     | 15    |       |
|   | Skykomish River                   | S      | Marked    |      |     | 1,923 | 1,033 | 340 | 325 | 181 |     |      |     | 3,802 |       |
|   |                                   | W      | Marked    |      |     |       |       |     |     | 285 | 535 | 605  | 24  | 1,449 |       |
|   | Skykomish River, No. Fork         | S      | Marked    |      |     | 49    | 34    | 4   | 11  | 15  |     |      |     | 113   |       |
|   |                                   | W      | Marked    |      |     |       |       |     |     | 6   | 12  | 3    |     | 21    |       |
|   | Skykomish River, So. Fork         | S      | Marked    |      |     | 4     | 19    | 11  |     |     |     |      |     | 34    |       |
|   | W                                 | Marked |           |      |     |       |       |     | 3   | 3   |     |      | 6   |       |       |

**Table 31. 2013-2014 Steelhead Sport Catch, by Area and Month (continued)**

| PUGET SOUND AND STRAIT OF JUAN DE FUCA RIVER SYSTEMS AND MARINE CATCH AREAS                                      |                                |               |           |      |              |              |            |            |            |     |            |              |              |            |              |              |
|--|--------------------------------|---------------|-----------|------|--------------|--------------|------------|------------|------------|-----|------------|--------------|--------------|------------|--------------|--------------|
| System   | Water                          | Race          | Mark Type | 2013 |              |              |            |            |            |     |            | 2014         |              |            | Total        |              |
|  |                                |               |           | Apr  | May          | Jun          | Jul        | Aug        | Sep        | Oct | Nov        | Dec          | Jan          | Feb        |              | Mar          |
| Snohomish R. System* (cont.)   | Snohomish River                | S             | Marked    |      |              | 279          | 79         | 41         | 121        | 15  |            |              |              |            |              | 535          |
|  |                                | W             | Marked    |      |              |              |            |            |            |     | 27         | 92           | 46           |            |              | 165          |
|  | Snoqualmie River               | S             | Marked    |      |              | 23           |            |            |            |     | 4          |              |              |            |              | 27           |
|  |                                | W             | Marked    |      |              |              |            |            |            |     |            | 37           | 458          | 204        | 21           | 720          |
|  | Sultan River                   | S             | Marked    |      |              |              | 4          |            |            |     |            |              |              |            | 4            |              |
|  | Tokul Creek                    | W             | Marked    |      |              |              |            |            |            |     |            | 15           | 226          | 24         | 265          |              |
|  | Wallace River                  | S             | Marked    |      |              |              |            |            | 4          | 8   | 15         |              |              |            |              | 27           |
|  |                                | W             | Marked    |      |              |              |            |            |            |     |            |              | 58           | 64         | 6            | 128          |
|  | Snohomish R. System Totals     | S             | Marked    |      |              | 2,278        | 1,169      | 411        | 469        | 230 |            |              |              |            |              | 4,557        |
| W  |                                | Marked        |           |      |              |              |            |            |            |     | 358        | 1,173        | 1,148        | 75         | 2,754        |              |
| Stillaguamish R. System*   | Stillaguamish R, No. Fork      | S             | Marked    |      |              | 14           | 9          |            | 5          | 27  |            |              |              |            | 55           |              |
|  |                                | W             | Marked    |      |              |              |            |            |            |     | 9          | 172          | 76           | 3          | 260          |              |
|  | Stillaguamish River            | S             | Marked    |      |              | 9            | 5          |            | 9          | 9   |            |              |              |            | 32           |              |
|  |                                | W             | Marked    |      |              |              |            |            |            |     | 3          | 3            |              |            | 6            |              |
|  | Stillaguamish R. System Totals | S             | Marked    |      |              | 23           | 14         |            | 14         | 36  |            |              |              |            | 87           |              |
|  |                                | W             | Marked    |      |              |              |            |            |            |     |            | 12           | 175          | 76         | 3            | 266          |
| Whatcom Cr. System*  | Whatcom Creek                  | W             | Marked    |      |              |              |            |            |            |     |            | 7            | 34           | 7          | 48           |              |
| <b>Puget Sound, Strait of Juan de Fuca River Systems and Marine Catch Area Totals (All are Boldt Case Areas)</b> | <b>S</b>                       | <b>Marked</b> |           |      | <b>2,511</b> | <b>1,446</b> | <b>538</b> | <b>598</b> | <b>355</b> |     |            |              |              |            | <b>5,448</b> |              |
|  | <b>W</b>                       | <b>Marked</b> |           |      | <b>7</b>     |              |            |            |            |     | <b>472</b> | <b>1,571</b> | <b>1,505</b> | <b>154</b> | <b>13</b>    | <b>3,722</b> |

Table 31. 2013-2014 Steelhead Sport Catch, by Area and Month (continued)

| UNKNOWN AREAS |       |      |              |      |           |           |           |            |           |           |     |           |           |           |            |           |            |
|---------------|-------|------|--------------|------|-----------|-----------|-----------|------------|-----------|-----------|-----|-----------|-----------|-----------|------------|-----------|------------|
| System        | Water | Race | Mark Type    | 2013 |           |           |           |            |           |           |     | 2014      |           |           | Total      |           |            |
|               |       |      |              | Apr  | May       | Jun       | Jul       | Aug        | Sep       | Oct       | Nov | Dec       | Jan       | Feb       |            | Mar       |            |
| Total Unknown |       | S    | Marked       |      | 24        | 42        | 63        | 119        | 91        | 56        |     |           |           |           | 395        |           |            |
|               |       |      | Unmarked     |      |           |           | 7         |            |           |           |     |           |           |           | 7          |           |            |
|               |       |      | <b>Total</b> |      | <b>24</b> | <b>42</b> | <b>70</b> | <b>119</b> | <b>91</b> | <b>56</b> |     |           |           |           | <b>402</b> |           |            |
|               |       | W    | Marked       |      |           |           |           |            |           |           |     | 37        | 75        | 60        | 60         | 22        | 254        |
|               |       |      | Unmarked     |      |           |           |           |            |           |           |     |           |           |           |            | 7         | 7          |
|               |       |      | <b>Total</b> |      |           |           |           |            |           |           |     | <b>37</b> | <b>75</b> | <b>60</b> | <b>60</b>  | <b>29</b> | <b>261</b> |



**Table 32. 2013-2014 Washington Sport Steelhead Fishing, by Residence**

| County of Residence      | Number of Catch Record Cards | Population by County | % Catch Record Card Holders | Total Steelhead | Average Catch per Card |
|--------------------------|------------------------------|----------------------|-----------------------------|-----------------|------------------------|
| Adams                    | 1,317                        | 19,067               | 6.9                         | 325             | 0.25                   |
| Asotin                   | 2,112                        | 22,110               | 9.6                         | 1,035           | 0.49                   |
| Benton                   | 16,411                       | 184,486              | 8.9                         | 4,818           | 0.29                   |
| Chelan                   | 7,102                        | 73,967               | 9.6                         | 1,084           | 0.15                   |
| Clallam                  | 10,999                       | 72,312               | 15.2                        | 2,168           | 0.20                   |
| Clark                    | 37,159                       | 443,817              | 8.4                         | 9,125           | 0.25                   |
| Columbia                 | 506                          | 4,032                | 12.5                        | 256             | 0.51                   |
| Cowlitz                  | 17,923                       | 101,860              | 17.6                        | 7,449           | 0.42                   |
| Douglas                  | 3,438                        | 39,471               | 8.7                         | 444             | 0.13                   |
| Ferry                    | 336                          | 7,646                | 4.4                         |                 |                        |
| Franklin                 | 6,766                        | 86,638               | 7.8                         | 2,207           | 0.33                   |
| Garfield                 | 324                          | 2,256                | 14.4                        | 20              | 0.06                   |
| Grant                    | 4,827                        | 91,878               | 5.3                         | 207             | 0.04                   |
| Grays Harbor             | 11,295                       | 71,078               | 15.9                        | 2,680           | 0.24                   |
| Island                   | 16,425                       | 78,801               | 20.8                        | 276             | 0.02                   |
| Jefferson                | 4,581                        | 30,076               | 15.2                        | 138             | 0.03                   |
| King                     | 115,789                      | 2,044,449            | 5.7                         | 9,055           | 0.08                   |
| Kitsap                   | 24,841                       | 253,968              | 9.8                         | 739             | 0.03                   |
| Kittitas                 | 2,964                        | 41,765               | 7.1                         | 69              | 0.02                   |
| Klickitat                | 2,919                        | 20,866               | 14.0                        | 936             | 0.32                   |
| Lewis                    | 10,606                       | 75,081               | 14.1                        | 4,306           | 0.41                   |
| Lincoln                  | 698                          | 10,301               | 6.8                         | 49              | 0.07                   |
| Mason                    | 6,980                        | 60,497               | 11.5                        | 818             | 0.12                   |
| Okanogan                 | 3,485                        | 41,193               | 8.5                         | 1,261           | 0.36                   |
| Pacific                  | 3,848                        | 20,498               | 18.8                        | 946             | 0.25                   |
| Pend Oreille             | 454                          | 12,896               | 3.5                         | 49              | 0.11                   |
| Pierce                   | 74,335                       | 819,743              | 9.1                         | 5,154           | 0.07                   |
| San Juan                 | 2,517                        | 15,875               | 15.9                        | 10              | 0.00                   |
| Skagit                   | 22,471                       | 118,837              | 18.9                        | 345             | 0.02                   |
| Skamania                 | 1,214                        | 11,274               | 10.8                        | 758             | 0.62                   |
| Snohomish                | 78,784                       | 745,913              | 10.6                        | 5,646           | 0.07                   |
| Spokane                  | 14,748                       | 479,398              | 3.1                         | 3,921           | 0.27                   |
| Stevens                  | 1,419                        | 43,430               | 3.3                         | 207             | 0.15                   |
| Thurston                 | 24,651                       | 262,388              | 9.4                         | 4,070           | 0.17                   |
| Wahkiakum                | 1,127                        | 4,042                | 27.9                        | 907             | 0.80                   |
| Walla Walla              | 4,521                        | 59,530               | 7.6                         | 2,453           | 0.54                   |
| Whatcom                  | 20,055                       | 206,353              | 9.7                         | 680             | 0.03                   |
| Whitman                  | 1,925                        | 46,570               | 4.1                         | 601             | 0.31                   |
| Yakima                   | 15,479                       | 247,044              | 6.3                         | 3,902           | 0.25                   |
| Unknown WA               | 1,240                        |                      |                             | 374             | 0.30                   |
| <b>Washington Total</b>  | <b>578,591</b>               | <b>6,971,406</b>     | <b>8.3</b>                  | <b>79,488</b>   | <b>0.14</b>            |
| <b>Other State Total</b> | 50,265                       |                      |                             | 6,720           | 0.13                   |
| Canada                   | 2,107                        |                      |                             | 39              | 0.02                   |
| Other                    | 575                          |                      |                             | 79              | 0.14                   |
| <b>Grand Total</b>       | <b>631,538</b>               |                      |                             | <b>86,326</b>   | <b>0.14</b>            |

Source: Table 1: Annual Estimates of the Resident Population for Counties of Washington: April 1, 2010 to July 1, 2013.  
 Source: Population Division, U.S. Census Bureau. Release Date: March 2014.

Table 33. 2013-2014 Frequency Distribution of Estimated Steelhead Catch Record Cards and Catch





| #Steelhead per Catch Record Card | Number of Cards | Cumulative Number of Cards | Percent Cards | Cumulative Percent Cards | Total Catch   | Cumulative Total Catch | Percent Catch | Cumulative Percent Catch |
|----------------------------------|-----------------|----------------------------|---------------|--------------------------|---------------|------------------------|---------------|--------------------------|
| 0                                | 602,070         | 602,070                    | 95.3%         | 95.3%                    | 0             | 0                      | 0.0%          | 0.0%                     |
| 1                                | 14,051          | 616,121                    | 2.2%          | 97.6%                    | 14,051        | 14,051                 | 16.3%         | 16.3%                    |
| 2                                | 6,423           | 622,544                    | 1.0%          | 98.6%                    | 12,846        | 26,897                 | 14.9%         | 31.2%                    |
| 3                                | 2,788           | 625,332                    | 0.4%          | 99.0%                    | 8,364         | 35,261                 | 9.7%          | 40.9%                    |
| 4                                | 1,783           | 627,115                    | 0.3%          | 99.3%                    | 7,132         | 42,393                 | 8.3%          | 49.1%                    |
| 5                                | 1,113           | 628,228                    | 0.2%          | 99.5%                    | 5,565         | 47,958                 | 6.5%          | 55.6%                    |
| 6                                | 640             | 628,868                    | 0.1%          | 99.6%                    | 3,840         | 51,798                 | 4.5%          | 60.0%                    |
| 7                                | 384             | 629,252                    | 0.1%          | 99.6%                    | 2,688         | 54,486                 | 3.1%          | 63.1%                    |
| 8                                | 355             | 629,607                    | 0.1%          | 99.7%                    | 2,840         | 57,326                 | 3.3%          | 66.4%                    |
| 9                                | 286             | 629,893                    | 0.1%          | 99.7%                    | 2,574         | 59,900                 | 3.0%          | 69.4%                    |
| 10                               | 266             | 630,159                    | 0.0%          | 99.8%                    | 2,660         | 62,560                 | 3.1%          | 72.5%                    |
| 11                               | 118             | 630,277                    | 0.0%          | 99.8%                    | 1,298         | 63,858                 | 1.5%          | 74.0%                    |
| 12                               | 236             | 630,513                    | 0.0%          | 99.8%                    | 2,832         | 66,690                 | 3.3%          | 77.3%                    |
| 13                               | 118             | 630,631                    | 0.0%          | 99.9%                    | 1,534         | 68,224                 | 1.8%          | 79.0%                    |
| 14                               | 118             | 630,749                    | 0.0%          | 99.9%                    | 1,652         | 69,876                 | 1.9%          | 80.9%                    |
| 15                               | 128             | 630,877                    | 0.0%          | 99.9%                    | 1,920         | 71,796                 | 2.2%          | 83.2%                    |
| 16                               | 49              | 630,926                    | 0.0%          | 99.9%                    | 784           | 72,580                 | 0.9%          | 84.1%                    |
| 17                               | 49              | 630,975                    | 0.0%          | 99.9%                    | 833           | 73,413                 | 1.0%          | 85.0%                    |
| 18                               | 59              | 631,034                    | 0.0%          | 99.9%                    | 1,062         | 74,475                 | 1.2%          | 86.3%                    |
| 19                               | 49              | 631,083                    | 0.0%          | 99.9%                    | 931           | 75,406                 | 1.1%          | 87.3%                    |
| 20                               | 69              | 631,152                    | 0.0%          | 99.9%                    | 1,380         | 76,786                 | 1.6%          | 88.9%                    |
| 21                               | 59              | 631,211                    | 0.0%          | 100.0%                   | 1,239         | 78,025                 | 1.4%          | 90.4%                    |
| 22                               | 49              | 631,260                    | 0.0%          | 100.0%                   | 1,078         | 79,103                 | 1.3%          | 91.6%                    |
| 23                               | 20              | 631,280                    | 0.0%          | 100.0%                   | 460           | 79,563                 | 0.5%          | 92.2%                    |
| 24                               | 69              | 631,349                    | 0.0%          | 100.0%                   | 1,656         | 81,219                 | 1.9%          | 94.1%                    |
| 25                               | 59              | 631,408                    | 0.0%          | 100.0%                   | 1,475         | 82,694                 | 1.7%          | 95.8%                    |
| 26                               | 20              | 631,428                    | 0.0%          | 100.0%                   | 520           | 83,214                 | 0.6%          | 96.4%                    |
| 27                               | 39              | 631,467                    | 0.0%          | 100.0%                   | 1,053         | 84,267                 | 1.2%          | 97.6%                    |
| 28                               | 10              | 631,477                    | 0.0%          | 100.0%                   | 280           | 84,547                 | 0.3%          | 97.9%                    |
| 30                               | 49              | 631,526                    | 0.0%          | 100.0%                   | 1,470         | 86,017                 | 1.7%          | 99.6%                    |
| 31                               | 10              | 631,536                    | 0.0%          | 100.0%                   | 310           | 86,327                 | 0.4%          | 100.0%                   |
| <b>Total</b>                     | <b>631,536</b>  |                            | <b>100.0%</b> |                          | <b>86,327</b> |                        | <b>100.0%</b> |                          |

**Table 34. 2013-2014 Sport Steelhead Inventory of Catch Record Cards Reported**

| <b>Response Type</b>        | <b>With Catch</b> | <b>No Catch</b> | <b>Total Reports</b> | <b>Number of Steelhead</b> | <b>Catch per Card</b> |
|-----------------------------|-------------------|-----------------|----------------------|----------------------------|-----------------------|
| Prior to reminder           | 187               | 8,260           | 8,447                | 404                        | 0.05                  |
| After 1st reminder postcard | 2,602             | 42,355          | 44,957               | 7,862                      | 0.17                  |
| After 2nd reminder postcard | 182               | 4,345           | 4,527                | 446                        | 0.10                  |
| From license dealer         | 17                | 921             | 938                  | 51                         | 0.05                  |
| <b>Total</b>                | <b>2,988</b>      | <b>55,881</b>   | <b>58,869</b>        | <b>8,763</b>               | <b>0.15</b>           |



# Marine Fish



**Table 35. 2013 Coastal Marine Fish Catch**

| Species             | Catch Area       |                    |                   |                               |                                 | Total   |
|---------------------|------------------|--------------------|-------------------|-------------------------------|---------------------------------|---------|
|                     | Area 1<br>Ilwaco | Area 2<br>Westport | Area 3<br>La Push | Area 4<br>Neah Bay<br>(Ocean) | Area 4B<br>Neah Bay<br>(Strait) |         |
| Black Rockfish      | 10,317           | 152,409            | 37,281            | 34,937                        | 22,012                          | 256,956 |
| Blue Rockfish       | 1                | 71                 | 139               | 548                           | 268                             | 1,027   |
| Yellowtail Rockfish | 3,020            | 16,090             | 289               | 1,753                         | 249                             | 21,401  |
| China Rockfish      | 21               | 50                 | 627               | 2,429                         | 242                             | 3,369   |
| Quillback Rockfish  | 43               | 259                | 35                | 380                           | 170                             | 887     |
| Copper Rockfish     | 8                | 19                 | 111               | 623                           | 174                             | 935     |
| Canary Rockfish     |                  | 2                  |                   | 49                            | 10                              | 61      |
| Yelloweye Rockfish  | 3                |                    |                   | 13                            | 10                              | 26      |
| Tiger Rockfish      | 35               | 13                 | 20                | 70                            | 24                              | 162     |
| Vermillion Rockfish | 7                | 4                  | 37                | 470                           | 20                              | 538     |
| Boccaccio           |                  | 5                  | 53                | 27                            |                                 | 85      |
| Other Rockfish      | 5                | 121                | 1                 | 24                            |                                 | 151     |
| Lingcod             | 1,276            | 17,605             | 6,405             | 8,375                         | 4,958                           | 38,619  |
| Kelp Greenling      | 454              | 446                | 409               | 2,291                         | 1,665                           | 5,265   |
| Pacific Cod         |                  | 32                 |                   | 53                            | 9                               | 94      |
| Cod (general)       |                  | 21                 |                   | 21                            |                                 | 42      |
| Cabezon             | 141              | 216                | 560               | 1,149                         | 407                             | 2,473   |
| Flatfish            | 25               | 1,492              | 8                 | 136                           | 23                              | 1,684   |
| Surf Perch          | 401              | 14                 |                   | 2                             | 7                               | 424     |
| Albacore Tuna       | 15,553           | 37,297             | 1,417             | 86                            |                                 | 54,353  |
| Sharks and Skates   | 66               | 7                  |                   | 5                             | 3                               | 81      |
| Miscellaneous       | 327              | 2,103              | 90                | 204                           | 72                              | 2,796   |

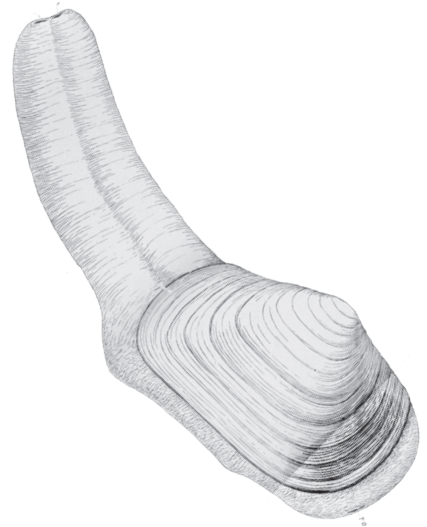
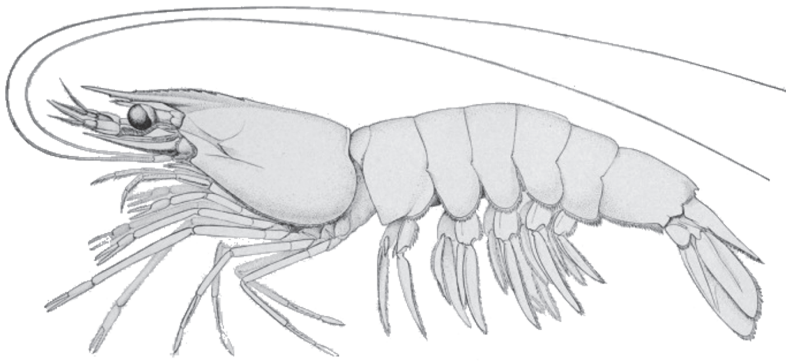
**Table 36. Coastal Washington Recreational Pacific Halibut Catch - 2000-2013**

| Year | Columbia<br>Catch Area 1 | South Coast<br>Catch Area 2 | North Coast<br>Catch Areas 3-4 |
|------|--------------------------|-----------------------------|--------------------------------|
| 2000 | 370                      | 1,980                       | 4,286                          |
| 2001 | 387                      | 2,085                       | 5,752                          |
| 2002 | 347                      | 1,644                       | 5,219                          |
| 2003 | 327                      | 2,482                       | 5,576                          |
| 2004 | 447                      | 3,455                       | 5,627                          |
| 2005 | 518                      | 2,981                       | 5,046                          |
| 2006 | 693                      | 2,377                       | 4,562                          |
| 2007 | 585                      | 2,017                       | 3,136                          |
| 2008 | 667                      | 2,375                       | 4,408                          |
| 2009 | 391                      | 2,328                       | 4,841                          |
| 2010 | 428                      | 2,259                       | 5,438                          |
| 2011 | 480                      | 2,613                       | 4,931                          |
| 2012 | 350                      | 2,588                       | 5,130                          |
| 2013 | 292                      | 2,664                       | 5,387                          |

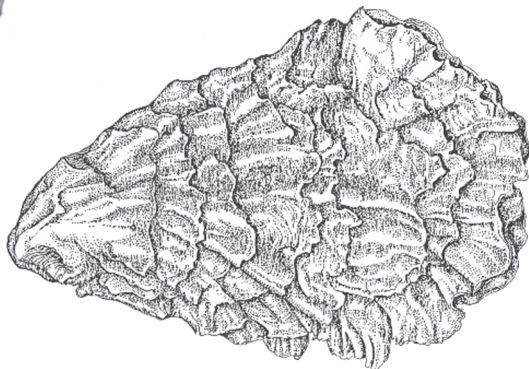
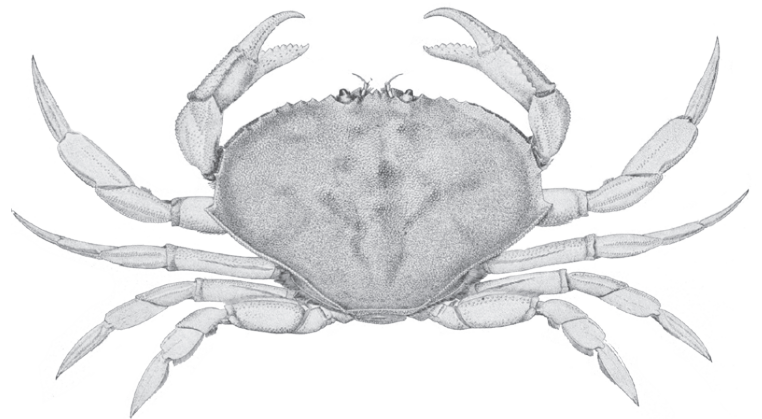
**Table 37. 2013 Sport Bottomfish Catch by Boat-Based Anglers in Puget Sound**

| Species             | Marine Area   |              |               |            |               |               |               |               |          |               | Puget Sound Total |        |
|---------------------|---------------|--------------|---------------|------------|---------------|---------------|---------------|---------------|----------|---------------|-------------------|--------|
|                     | 5             | 6            | 7             | 8-1        | 8-2           | 9             | 10            | 11            | 12       | 13            |                   |        |
| Pacific Halibut     | 1,184         | 4,254        | 500           |            |               | 461           |               |               |          |               |                   | 6,399  |
| Starry Flounder     |               | 3            |               |            | 21            | 99            | 16            | 8             |          |               | 1,348             | 1,495  |
| Soles               | 10            | 11           | 11            |            | 937           | 528           | 1,727         | 1,064         |          |               | 1,853             | 6,141  |
| Sanddabs            |               | 33           | 3,449         | 137        | 2,952         | 1,209         | 15,470        | 6,478         |          |               | 7,509             | 37,237 |
| Misc. Flatfish      | 22            | 7            | 473           | 135        | 10,485        | 8,325         | 3,548         | 11,542        |          |               | 2,916             | 37,453 |
| Sablefish           |               |              |               |            |               |               |               |               |          |               |                   | 0      |
| Lingcod             | 285           | 242          | 4,234         | 217        | 62            | 480           | 585           | 38            |          |               | 21                | 6,164  |
| Greenlings          | 4,664         | 621          | 3,796         | 203        |               | 21            | 32            | 5             |          |               | 14                | 9,356  |
| Copper Rockfish     | 23            |              |               |            | 15            |               | 7             |               |          |               |                   | 45     |
| Quillback Rockfish  | 15            | 20           |               |            |               |               | 7             |               |          |               |                   | 42     |
| Brown Rockfish      |               |              |               |            |               |               | 8             |               |          |               |                   | 8      |
| Black Rockfish      | 2,274         |              |               |            |               | 7             | 172           |               |          |               |                   | 2,453  |
| Yellowtail Rockfish | 6             |              |               |            |               |               |               |               |          |               |                   | 6      |
| Vermillion Rockfish | 8             |              |               |            |               |               |               |               |          |               |                   | 8      |
| Canary Rockfish     | 33            |              |               |            |               |               |               |               |          |               |                   | 33     |
| China Rockfish      | 2             |              |               |            |               |               |               |               |          |               |                   | 2      |
| Other Rockfishes    | 24            |              | 49            |            |               |               | 4             | 20            |          |               | 58                | 155    |
| Pacific Cod         | 1,893         | 212          |               |            |               |               |               |               |          |               |                   | 2,105  |
| Walleye Pollock     | 3             |              |               |            |               |               |               |               |          |               |                   | 3      |
| Pacific Hake        |               |              |               |            |               |               |               |               |          |               |                   | 0      |
| Cabezon             | 20            | 64           | 277           | 3          |               | 28            | 8             |               |          |               |                   | 400    |
| Other Sculpins      | 2             |              |               | 7          | 26            | 46            | 387           | 167           |          |               | 14                | 649    |
| Perches             |               |              |               |            | 536           | 889           | 1,407         |               |          |               |                   | 2,832  |
| Wolf-Eel            |               |              |               |            |               |               |               |               |          |               |                   | 0      |
| Spiny Dogfish       | 4             | 85           | 150           |            | 53            | 87            | 98            | 280           |          |               | 501               | 1,258  |
| Ratfish             |               |              |               |            |               |               | 7             |               |          |               |                   | 7      |
| Skates              | 3             |              |               |            |               |               |               |               |          |               |                   | 3      |
| Octopus             | 3             | 3            | 4             |            |               |               |               | 3             |          |               |                   | 13     |
| <b>Total</b>        | <b>10,478</b> | <b>5,555</b> | <b>12,943</b> | <b>702</b> | <b>15,087</b> | <b>12,180</b> | <b>23,483</b> | <b>19,605</b> | <b>0</b> | <b>14,234</b> | <b>114,267</b>    |        |





# Shellfish



**Table 38. 2013-2014 Seasonal Summary of Sport Razor Clam Digging on Ocean Beaches**

| Location     | Fall / Winter  |                |                  | Spring         |                |                  |
|--------------|----------------|----------------|------------------|----------------|----------------|------------------|
|              | Digger Trips   | Clams Per Trip | Number of Clams  | Digger Trips   | Clams Per Trip | Number of Clams  |
| Long Beach   | 95,130         | 12.6           | 1,203,132        | 86,111         | 12.8           | 1,105,826        |
| Twin Harbors | 68,812         | 13.6           | 934,725          | 51,060         | 14.2           | 722,686          |
| Copalis      | 46,515         | 14.3           | 664,232          | 28,683         | 13.6           | 390,922          |
| Mocrocks     | 54,842         | 13.4           | 732,734          | 19,894         | 14.1           | 279,925          |
| Kalaloch     | 0              |                | 0                | 0              |                | 0                |
| <b>Total</b> | <b>265,299</b> | <b>13.3</b>    | <b>3,534,823</b> | <b>185,748</b> | <b>13.5</b>    | <b>2,499,359</b> |

Fall/Winter digs took place on evening tides between September 19, 2013 and March 29, 2014. Spring digs occurred on morning tides between March 30, 2014 to June 1, 2014

Table 39. 2013 Clam and Oyster Recreational Use and Harvest Estimates from Intertidal Areas East Of Dungeness Spit

| Marine Areas | Beach Name            | User Trips     | Pounds of Clams Harvested |               |                |               |              |               |              |                | Number of Oysters |
|--------------|-----------------------|----------------|---------------------------|---------------|----------------|---------------|--------------|---------------|--------------|----------------|-------------------|
|              |                       |                | Manila                    | Littleneck    | Butter         | Cockle        | Softshell    | Horse         | Geoduck      | Total          |                   |
| 6            | Sequim Bay SP         | 2,021          | 156                       | 3,608         | 476            | 965           | 71           | 300           | 0            | 5,576          | 21,727            |
| 7            | Birch Bay SP          | 11,439         | 2,796                     | 9,309         | 37,976         | 3,952         | 355          | 3,661         | 59           | 58,108         | 0                 |
| 8-1          | West Penn Cove        | 14,469         | 31                        | 1,170         | 78,154         | 5,495         | 8            | 1,657         | 0            | 86,515         | 0                 |
| 9            | Fort Flagler SP       | 2,651          | 0                         | 4,461         | 11,029         | 132           | 13           | 2,546         | 0            | 18,181         | 0                 |
|              | Oak Bay CP            | 2,324          | 993                       | 880           | 8,658          | 951           | 34           | 2,574         | 0            | 14,090         | 0                 |
|              | P. T. Ship Canal East | 1,839          | 18                        | 550           | 12,689         | 72            | 1            | 2,295         | 0            | 15,625         | 0                 |
|              | S Indian Island CP    | 2,422          | 2,193                     | 1,668         | 4,499          | 293           | 18           | 1,278         | 0            | 9,949          | 0                 |
|              | Shine Tidelands SP    | 3,808          | 1,897                     | 1,311         | 9,224          | 8,040         | 60           | 1,500         | 259          | 22,291         | 0                 |
|              | Wolfe Prop SP         | 4,964          | 8,774                     | 755           | 3,077          | 1,121         | 174          | 4,988         | 0            | 18,889         | 33,913            |
| 12           | Dabob Broad Spit      | 413            | 1,011                     | 53            | 2              | 48            | 0            | 53            | 299          | 1,466          | 2,107             |
|              | E Dabob               | 300            | 821                       | 3             | 0              | 0             | 0            | 0             | 0            | 824            | 2,042             |
|              | Quilcene Tidelands    | 1,741          | 2,403                     | 1             | 0              | 0             | 0            | 0             | 0            | 2,404          | 12,292            |
|              | Dosewallips SP App.   | 13,178         | 22,327                    | 843           | 9              | 66            | 126          | 0             | 2,169        | 25,540         | 150,622           |
|              | Kitsap Memorial SP    | 142            | 0                         | 0             | 0              | 0             | 0            | 0             | 0            | 0              | 1,665             |
|              | S Zelatched Point     | 0              | 0                         | 0             | 0              | 0             | 0            | 0             | 0            | 0              | 0                 |
|              | Toandos Peninsula SP  | 0              | 0                         | 0             | 0              | 0             | 0            | 0             | 0            | 0              | 0                 |
|              | Pt. Whitney Tidelands | 1,503          | 1,105                     | 127           | 72             | 7             | 2            | 5             | 0            | 1,318          | 16,902            |
|              | Pt. Whitney Lagoon    | 427            | 596                       | 0             | 0              | 0             | 0            | 0             | 0            | 596            | 0                 |
|              | Eagle Creek           | 1,069          | 0                         | 0             | 0              | 0             | 0            | 0             | 0            | 0              | 15,689            |
|              | DNR-44A W Dewatto     | 1,199          | 0                         | 0             | 0              | 0             | 0            | 0             | 0            | 0              | 14,536            |
|              | Rendsland Creek       | 652            | 0                         | 0             | 0              | 0             | 0            | 0             | 0            | 0              | 8,999             |
|              | Scenic Beach SP       | 33             | 0                         | 0             | 0              | 0             | 0            | 0             | 0            | 0              | 481               |
|              | Potlatch West SP-DNR  | 9,318          | 8,421                     | 3,704         | 4,870          | 6,938         | 70           | 760           | 0            | 24,763         | 82,428            |
|              | Belfair SP            | 1,864          | 684                       | 0             | 0              | 65            | 3            | 0             | 0            | 752            | 26,895            |
|              | Duckabush             | 3,555          | 6,766                     | 429           | 635            | 814           | 21           | 506           | 0            | 9,171          | 26,403            |
|              | Triton Cove Tidelands | 1,197          | 850                       | 84            | 131            | 54            | 0            | 0             | 0            | 1,119          | 16,232            |
| Lilliwaup SP | 3,692                 | 0              | 0                         | 0             | 0              | 0             | 0            | 0             | 0            | 39,909         |                   |
| Twanoh SP    | 6,487                 | 6,109          | 27                        | 44            | 1              | 13            | 0            | 0             | 6,194        | 84,136         |                   |
| 13           | North Bay             | 18,311         | 49,954                    | 2,988         | 328            | 319           | 181          | 15            | 0            | 53,785         | 0                 |
|              | Penrose Pt SP         | 2,892          | 3,961                     | 1,577         | 482            | 42            | 189          | 1,982         | 1,753        | 9,986          | 0                 |
|              | Hope Island SP        | 464            | 44                        | 78            | 2,833          | 1             | 7            | 400           | 1,009        | 4,372          | 490               |
|              | Oakland Bay Ogg       | 2,235          | 3,702                     | 5             | 41             | 0             | 0            | 0             | 0            | 3,748          | 16,562            |
| <b>Total</b> |                       | <b>116,609</b> | <b>125,612</b>            | <b>33,631</b> | <b>175,229</b> | <b>29,376</b> | <b>1,346</b> | <b>24,520</b> | <b>5,548</b> | <b>395,262</b> | <b>574,030</b>    |

**Table 40. 2013 Hood Canal Sport Spot Shrimp Fishery**

| Area         | Date         | Number of Boats | Pounds        | CPUE (lbs. per boat) |
|--------------|--------------|-----------------|---------------|----------------------|
| 12           | May (5 Days) | 5,712           | 97,137        | 16.6                 |
| <b>Total</b> |              | <b>5,712</b>    | <b>97,137</b> | <b>17.0</b>          |

**Table 41. 2013 Puget Sound Sport Spot Shrimp Fishery**

| Area         | Date              | Number of Boats | Pounds        | CPUE (lbs. per boat) |
|--------------|-------------------|-----------------|---------------|----------------------|
| 4, 5, 6      | May - June        | 1,108           | 11,072        | 10.0                 |
| 7            | May-Sept          | 2199            | 30,669        | 13.9                 |
| 8-1 & 8-2    | May-June (3 Days) | 1040            | 18,535        | 17.8                 |
| 9            | May (2 Days)      | 476             | 7,965         | 16.7                 |
| 10           | May (3 Days)      | 557             | 10,077        | 18.1                 |
| 11           | May-June (4 Days) | 269             | 2583          | 9.6                  |
| 13           | May               | NA              | NA            | NA                   |
| <b>Total</b> |                   | <b>5,649</b>    | <b>80,901</b> | <b>14.3</b>          |

**Table 42. 2013-2014 Sport Dungeness Crab Catch (all gear types)**

| Marine Area and location |   | Summer Season<br>(lb. of crab) | Fall/Winter<br>Season<br>(lb. of crab) |
|--------------------------|---|--------------------------------|--|
| 4                        | Neah Bay  | 873                            | 59                                     |
| 5                        | Sekiu/Pillar Point  | 3,317                          | 648                                    |
| 6                        | Port Angeles Harbor, Dungeness & Sequim Bays, Discovery Bay   | 79,459                         | 21,978                                 |
| 7                        | Gulf of Georgia, North of San Juan Islands, Bellingham Bay, Samish Bay, San Juan Islands, Anacortes | 449,012                        | 77,965                                 |
| 8-1                      | Skagit Bay, North Saratoga Passage, Holmes Harbor   | 322,042                        | 19,482                                 |
| 8-2                      | South Saratoga Passage, Port Susan, Port Gardner  | 278,653                        | 33,316                                 |
| 9 <sup>1</sup>           | Admiralty Inlet, Port Townsend Bay, Useless Bay   | 101,087                        | 22,157                                 |
| 10                       | Seattle/Kingston, Port Orchard  | 165,944                        | 438                                    |
| 11                       | Colvos Pass, East Pass  | 88,074                         | 221                                    |
| 12, 9 <sup>2</sup>       | Port Ludlow/Port Gamble, Upper Hood Canal, Central Hood Canal, Lower Hood Canal                     | 217,822                        | 37,425                                 |
| 13                       | South Puget Sound   | 36,704                         | 13,279                                 |
| <b>Total</b>             |   | <b>1,742,987</b>               | <b>226,968</b>                         |

<sup>1</sup> Excluding all waters of Marine Area 9 south of a line from Foulweather Bluff to Olele Point.

<sup>2</sup> Including all waters of Marine Area 9 south of a line from Foulweather Bluff to Olele Point.



This program receives Federal financial assistance from the U.S. Fish and Wildlife Service Title VI of the Civil Rights Act of 1964, Section 504 of the Rehabilitation Act of 1973, Title II of the Americans with Disabilities Act of 1990, the Age Discrimination Act of 1975, and Title IX of the Education Amendments of 1972. The U.S. Department of the Interior and its bureaus prohibit discrimination on the bases of race, color, national origin, age, disability and sex (in educational programs). If you believe that you have been discriminated against in any program, activity or facility, please contact the WDFW ADA Program Manager at P.O. Box 43139, Olympia, Washington 98504, or write to

Department of the Interior  
Chief, Public Civil Rights Division  
1849 C Street NW  
Washington D.C. 20240