

2020 Road Access Entry Program

for persons with disabilities



2020 Road Access Program Cover Winner

Tamlyn Zawalich - Seattle, WA





I am an artist and illustrator born and raised in Seattle. My work has always been inspired by the sometimes gloomy and overgrown aspects of nature and life in the Pacific Northwest. My interest in art began very young, and continued as a hobby throughout middle and high school - I decided to become more serious in my practice and started school at Cornish College of the Arts in 2008. In 2011, I was accepted to study abroad at the Glasgow School of Art in Scotland, where I narrowed my artistic focus and in 2012 received a BFA in painting and printmaking from Cornish. In 2013 I was certified in Scientific Illustration at the University of Washington and started to take more and more inspiration from the plants and animals native to the Pacific Northwest until flora and fauna became the main focus of my art. After graduating I took an interest in teaching, and have been teaching painting and drawing to all ages for the last 5 years. I recently went back to school at Shoreline Community College to study design and 3D modeling - I hope to use the skills I learned there to work more in illustration and graphic design.

I'm honored to be chosen for the cover this year, and I'd like to thank the Road Access Entry Program and all of my teachers at Shoreline who encouraged me along the way.

email: tam.zawalich@gmail.com

website: tamzawalich.com

Past Covers





Washington
Department of
**FISH and
WILDLIFE**

**1111 WASHINGTON STREET S.E. - 5th Floor
P.O. BOX 43139
OLYMPIA, WASHINGTON 98504**

2020

ROAD ACCESS ENTRY PROGRAM FOR HUNTERS WITH DISABILITIES

***A cooperative effort between Washington Department of Fish and Wildlife, U.S. Fish and Wildlife,
Department of Natural Resources, U.S. Forest Service, and Private Timber Companies.***

The State of Washington Department of Fish and Wildlife (WDFW) is an equal opportunity employer. Persons with disabilities who need assistance in the application or testing process, or those needing this booklet in an alternative format, may call (360) 902-2349 or Telecommunications Device for the Deaf 1-800-833-6388

This agency receives Federal assistance from the U.S. Fish and Wildlife Service. Title VI of the Civil Rights Act of 1964, Section 504 of the Rehabilitation Act of 1973, Title II of the Americans with Disabilities Act of 1990, the Age Discrimination Act of 1975, and Title IX of the Education Amendments of 1972, the U.S. Department of the Interior and its bureaus prohibit discrimination on the bases of race, color, national origin, age, disability and sex (in educational programs). If you believe that you have been discriminated against in any program, activity, service or use of a facility, please contact the WDFW, ADA Access Program Manager at PO Box 43139, Olympia WA 98504 or write to:

U.S. Fish and Wildlife Service,
Department of Interior, Civil Rights Division
1849 C Street NW
Washington DC 20240

Disabled Hunter Road Access Entry Program & Drawing

The Road Access Entry Program provides access to hunters with lower extremity mobility disabilities into areas with fewer barriers and vehicle distraction.

This is a cooperative effort between the Washington Department of Fish and Wildlife (WDFW), Recreation and Conservation Office (RCO), Department of Natural Resources (DNR), U.S. Forest Service (USFS), private timber companies, and hunters with disabilities.

This is **NOT** the same as the special permit drawings offered each year in the “Big Game Hunting Seasons and Regulations” booklet. This is **NOT** a permit drawing for deer or elk tag, doe or cow tag.

If drawn, you will be issued an access special use permit allowing you to drive a motorized vehicle into a closed and gated area where other hunters must walk in.

All areas are:

- still open to walk-in hunters.
- open to administrative use by the agency or land manager.
- subject to tribal treaties, logging, fire and emergency closures... etc.

You do **NOT** have to buy your license or tags first to apply for these Road Access Entry Permits; you need to be a WDFW registered hunter with a permanent lower extremity mobility disability and have your Disabled Hunter Wild ID number available. (*This number is on your hunting license*).

However, if drawn for a Road Access Entry Permit, you must have all appropriate licenses and tags for the game you are pursuing. Everyone must follow all state regulations pertaining to hunting in Washington State.

How to apply:

*** Due to Corvid-19 this process has changed ***

Application submissions will begin the first week of June and close July 31. **WDFW will only accept 2020 Road Access Program submissions online.**

Submission are available online at:

<https://wdfw.wa.gov/accessibility/disabled-hunter-road-access-entry-program>

Note: Only one online submission per hunter will be accepted. If more than one entry is received, that applicant will **not** be able to participate in the drawing and the entry will be rejected.

If you are not able to access this process online, please call Customer Service (360) 902-2464, or call you regional WDFW office for assistance.

Eastern - Region 1,	Spokane	509-892-1001
North Central - Region 2,	Ephrata	509-754-4624
South Central - Region 3,	Yakima	509-575-2740
North Puget Sound - Region 4,	Mill Creek	425-775-1311
Southwest - Region 5,	Ridgefield	360-696-6211
Coastal - Region 6	Montesano	360-249-4628

Qualifying Program Criteria - Hunter with a Lower Extremity Mobility Disability

To apply for this ADA accommodation, you must meet the following criteria:

1. Have WDFW disability status in good standing, **and**
2. Have a permanent inoperable lower extremity mobility impairment, **and**
3. WAC 220-200-160(1)(a): Have been medically prescribed the use of an assistive device every time for mobility, including, but not limited to, a wheelchair, walker, crutch, lower extremity prosthesis, or oxygen bottle, **or**
4. RCW 46.19.010(1)(a-j): Have been issued a DOL blue disability parking permit, **or**
5. Unable to walk more than 200 feet.

RCW 46.19.010(1)(a-j) DOL disability parking permit criteria:

- (a) Cannot walk two hundred feet without stopping to rest;
- (b) Is severely limited in ability to walk due to arthritic, neurological, or orthopedic condition;
- (c) Has such a severe disability that the person cannot walk without the use of or assistance from a brace, cane, another person, prosthetic device, wheelchair, or other assistive device;
- (d) Uses portable oxygen;
- (e) Is restricted by lung disease to an extent that forced expiratory respiratory volume, when measured by a spirometer, is less than one liter per second or the arterial oxygen tension is less than sixty mm/hg on room air at rest;
- (f) Impairment by cardiovascular disease or cardiac condition to the extent that the person's functional limitations are classified as class III or IV under standards accepted by the American heart association;
- (g) Has a disability resulting from an acute sensitivity to automobile emissions that limits or impairs the ability to walk. The personal physician, advanced registered nurse practitioner, or physician assistant of the applicant shall document that the disability is comparable in severity to the others listed in this subsection;
- (h) Has limited mobility and has no vision or whose vision with corrective lenses is so limited that the person requires alternative methods or skills to do efficiently those things that are ordinarily done with sight by persons with normal vision;
- (i) Has an eye condition of a progressive nature that may lead to blindness; or
- (j) Is restricted by a form of porphyria to the extent that the applicant would significantly benefit from a decrease in exposure to light.

If you meet the above criteria, then proceed forward...

FILLING OUT THE ONLINE SUBMISSION FORM:

You have up to four (4) Elk and four (4) Deer access choices. Fill out the online submission form with the entry number(s) for the road area(s) you would like to drive into.

Please read where the Road Access areas are located and apply only for those areas you would actually travel to if you should be drawn.

Entry Numbers in the booklet are separated into two groups:



Enter the number listed under the **“Entry Number”** column into the choice box on the submission form. ~ **Do not use the “GMU” number** ~ *If GMU’s are entered, the form will be rejected.*

Your Wild ID number must appear on the entry form to qualify for the drawing.

If you want to be considered as an alternate, check the *“alternate”* box. If there are areas left over, whenever possible, we will match unsuccessful hunters with disabilities to an area close to your preferred choices by geographic location.

If you are not able to access this process online, please call Customer Service (360) 902-2464, or call you regional WDFW office for assistance... See page 4.

Submission are available online at:

<https://wdfw.wa.gov/accessibility/disabled-hunter-road-access-entry-program>

DRAWING NOTIFICATION:

Hunters who have been drawn will be notified no later than **August 31**.

- **Hunters with disabilities who are not drawn will “NOT” be notified.**

Those who were drawn will receive information including:

- Congratulation letter
- Information about the Road Access Entry Area for which they were drawn, and
- Instructions about how to obtain the entry special use permit, key, map... etc.

You may be required to visit the land managers office in person at a specific time to pick up a key, sign papers, and receive the entry special use permit.

Designated Hunting Companion - Hunting areas have different rules about whether the hunter companion can also hunt on their license, or must only **assist** the disabled hunter in the harvest.

Successfully drawn hunters with disabilities and their designated hunting companions must follow the rules of the land manager while hunting and driving in the permit area. You will receive a list of these rules when you receive your Road Access Entry Special Use Permit.

If allowed on the entry special use permit, other non-hunting persons or family members besides your hunting companion may be allowed to accompany the hunter with a disability. Each land manager makes this decision, so check before you go.

UNABLE TO PARTICIPATE:

NOTE: Please notify the ADA Access Program Manager as soon as possible if you are unable to use the permit drawn. This allows the permit to be reissued to an alternate. Also, contact the ADA Access Program Manager at (360) 902-2349, if you have an address and/or telephone number change.

TIPS FOR HUNTERS WITH DISABILITIES DRAWN FOR A ROAD ENTRY PERMIT:

If you are successfully drawn for a Road Access Entry permit, please follow the instructions on the letter you will receive. The letter will describe how to obtain your key or combination and other documents needed for entry into the gated access area.

PLEASE...

- Be courteous to the staff where you pick up your key. They are graciously providing these keys and supplying the paperwork as a courtesy to you, the hunter.
- Do not share stories and consume their time when getting your key.
- Do not call or seek any other information from the land manager, unless the letter instructs you to do so.
- Have your License and Hunter Companion Card with you.
- Return the key and required paperwork when your hunting time is up.

Follow all hunting regulations, rules, instructions and procedures of the Road Access Entry Special Use Permit and land manager so you and other hunters with disabilities will be welcomed back.

REMEMBER...

- Access into these drawn entry areas does not guarantee hunting success. Your entry permit simply allows you to drive a vehicle into an area other hunters walk into. All other state hunting laws apply to you. Other vehicle traffic may be allowed in the area for other reasons than hunting. Other hunters with disabilities may be in the area at the same time. There are no guarantees that someone will not trespass into the area and be there illegally. Everyone has different expectations of what makes a quality hunt, but the areas provided should offer a good chance of seeing game, with minimal interference from other hunters and vehicles.
- **Signs, gates, or locks may be vandalized or damaged and may prevent you from entering the area you are assigned. If this occurs, contact the landowner or call WDFW immediately. WDFW cannot guarantee you will be able to use your entry special use permit at your assigned time, but will work hard to reassign you to an equal access if available.**

If you suspect a vehicle is trespassing, **DO NOT ENDANGER YOURSELF**. Instead, note a description of the vehicle, persons involved, license plate number, time, place, etc. and notify the Land Manager and/or Law Enforcement as soon as possible.

- You must return the key issued to you within the time frame stated on your special use permit paperwork. **The key is government property**. You will be cited and removed from the program. And, if the key is not returned, you could lose your hunting privileges.

REVIEW: Submissions accepted from June 1st to July 31st

All Packet information is available **online** or by calling customer service or your regional office.

Entries for the Disabled Hunter Road Access Permit drawing for Deer and Elk must be submitted online before **July 31** to be valid.

If you are not able to access this process online, please call Customer Service (360) 902-2464, or call you regional WDFW office for assistance... see page 4.

This form is available online at:

<https://wdfw.wa.gov/accessibility/disabled-hunter-road-access-entry-program>

If you have questions, please contact:

Dolores Noyés, WDFW ADA Program Manager at (360) 902-2349

Heidi Stephens, DNR ADA Access Manager at (360) 902-1375

DISCLAIMER:

PLEASE NOTE: If any of the following dates associated with the GMU are incorrect, or the GMUs listed in this pamphlet are incorrect, the 2019 "Big Game Seasons and Regulations" pamphlet dates associated with the GMU's apply. Landowners & managers at anytime may cancel the permit due to fire danger, logging activity or vandalism, etc. The Department has no control over their decision. This program does not guarantee success with your harvest.

ENTRY INSTRUCTIONS:

The following pages are intended to help you choose an area and provide you with an idea of its location. Each area has a charted schedule showing the **Entry Number, Hunt Type, Date of Hunt** and **Number of Permits** offered for this year.

Each line on the chart schedule represents one road access selection opportunity, and the number of permits indicate the number of hunters who will be drawn for that particular date.

Entry Numbers in this booklet are separated into two groups:

Blue is for Deer hunts
Yellow is for Elk hunts

Look through the opportunities carefully. Select up to four (4) deer and/or up to four (4) elk road accesses. Please enter the **Entry Number** (located in the left hand column) into your online submission form. **DO NOT USE THE GMU NUMBER.**

Again, **2020 Road Access Program submissions are only accepted online beginning June 1, and closing July 31.** (see page 4)

Persons with Disabilities

WDFW may issue a disability designation to a person with a permanent disability under certain conditions meeting ADA.



WDFW DISABILITY STATUS:

A person with a disability is a person who has a permanent physical or developmental disability which substantially impairs their ability to participate in recreational activities or to access department lands.

ADA WAC RULES

WAC 220-200-160, WAC 220-200-170, WAC 220-200-180, WAC 220-200-190, WAC 220-413-140, WAC 220-413-210.

All ADA WAC language is available online at: wdfw.wa.gov/hunting/accessibility/laws

DISABLED HUNTER PROGRAM:

A hunter with a disability means a person who has been granted a disability designation and issued a valid disabled hunter endorsement on their license by the department.

The hunter with a disability issued a disability endorsement will receive a designated hunter companion card. The hunter companion card allows a licensed hunter to assist the disabled hunter with that physical function the hunter with a disability is unable to perform. The hunter companion must be in the physical presence of the disabled hunter, not to exceed a ¼ mile separation. The hunter and companion must have a form of reliable and direct communication. A hunter with a disability may no longer possess a loaded firearm in a motor vehicle, or shoot from a motor vehicle, unless the hunter with a disability has been issued a special use permit from the department. In addition, it is unlawful for a hunter with a disability to utilize a crossbow in archery or muzzleloader season, unless the hunter with a disability has been issued a special use permit from the department. (For complete ADA hunting information and definitions, please refer to WAC 220-413-140.)

SPECIAL USE PERMITS:

A special use permit issued by the department sets forth terms and conditions to allow for reasonable accommodations for persons granted a disability designation. All specialized accommodations will now be processed through the special use permit program. Reasonable accommodations are issued on a case-by-case basis. (For complete ADA special use permit information and definitions, please refer to WAC 220-200-170.)

ROAD ACCESS ENTRY PROGRAM: JUNE 1ST 2020

This program accommodates hunters with a mobility disability unable to walk 200' feet, or who

have been medically prescribed the use of an assistive device every time for mobility such as; a wheelchair, walker, crutch, prosthetic, leg brace, or oxygen. Many new opportunities are being developed and existing areas may rotate due to current activities within those areas.

Access roads are identified through signage at the gated entry points. Hunters drawn for access will receive a special use permit for entry.

Able-bodied walk-in hunters must respect hunters with disabilities rights in these areas, and remember that harassment of properly identified persons with disabilities is not allowed.

These opportunities are in cooperation with the Washington Department of Natural Resources (DNR), U.S. Forest Service (USFS), Washington Department of Fish and Wildlife (WDFW), and private timber and landowner companies.

The Road Access Entry Booklet is available by request only after June 1st at any WDFW Office. Submissions are accepted from June 1st thru July 31 of each year. Entries are also accepted online at: wdfw.wa.gov/accessibility/disabled-hunter-road-access-entry-program

For information about opportunities on DNR lands only, call (360) 902-1375.

For other information about any other areas, call WDFW at (360) 902-2349.

DISABLED TRAPPER PROGRAM:

A trapper with a disability means a person who has been granted a disability designation and issued a valid disabled hunter endorsement on their trapper license by the department.

DISABILITY HUNTING LICENSES & TAGS:

Other opportunities are available through the special deer and elk permit drawings in this pamphlet. Accessible duck and goose blinds are located around the state on private, state, and federal lands. Each regional office has ADA opportunities and accessible facilities located within its district. They can help you with your hunting prospects for that specific area.

The Private Lands Hunting Access Program provides hunting access to 1.3 million acres of private land. Properties enrolled in the Feel Free to Hunt, Register to Hunt, and Hunt by Written Permission programs can be found at: wdfw.wa.gov/hunting/locations/private-lands

Properties enrolled in the Hunt by Reservation Program can be found at: https://privatelands.wdfw.wa.gov/private_land/type/56/

For questions about your license or to request a Hunter/Fisher Disability Status application contact:

- WDFW Licensing Division: (360) 902-2464
- Hearing Impaired TTD: 711

To request a Special Use Permit application, contact the ADA Manager at (360) 902-2349

- Hearing Impaired TTD: 711
- For Wildlife questions: (360) 902-2515
- Hunter Education questions: (360) 902-8111

Disabled Hunting Access

WDFW Vehicle Access Pass Required

Closed to Motorized Vehicles Except Disabled Hunters Issued a Special Use Permit.

All Walk-in Hunters Welcome.

Gate Will Be Closed at All Times.

Violators are subject to civil or criminal penalties under Title 37 RCW. For information about the Road Entry Program for hunters with disabilities, call 360-902-2349 or visit wdfw.wa.gov

Disabled Access Hunting Blind

WDFW Vehicle Access Pass Required

Call Wildlife Area Manager for Reservations

- Disabled hunters with reservations for this blind have priority for its use.
- Non-disabled hunters may use this blind if no reservations exist.
- Access for hunting has priority over wildlife viewing.

Access gate must be closed at all times

Violators are subject to civil or criminal penalties under Title 37 RCW. For information about ADA Access for hunters with disabilities, call 360-902-2349 or visit wdfw.wa.gov

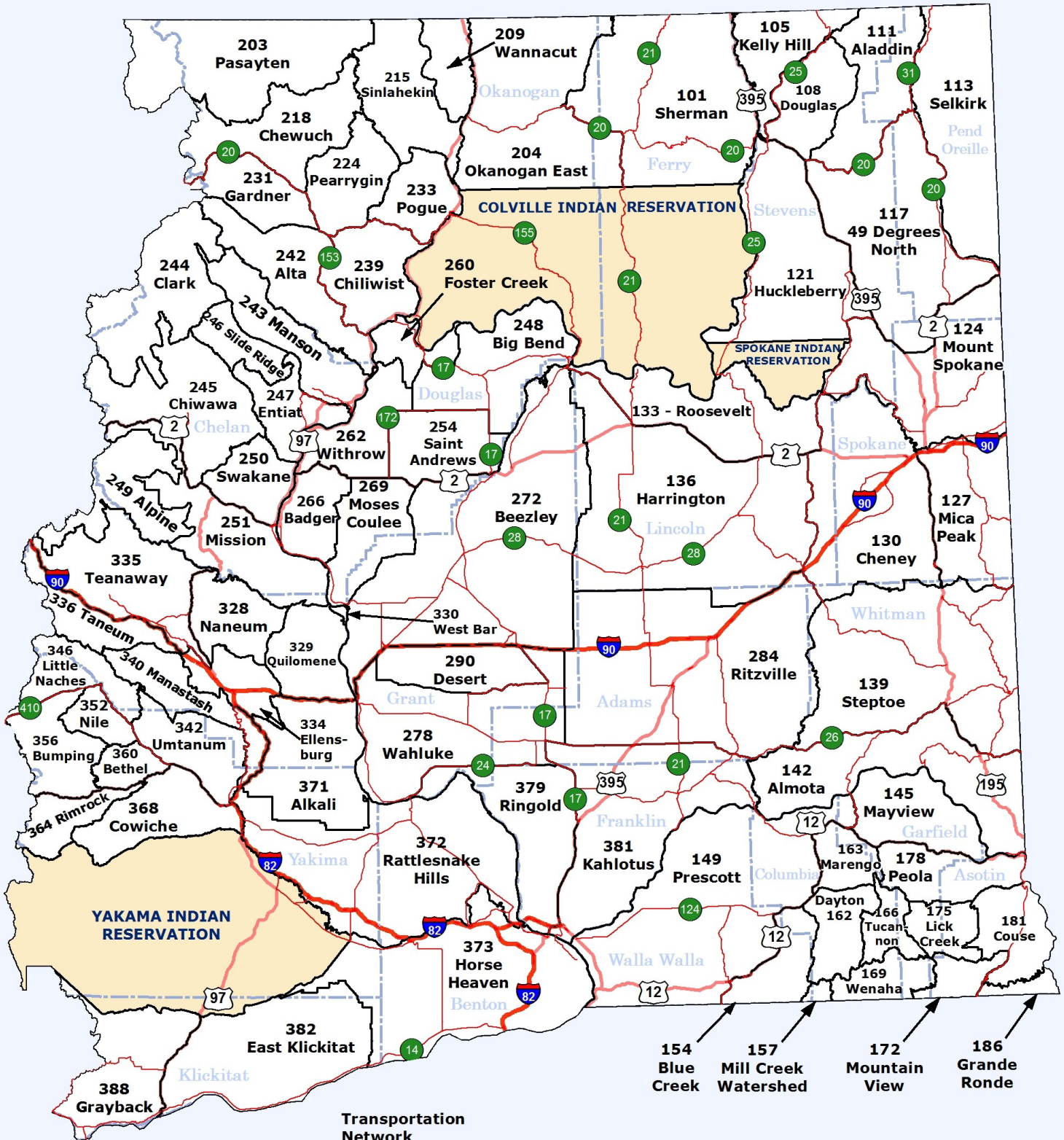
Game Management Units



Administrative Boundaries

- 2018-2019 Game Management Unit Boundary
- - - County Line
- Major Areas outside of the WA Department of Fish and Wildlife Jurisdiction

Game Management Units



Transportation Network

- Interstate Highway
- US Highway
- State Route or Ramp



WAC 220-413-140 *Hunting of game birds and animals by persons with a disability.*

(1) Definitions:

(a) "Hunter with a disability" means a person who has been granted a disability designation and who possesses a valid disabled hunter endorsement issued by the department.

(b) "Disabled hunter endorsement" means an endorsement to a license issued by the department to a person granted a disability designation.

(c) "Designated hunter companion" means a designated person who only assists with that physical function the hunter with a disability is unable to perform, such as stalking, shooting, tracking, retrieving, or the tagging of game birds and game animals.

(d) "Designated hunter companion card" means an identification card issued by the department to a hunter with a disability for use by another person in assisting or acting on the behalf of the hunter with a disability while engaging in hunting activities.

(e) "Accompany" means the hunter with a disability and the designated hunter companion are in the physical presence of each other, not to exceed a 1/4-mile separation. While stalking or shooting an animal, the hunter with a disability and the designated hunter companion must have a form of reliable and direct communication.

(2) A designated hunter companion card will be issued to the holder of a disabled hunter permit along with the issuance of a hunting license.

(3) It is unlawful for a hunter with a disability to fail to obtain all required licenses, tags, or stamps before hunting.

(4) It is unlawful for a designated hunter companion to assist a hunter with a disability unless the designated hunter companion has the designated hunter companion card on his or her person. A designated hunter companion must have a valid hunting license issued by Washington state or another state.

(a) The designated hunter companion must accompany the hunter with a disability when stalking or shooting game on behalf of the hunter with a disability.

(b) The designated hunter companion does not need to accompany the hunter with a disability while tracking an animal wounded by either hunter, or while tagging or retrieving a downed animal on behalf of the hunter with a disability.

(5) It is unlawful for the hunter with a disability or the designated hunter companion to fail to:

(a) Immediately cut, notch, or date any required tag upon harvesting a game bird or animal; and

(b) Affix the tag to the carcass of the game bird or animal as soon as is reasonably possible after killing the game.

(6) Game birds or game animals killed, tagged or retrieved by a designated hunter companion on behalf of a hunter with a disability do not count against the designated hunter companion's bag or possession limit.

(7) It is unlawful for a hunter with a disability to possess a loaded firearm in a motor vehicle, or shoot from a motor vehicle, unless the hunter with a disability has been issued a special use permit from the department, and

(a) The vehicle is stopped, the vehicle is removed from the maintained portion of the roadway, and the motor is turned off; and

(b) A valid blue disabled hunter "shooting from a vehicle" identification placard must be displayed and visible.

(8) It is unlawful for a hunter with a disability to utilize a crossbow in archery or muzzleloader season, unless the hunter with a disability has been issued a special use permit from the department.



WESTERN WASHINGTON

Road Access GMU Sites

Blue is for DEER Hunts - example: 173

Yellow is for ELK Hunts - example: 284



Mt. Rainier as seen from High Rock, south west GMU 513



WDFW Cowlitz Wildlife Area

Peterman Ridge Unit GMU 505

WDFW Cowlitz Wildlife Area (GMU 505)

The 6,840 acre Peterman Ridge Unit is located south of Morton in Lewis County. Owned by Tacoma Power and managed by WDFW, this area is home to black-tailed deer. From Highway 12 near Morton, turn south onto Highland Valley Road. Stay up hill to Peterman Hill Road, the entry point is at the 1500 Road. Access to over 7 miles of Mainline Road. All permits must be displayed. ATV's allowed at this site. No off-road travel. Camping is available at Ike Kinswa State Park on Mayfield Lake. One non-hunting person in addition to the Hunter and Hunter Companion is allowed to assist.

Entry Number	Hunt Type	Dates of Hunt	# of Permits
001	Early Archery	September 1 - 11 *	1
002	Early Archery	September 14 - 24 *	1
003	Muzzleloader	Sept 26 - Oct 4 *	1
004	Modern	October 17 - 22	1
005	Modern	October 24 - 29	1
006	Late Modern	November 19 - 22	1
007	Late Archery	Nov 25 - Dec 11	1
008	Late Archery	December 14 - 31	1

* Due to fire danger regulations, this area could be closed to motorized vehicles. Check with Area Manager.





WDFW Scatter Creek Wildlife Area

Skookumchuck GMU 667



WDFW Scatter Creek Puget Sound (Skookumchuck) Wildlife Area (GMU 667)

The 960 acre Skookumchuck Unit is managed by and on TransAlta's private property located eleven miles NE of Centralia and downstream from the Skookumchuck Dam in Thurston County. On Hwy 507, go south of Tenino towards Bucoda 2.3 miles and turn left (east) onto 184th Ave SE, which becomes Skookumchuck Rd. SE. Proceed 5.4 miles and turn right (south) onto Thompson Creek Rd SE. Proceed 1.0 miles to TransAlta's Gate #17 on the left just past BPA's transmission lines. This road is 1.9 miles long. Deer and Elk move into and through this security cover from forage fields on the north side of the river and meadows on the south side. This access is for the south side of the Skookumchuck River and for **Elk** only. ATV's, target shooting, and overnight camping are not permitted within the habitat area. Camping is available at Millersylvania State Park. Hunter may bring one hunter companion to help. Must display the issued Special Use Permit.

Entry Number	Hunt Type	Dates of Hunt	# of Permits
009	Muzzleloader	October 3 - 9	1
010	Modern	November 7 - 12	1
011	Modern	November 13 - 18	1
012	Late Muzzle	Nov 25 - Dec 8	1

Prevent Wildfires



Burning of any material, except firewood, is prohibited.



No fireworks. Fireworks are not allowed on DNR-protected lands.

AT DNR CAMPGROUNDS, USE APPROVED FIRE PITS ONLY



NEVER LEAVE A FIRE UNATTENDED.

Never park vehicles, including recreational vehicles, on dry vegetation. The exhaust system can get hot enough to start a fire.

Only dispose of lit smoking materials in ashtrays or cup of water, so that they will not ignite another source.



Keep a shovel and water close at hand when a campfire is burning. Use water to drown the campfire, and use a shovel to stir the coals to cool it down. Repeat as needed. **Completely extinguish the fire before you leave.**



DNR Capitol Forest

DC Line Road GMU 663

Capitol State Forest - DC Line Road (GMU 663) Located in the Capitol Forest between Porter and Oakville opposite of State Route 12 – Mile Post 31. Approximately 10 miles of road accessing good views of both timber and cut over areas. Be extremely cautious. Logging may be occurring on this road and there could be brush pickers. ATV's are allowed. No camping.

<u>Entry Number</u>	Hunt Type	Dates of Hunt	# of Permits
013	Early Archery	September 1 - 12	3
014	Early Archery	September 13 - 25	3
015	Muzzleloader	Sept 26 - Oct 4	3
016	Modern	October 17 - 21	3
017	Modern	October 22 - 26	3
018	Modern	Oct 27 - Nov 1	3
019	Late Modern	November 19 - 22	3
020	Late Archery	Nov 25 - Dec 11	3
021	Late Archery	December 12 - 31	3



DNR Cassidy Creek

PA-L 1000 Road GMU 621



DNR Cassidy Creek PA-L 1000 Road (GMU 621) From Sequim on Highway 101 travel 2.1 miles west to Hooker Rd. Turn left and travel .3 miles to Atterbury Rd. Turn right and travel 2.1 miles to Cassidy Rd. Turn left and travel 1.1 miles to the gate. No overnight camping. ATV use allowed.

Entry Number	Hunt Type	Dates of Hunt	# of Permits
022	Early Archery	September 1 - 25	1
023	Muzzleloader	Sept 26 - Oct 4	1
024	Modern	October 17 - 21	1
025	Modern	October 22 - 26	1
026	Modern	Oct 27 - Nov 1	1
027	Late Modern	November 19 - 22	1
028	Late Muzzle	Nov 25 - Dec 4	1
029	Late Muzzle	December 5 - 15	1



DNR Dry Hill

PA-H 3000 Road GMU 621



DNR Dry Hill PA-H 3000 Road (GMU 621) From Port Angeles at SR-177/US-101 travel west 2.3 miles and turn left onto Walkabout Way. Travel approximately 0.2 miles to the Y. Take the right fork to the gate. No overnight camping. ATV use allowed. * This is a new trial basis hunt.

Entry Number	Hunt Type	Dates of Hunt	# of Permits
030	Early Archery	September 1 - 25	1
031	Muzzleloader	Sept 26 - Oct 4	1
032	Modern	October 17 - 21	1
033	Modern	October 22 - 26	1
034	Modern	Oct 27 - Nov 1	1
035	Late Modern	November 19 - 22	1
036	Late Muzzle	Nov 25 - Dec 4	1
037	Late Muzzle	December 5 - 15	1





DNR Elbe Hills

GMU 654

Elbe Hills (GMU 654) From Elbe continue East toward Ashford on Highway 706 for 6.1 miles. Turn left onto 278th Ave East and follow .6 miles to the end of the county road. Continue left for 2 miles. Stay left for 1.8 miles to Beaver Creek Trailhead. The gate is around a sharp left hand turn (not visible from the main road). There is approximately 9.25 miles of road to explore behind the gate. No ATV's allowed. Overnight camping is allowed. Discover Pass Required.

* Attention - Tribal hunting is permitted in this area. WDFW cannot assure the quality of this hunt.

Entry Number	Hunt Type	Dates of Hunt	# of Permits
038	Early Archery	September 1 - 25	1
039	Modern	October 17 - 21	2
040	Modern	October 22 - 26	2
041	Modern	Oct 27 - Nov 1	2
042	Late Modern	November 19 - 22	2
043	Late Muzzle	Nov 25 - Dec 4	2
044	Late Muzzle	December 5 - 15	2
045	Late Archery	December 25 - 31	2
046	Archery	September 12 - 24	1
047	Archery	Removed	0
048	Muzzleloader	October 3 - 9	2
049	Modern	November 7 - 18	2

DNR Green Mountain


4 and 6 Road GMU 627



Green Mountain State Forest – 4 Road and 6 Road (GMU 627)

Go northwest from Bremerton and take Seabeck Highway to Holly Road. Take Holly Road about 2 miles (just past Wildcat Trailhead) and turn left on Rock Quarry Road. Go through county gate stay to the left and follow about 0.2 miles to DNR gate. This is the GM 4 road. Follow this road about 3 miles and past three trail crossings to intersection of GM 6 road. The ADA hunting area starts here. Logging operations may be occurring, and there are other recreation users in the area, so be sure of your shot. No ATV's are allowed. No camping. *** Active brush lease in this area.**

Entry Number	Hunt Type	Dates of Hunt	# of Permits
050	Early Archery	September 1 - 25	1
051	Muzzleloader	Sept 26 - Oct 4	1
052	Modern	October 17 - 21	2
053	Modern	October 22 - 26	2
054	Modern	Oct 27 - Nov 1	2
055	Late Modern	November 19 - 22	2
056	Late Archery	Nov 25 - Dec 31	1





DNR Hood Canal State Forest GMU 621

DNR Hood Canal State Forest (GMU 621)

From Highway 101 and Jorsted Creek Road (Forest Service 24 Road) follow 2.1 miles to the junction of FS 2480 and FS 24 Roads. Turn left onto FS24 and follow for 2.9 miles. Turn left onto FS 2420 to the gate. There are several large thinning units behind the gate. Berry pickers may be present. No overnight camping. Street legal vehicles on roads only. Discover Pass Required. ***Active brush lease in this area.**

Entry Number	Hunt Type	Dates of Hunt	# of Permits
057	Early Archery	September 1 - 25	2
058	Muzzleloader	Sept 26 - Oct 4	2
059	Modern	October 17 - 21	2
060	Modern	October 22 - 26	2
061	Modern	Oct 27 - Nov 1	2
062	Late Modern	November 19 - 22	2
063	Late Muzzle	Nov 25 - Dec 15	2



Youth Outdoors Unlimited, Y.O.U.

Y.O.U. is a Central WA based non-profit corporation organized to take youth who have been diagnosed with a life threatening illness and/or physical disability on fully funded and guided hunting and fishing adventures.

Do you know a youth or would like to be a sponsor?

www.youthoutdoorsu.org

you@youthoutdoorsu.org

or call Cindy Carpenter, President at (509) 431-1604



DNR Lincoln Creek

L 1000 Road GMU 501

Lincoln Creek Road - L-1000 (GMU 501) I-5 & Centralia take Exit 82 and go west on Harrison Ave 0.8 miles, then turn left onto Galvin Road for 2 miles to Galvin, then continue west on Lincoln Creek Road for 11.4 miles, turn right (north) on Manners Road for 2.6 miles. Turn left (west) on Garrard Creek Road for 3.1 miles. Lincoln Creek 1000 Road is on the left. This area has various types of terrain. No ATV's allowed. Camping permitted. No campfires.

Entry Number	Hunt Type	Dates of Hunt	# of Permits
064	Early Archery	September 1 - 25	1
065	Muzzleloader	Sept 26 - Oct 4	2
066	Modern	October 17 - 21	2
067	Modern	October 22 - 26	2
068	Modern	Oct 27 - Nov 1	2
069	Late Modern	November 19 - 22	2
070	Late Muzzle	Nov 25 - Dec 15	1
071	Archery	September 12 - 24	1
072	Muzzleloader	October 3 - 9	2
073	Modern	November 7 - 18	2
074	Late Muzzle	Nov 25 - Dec 8	1

* BEAR HUNT ONLY *

DNR Markworth Forest


West GMU 460



Markworth State Forest West (GMU 460) I-90 to Preston (Exit #22) then North to Fall City pass Twin Rivers Golf Course. Cross the Snoqualmie River bridge and turn left onto Hwy 203 towards Carnation. Go six miles (through Carnation) and go three more miles and turn right on Stillwater Hill Road. Stay to the right on Rock Road and veer to the right on Stossel Creek Way. Go 1 mile and veer right again to enter Markworth State Forest. At the four-way, continue north approximately 2.5 miles to the gate on the left of Stossel Creek Road (ST 2700). All roads beyond the gate are open to hunting. Wastewater sludge is sprayed over vegetation in late August leaving a mild odor. No ATV's allowed. No camping allowed. ***This is for Fall Black Bear only.***

Entry Number	Hunt Type	Dates of Hunt	# of Permits
075	Bear Only	August 1 - 10	OPEN
076	Bear Only	August 11 - 21	OPEN
077	Bear Only	August 22 - 31	OPEN

This is not part of the deer and elk drawing. This area is open to all persons with WDFW disability status.
 WDFW Dolores Noyes (360) 902-2349 or DNR Heidi Stephens (360) 902-1375



1-877-933-9847



DNR Markworth Forest

East GMU 460

Markworth State Forest East (GMU 460) I-90 to Preston (Exit #22) then north to Fall City pass Twin Rivers Golf Course - Cross bridge over the Snoqualmie River and turn left on Highway 203 to Carnation. Go six miles (through Carnation) and go three more miles and turn right on Stillwater Hill Road. Stay to the right on Rock Road and veer to the right on Stossel Creek Way. Go 1 mile veer right again to enter Markworth State Forest. At the four-way, the gate on the right is where access begins. All roads beyond the gate are open to hunting. Logging activity may be present. Wastewater sludge is sprayed over vegetation in August leaving a mild odor. No ATV's allowed. No camping allowed. Discover Pass Required.

Entry Number	Hunt Type	Dates of Hunt	# of Permits
078	Early Archery	September 1 - 25	2
079	Modern	October 17 - 21	3
080	Modern	October 22 - 26	3
081	Modern	Oct 27 - Nov 1	3
082	Late Archery	Nov 25 - Dec 1	2
083	Late Muzzle	December 2 - 15	2





DNR Sherwood Forest

GMU 633

Sherwood Forest (GMU 633) From Shelton at the junction of Front Street and Highway 3 – follow Hwy 3 north for 12.2 miles. There is a large turnout with two orange gates (2 tenths of a mile past Mile Post 15). The gate to the left is the road access gate. Go through the orange gate and follow for 1.4 miles to the first intersection. Stay right and follow 1 mile to the new gate. The access area for hunting begins at the blue DNR gate. Street legal vehicles on roads only. No ATV's. No camping allowed. Discover Pass Required.

***Active brush harvesting lease in this area.**

Entry Number	Hunt Type	Dates of Hunt	# of Permits
084	Early Archery	September 1 - 25	2
085	Early Muzzle	Sept 26 - Oct 4	2
086	Modern	October 17 - 21	2
087	Modern	October 22 - 26	2
088	Modern	Oct 27 - Nov 1	2
089	Late Modern	November 19 - 22	2
090	Late Muzzle	Nov 25 - Dec 15	2



DNR Tahoma State Forest

24 Road GMU 510



Tahoma State Forest (GMU 510) From Elbe continue East toward Ashford on Highway 706. Turn right onto the #1 road (South District Access), travel 2.8 miles. Turn right onto the #2 road at the junction of the 1 and 2 roads. Follow for 2.3 miles. Take the 24 road on the right and follow to the gate. No ATV's. Camping is allowed. No fires. Discover Pass is required.

*** Attention - Tribal hunting is permitted in this area. WDFW cannot assure the quality of this hunt.**

Entry Number	Hunt Type	Dates of Hunt	# of Permits
091	Early Archery	September 1 - 20	1
092	Muzzleloader	Sept 26 - Oct 4	2
093	Modern	October 17 - 21	2
094	Modern	October 22 - 26	2
095	Modern	Oct 27 - Nov 1	2
096	Late Modern	November 19 - 22	2
097	Late Archery	Nov 25 - Dec 15	2
098	Archery	September 12 - 24	1
099	Muzzleloader	October 3 - 9	2
100	Modern	November 7 - 18	2



DNR Tahuya State Forest

Cougar 1000 Road GMU 633



Tahuya State Forest – Cougar 1000 Road (GMU 633)

This is a 2,500 acre working forest on the southeastern portion of Hood Canal. Beginning in Belfair at intersection of NE Old Belfair Hwy and State Route 300, continue on St. Hwy 300 for 3.5 miles, turn right on Belfair-Tahuya Rd for 7.7 miles. Take right onto Dewatto Bay Rd and follow for 2.3 miles. Turn left on NE Hohobas Way for .6 miles and stay left at junction for .9 miles. Stay left on Cougar Forest Rd for .5 miles to the gate. The Road Access for hunting unit starts here. Camping is available at Belfair State Park. No ATV's permitted. One non-hunting helper may assist the hunter with a disability and the hunter companion. Discover Pass Required. ***Active brush lease area.**

Entry Number	Hunt Type	Dates of Hunt	# of Permits
101	Early Archery	September 1 - 25	1
102	Muzzleloader	Sept 26 - Oct 4	1
103	Modern	October 17 - 21	1
104	Modern	October 22 - 26	1
105	Modern	Oct 27 - Nov 1	1
106	Late Modern	November 19 - 22	1
107	Late Muzzle	Nov 25 - Dec 15	1



EASTERN WASHINGTON

Road Access GMU Sites

Blue is for DEER Hunts - example: 173

Yellow is for ELK Hunts - example: 284

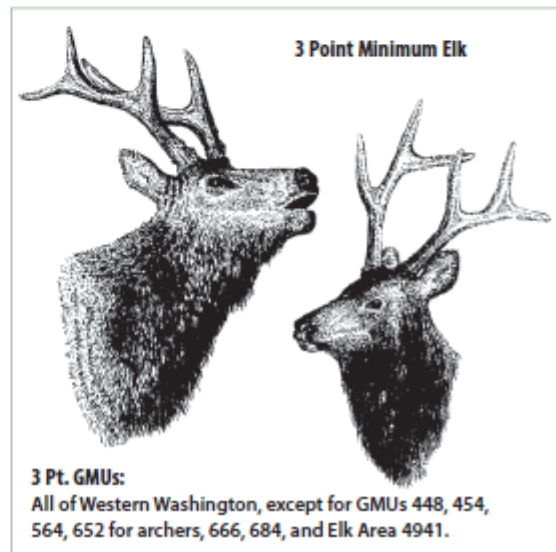

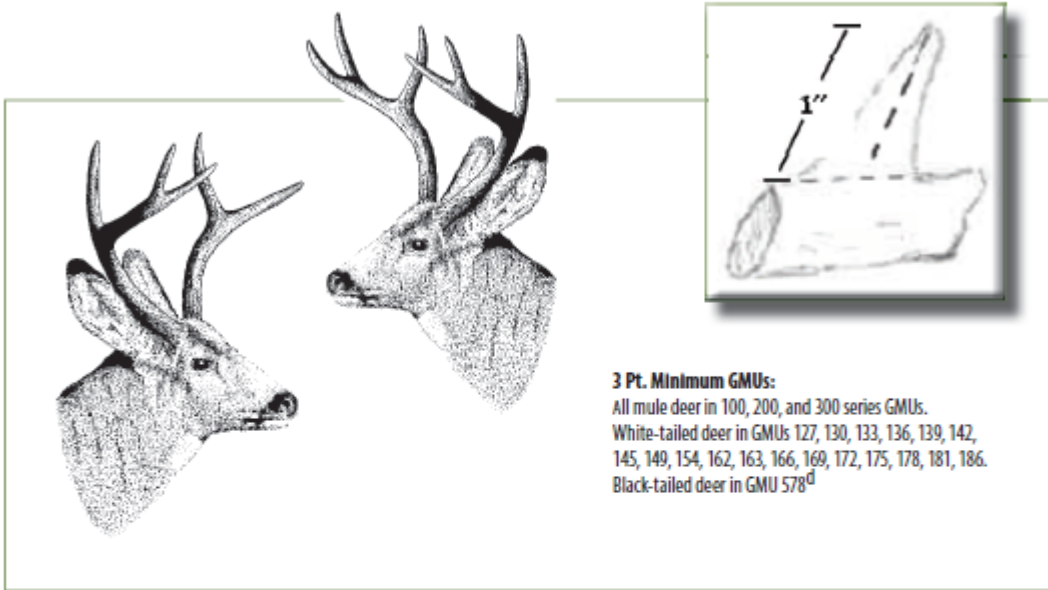


Mt. Adams as seen from Klickitat County, south central GMU 388.

Antler Point Diagrams

Antler Points:

To qualify as a point, an antler point must be at least one-inch long, measured on the longest side.



Deer Identification

Illustrations by Annie Aguirre

Columbian white-tailed deer

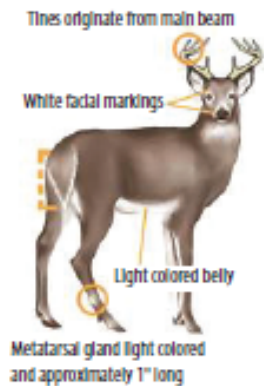


Columbian white-tailed deer found in SW Washington are a protected species and are not legal to hunt.

Black-tailed deer



White-tailed deer



White-tailed deer are found east of the Cascade crest in Regions 1, 2, and 3.

Mule deer



WDFW Methow Wildlife Area

USFS Bear Mountain GMU 224




WDFW Methow Wildlife Area - Bear Mountain USFS (GMU 224)

Bear Mountain (USFS) is located on U.S. Forest Service property near the Loup Loup summit off of State Route 20. Twisp is approximately 12 miles from this site. This area is characterized by rolling hills with mixed Ponderosa Pine and Douglas Fir forest with a shrubby understory. Bear Mountain has an extensive road network. Mule deer and black bear are the big game species found in the area. From State Route 20 at the Loup Loup summit, go north on Forest Service Road 42. At 0.6 miles from the highway, USFS Road 42 will veer right. Continue on USFS 42 for another 3 miles until the pavement ends. Access to the Bear Mountain site is on the left. Camping facilities, including vault toilets are available at nearby USFS campgrounds. ATV's are prohibited. This USFS road is not maintained or brushed.


Entry Number	Hunt Type	Dates of Hunt	# of Permits
200	Modern	October 17 - 21	2
201	Modern	October 23 - 27	2

Target Shooting on DNR-managed Lands

 Target shooting is allowed **ONLY** in areas with an unobstructed, earthen backstop that can safely stop all projectiles and debris. Some areas may be designated or posted as "no shooting."

Pack out what you pack in. Pack out all shells, brass, paper, and other debris.



 No shooting within 500 feet of a recreation site or structure.



Unless otherwise posted, target shooting is not allowed 1/2 hour after sunset to 1/2 hour before sunrise.



No shooting from across, along, or down roads or trails.



Use paper targets only.

SHOOT ONLY IN AREAS WITH UNOBSTRUCTED, EARTHEN BACKSTOP.

WDFW Oak Creek Wildlife Area

Cougar Canyon GMU 360



WDFW Oak Creek Wildlife Area - Cougar Canyon (GMU 360)

This 40,366 acre Oak Creek Unit is 8 miles west of Naches on Hwy 12. A winter elk feeding program is conducted annually. This access departs from the WDFW office headquarters on the Bethel Ridge road and up past the Cougar Canyon road on the right. Stay on Bethel Ridge to the signed area on right approximately 5 miles. All permits must be displayed in this area. Only one ATV per entry is allowed at this site. No off road travel. This road is not maintained. 4x4 vehicle recommended. Primitive camping on Bethel Ridge road and at the WDFW office available with permission. USFS Forest Service campgrounds are nearby. Please contact the Naches Ranger Station for more information.

Entry Number	Hunt Type	Dates of Hunt	# of Permits
202	Muzzleloader	Sept 26 - Oct 4	1
203	Modern	October 17 - 21	1
204	Modern	October 23 - 27	1
205	Muzzleloader	October 3 - 9	1
206	Modern	Oct 31 - Nov 8	1

Discover Pass



The Discover Pass is your ticket to millions of acres of state lands managed by WDFW, the Washington Department of Natural Resources, and Washington State Parks. Your purchase of a Discover Pass helps to keep recreation access open on these state lands.

You don't need a Discover Pass to hunt and fish on WDFW-managed lands. When you purchase a hunting or fishing license, you also receive a complimentary Vehicle Access Pass that gives you access to hunt and fish on WDFW-managed lands.

However, to hunt on many DNR managed lands and to fish on DNR managed lands AND state parks, you will need a Discover Pass. (Hunting is not allowed in state parks.)

Learn more about when and where you need a Discover Pass and how to purchase the pass at:

discoverpass.wa.gov

The Discover Pass is just \$30 per year and can be switched between two vehicles. A day-use pass is \$10. (Transaction fees may apply)




Vehicle Access Pass

You must clearly display a Vehicle Access Pass (VAP) to park a vehicle at all posted WDFW wildlife areas and water access sites. The VAP must be visible from outside the vehicle (they can be placed on the dash or hung from the rear-view mirror) and can be switched between two vehicles. You can get a rear-view mirror hanger from your local license dealer.

Your Vehicle Access Pass is free with the purchase of an annual hunting, fishing, or trapping license. It cannot be purchased separately. Your Vehicle Access Pass can be switched between two motor vehicles.

For a list of locations requiring the VAP, visit: wdfw.wa.gov/lands/wildlife_areas/



WDFW Oak Creek Wildlife Area

Windy Point Road GMU 364



WDFW & US Forest Service - Windy Point Road (GMU 364)

This 40,366 acre Oak Creek Unit is 8 miles west of Naches on Hwy 12. A winter elk feeding program is conducted annually. This access departs from Hwy 12, Six miles west of the Oak Creek Office. Turn left onto NF-1320 and proceed 3/4 mile to the NF 1302-511 road on the right. Gate access starts there. All permits must be displayed in this area. ATV's allowed at this site. No off road travel. This road is not maintained. 4x4 vehicle recommended. Primitive camping available at gate or at office available with permission. USFS Forest Service campgrounds are nearby. Please contact the Naches Ranger Station for more information about camping. This USFS road is not maintained or brushed.

Entry Number	Hunt Type	Dates of Hunt	# of Permits
207	Muzzleloader	Sept 26 - Oct 4	1
208	Modern	October 17 - 21	1
209	Modern	October 23 - 27	1
210	Muzzleloader	October 3 - 9	1
211	Modern	Oct 31 - Nov 8	1

Non-Motorized Trail Use on DNR-managed Lands

DNR-managed lands provide opportunities for multi-use recreation activities. Some areas limit recreation use to specific activities and are posted.

BE SAFE. ALWAYS WEAR A HELMET



Control your mountain bike.

Inattention for even a moment could put you and others at risk. Ride within your limits and abilities.

Yield appropriately. Let your fellow trail users know you're coming. Bicyclists must yield to other non-motorized trail users.

YIELD



Know more about the dirt you're on. Wet and muddy trails are more vulnerable to damage than dry trails.

Leave no trace. It is illegal to build trails without approval from DNR.




All recreation activities must yield to horses and animals. Downhill travel has right-of-way.



Never scare wildlife.

Animals easily startle at sudden movement or loud noises. Give animals enough room and time to adjust to you.

 dnr.wa.gov/recreation



Plan ahead: Be self-sufficient. Carry necessary supplies and appropriate gear for changes in weather or other conditions.



WDFW Scotch Creek Wildlife Area

Silver Hill Area GMU - 233

WDFW Roberts Lake Unit (GMU 233)

The Roberts Lake Unit is located 18 miles northwest of the town of Okanogan. Take Hwy 215 to downtown Okanogan. Turn left onto Pine Street. After S turn, road is 6th Ave North. This road turns into Conconully Road. Follow for 16 miles to Silver Hill road on the right. Hunters must have all permits displayed and stay on the mainline road at all times. This road loops up the hill, crosses the ridge and back down to Conconully road. White-tail and mule deer are present in the area. Camping facilities are available at Conconully State Park. The town of Conconully is two miles NW. One non-hunting person in addition to the Hunting Companion is allowed to help. Only one ATV vehicle is allowed to assist the disabled hunter with NO off road travel. ATV unloading area is available at gate entrance.

Entry Number	Hunt Type	Dates of Hunt	# of Permits
212	Modern	October 17 - 21	1
213	Modern	October 23 - 27	1

Camping on DNR-managed State Trust Lands

OBSERVE STAY LIMITS

Stay limits vary at each campground. If not posted at campground or on DNR's website, maximum stay is 10 days in a 30-day time period.

Unless posted, all campsites are first-come, first-served. Saving campsites is not allowed.

Dispersed camping may be allowed outside of developed recreation facilities. When camping outside of designated areas, locate your campsite at least 200 feet from streams and other water resources, and camp on durable surfaces. Camping is not allowed in some areas, such as those posted as "day use only."




Quiet hours: After 10 p.m. and before 7 a.m.

Campfires are permitted in approved fire pits only. Completely extinguish the fire before you leave.

MIN. 200 FT. TO STREAMS



APPROVED FIRE PITS ONLY



dnr.wa.gov/recreation

Collect firewood only from dead and down material 12 inches or less in diameter at its largest point.





WDFW Sinlahekin Wildlife Area

Jay Hill Unit GMU - 215

WDFW Jay Hill Unit (GMU 215)

The Jay Hill Unit is located 28 miles northwest of the town of Riverside. Take Hwy 20 north from Riverside. Turn left onto Pine Creek road. This turns into Fish Lake road. Then it turns into Sinlahekin Road and heads north. Go past Blue Lake on the left and Forde Lake on the right. Turn right onto Connors Lake access road and stay left. Proceed up to the area managers office for key. Hunters must have all permits displayed and stay on the mainline road at all times. This road drives out through the pastures and follows the creek north. White-tail and mule deer are present in the area. Camping is available at the WDFW office with permission. The town of Loomis is four miles north. One non-hunting person in addition to the Hunting Companion is allowed to help. Only one ATV vehicle is allowed to assist the disabled hunter with NO off road travel. ATV unloading area is available at the office. Green dot roads are open to the east of this area.

Entry Number	Hunt Type	Dates of Hunt	# of Permits
214	Archery	September 16 - 24	1
215	Muzzleloader	Sept 26 - Oct 4	1
216	Modern	October 17 - 21	1
217	Modern	October 23 - 27	1
218	Late Archery	Nov 25 - Dec 9	1



WDFW Big Bend Wildlife Area

Rock Lake Unit GMU - 248



The Big Bend Unit is located 16 miles northwest of Grand Coulee. You will find permanent lakes, seasonal ponds and wetlands, including shrub & meadow steppe, grasslands, aspen groves, basalt cliffs and stands of Ponderosa pine overlooking the Columbia River. Mule deer can be found throughout the area along with a variety of upland game birds. Upland bird hunters are advised that sharp-tailed grouse and sage grouse are protected species and can be found on the unit.

From Grand Coulee, take HWY 174 west to Smith Lake road. Turn right and follow for 5 miles. Pass the 28 1/2 Rd NE and pass the 31 Rd NE. Travel on the D Rex Rd for 2 miles. Then turn right onto the 32 Rd NE. Gate near Rock Lake. No ATV's. Camping at Rock Lake. Hunter companion may assist.

Entry Number	Hunt Type	Dates of Hunt	# of Permits
219	Archery	September 16 - 25	1
220	Muzzleloader	Sept 26 - Oct 4	1
221	Modern	October 17 - 27	1

Motorized Trail Use on DNR-managed Lands




RIDE ONLY ON TRAILS DESIGNATED FOR YOUR TYPE OF OFF-ROAD VEHICLE

Protect the environment and natural resources. Stay on designated roads and trails.

Tread lightly. It is illegal to build trails without approval from DNR.

Children under 13 may operate an off-road vehicle on a non-highway road designated for off-road vehicles if they are directly supervised by a person 18 years of age or older with a valid license.



NEVER RIDE WITH A CHILD IN FRONT OF THE DRIVER.


Never ride an all-terrain vehicle (ATV) with a passenger unless the vehicle is certified for two riders.



Working and approved spark arresters are required on all motorcycles and ATVs.

OFF-ROAD VEHICLE REGISTRATION

Vehicle registration. All off-road vehicles must have current tabs and stickers.



Seatbelts are required for 4x4 use.



DOT-approved helmets are required. For extra safety, consider wearing a full-face helmet and other protective gear.

Inspect your gear before you ride.

Off-road vehicles must be registered in the state where the user resides.


DNR Ahtanum State Forest

A - 2050 Road GMU 368



Ahtanum State Forest – A - 2050 Road (GMU 368) From Yakima, travel west on Ahtanum road to Tampico. At Tampico, go west on North Fork Ahtanum Road for 8 miles. Go past the DNR Guard Station. At the intersection of the A-2000 and A-3000 road, turn left on the A-2000 road for 2.3 miles. Then turn left on the A-2050 road for approximately ¼ mile to the gate. No camping behind the gate. There are several campgrounds available outside the gate. No ATV's allowed.

Entry Number	Hunt Type	Dates of Hunt	# of Permits
222	Early Archery	September 1 - 20	2
223	Muzzleloader	Sept 26 - Oct 4	2
224	Modern	October 17 - 27	2
225	Late Archery	Nov 25 - Dec 8	1
226	Muzzleloader	October 3 - 9	2
227	Modern	Oct 31 - Nov 8	2
228	Late Archery	Nov 25 - Dec 8	1



DNR Naneum State Forest

Croker Flats - GMU 328



Naneum State Forest – Pearson Gate (GMU 328) Located on the eastern slopes of the central Cascade Mountains, Naneum (nah-num) Ridge State Forest includes 71,000-acres of mostly forested uplands. With its mix of ponderosa pine, Douglas-fir and white fir trees, this area is habitat for deer, bears, cougars, and abundant bird life. The Naneum area also is home to one of the largest elk herds in the state of Washington. Portions of the forest are a critical corridor between the winter and summer ranges of the Yakima and Colockum elk herds. This access is located on the east side of Pearson Creek. ATV's allowed and camping available behind gate. All fire laws apply depending upon statewide burn bans. Propane powered campfire rings allowed year round as well as BBQ's.

Entry Number	Hunt Type	Dates of Hunt	# of Permits
229	Early Archery	September 1 - 20	1
230	Muzzleloader	Sept 26 - Oct 4	1
231	Modern	October 17 - 27	1
232	Archery	September 12 - 24	1
233	Muzzleloader	October 3 - 9	1
234	Modern	Oct 31 - Nov 8	1



DNR Naneum State Forest

Boulder / Winch Hill - GMU 328




Naneum State Forest – Scramblin Gate (GMU 328) Located on the eastern slopes of the central Cascade Mountains, Naneum (nah-num) Ridge State Forest includes 71,000-acres of mostly forested uplands. With its mix of ponderosa pine, Douglas-fir and white fir trees, this area is habitat for deer, bears, cougars, and abundant bird life. The Naneum area also is home to one of the largest elk herds in the state of Washington. Portions of the forest are a critical corridor between the winter and summer ranges of the Yakima and Colockum elk herds. This access is located on the north side of Boulder Creek. ATV's allowed and camping available behind gate. Fire laws apply. Watch statewide burn bans. Propane powered campfire rings allowed year round as well as BBQ's.

Entry Number	Hunt Type	Dates of Hunt	# of Permits
235	Early Archery	September 1 - 20	1
236	Muzzleloader	Sept 26 - Oct 4	1
237	Modern	October 17 - 27	1
238	Archery	September 12 - 24	1
239	Muzzleloader	October 3 - 9	1
240	Modern	October 31 - Nov 8	1



DNR Sherry Divide

S 2000 Road GMU 117



DNR Sherry Divide - S 2000 Road (GMU 117) From Colville take SR 20 east for 18.3 miles, turn right on Sherry Creek Road for 1.6 miles. The S 2000 Road is on the left. The S 2000 Road is a 3 mile loop accessing both cut over areas and standing timber. ATVs are allowed. No camping.

Entry Number	Hunt Type	Dates of Hunt	# of Permits
241	Early Archery	September 1 - 25	2
242	Muzzleloader	Sept 26 - Oct 4	2
243	Modern	October 17 - 23	2
244	Modern	October 24 - 30	2
245	Late Modern	November 7 - 12	2
246	Late Modern	November 13 - 19	2

* Due to covid-19 closure in spring, this hunt is subject to possible timber harvesting closure.*



Western Pacific Timber

Grayback Unit GMU 388



Western Pacific Timber – Grayback (GMU 388) Go 15 miles west of Goldendale on Hwy 142. Turn right or north onto the Glenwood/Goldendale Highway. Proceed 2 miles, then turn right onto the Grayback road. Gate is located on Grayback road. Vehicles must stay on established roads. No camping allowed behind gate. Hunting companion may fill their tag as well.

Entry Number	Hunt Type	Dates of Hunt	# of Permits
247	Archery	September 1 - 11	1
248	Archery	September 14 - 25	1
249	Modern	October 17 - 27	1



ONLY YOU



Columbia Land Trust

Bowman Creek Project / GMU 388



Klickitat Zelinski Road (GMU 388) Located near Goldendale within the Klickitat Valley, this 348-acre oak enhancement project is home to native plants, birds, and wildlife. The area’s pine-oak forests and prairies support more than 200 animal species, including Lewis’s woodpeckers and the state-threatened western gray squirrel. The challenge is protecting this area from the very real threat of development while finding conservation solutions that allow land-connected livelihoods, such as farming, ranching, forestry, and recreation to continue. This recreational opportunity is one way we provide equal access to our lands. The drawn hunter with a disability and one companion are allowed access. The hunting party must drive on the access road only. No off-road driving. No camping on-site. The gate must always be kept in the closed and locked position. The companion may harvest after the hunter with a disability has filled their tag. Hunters must not shoot in direction of **Non - Shooting Zone** located to the east of access area where homes are located. Hunting party must exit on date indicated on permit.

Entry Number	Hunt Type	Dates of Hunt	# of Permits
250	Archery	September 14 - 25	1
251	Modern	October 17 - 27	1

You Can Make a Difference and Make a Statement with Personalized License Plates

The Washington Department of Fish and Wildlife (WDFW) launched a “Make A Difference – Make A Statement” campaign that is aimed at increasing public awareness of our state’s Personalized License Plate program. Proceeds from the sale of personalized license plates directly benefit Washington’s wildlife species and their natural habitat. By buying personalized license plates, Washington vehicle owners support wildlife research, recovery efforts, and viewing opportunities for wildlife species such as bald eagles, burrowing owls, Columbian white-tailed deer, and spotted frogs.

Personalized plates are available for Washington passenger vehicles for \$49.75, with a yearly renewal fee of \$32. Forty dollars of the initial purchase, and the entire \$32 renewal fee, help conserve wildlife species through WDFW’s Wildlife Program. Personalized license plates allow motorists to “Make A Statement” while they “Make a Difference” for Washington’s wildlife.

For more information on personalized license plates or to receive an application in the mail, call the Washington Department of Licensing at (360) 902-3770. Applications are available at license vendors. You can also log on to the Department of Licensing website at www.wa.gov/dol for an electronic application.

HUNTING SAFETY



WDFW would like to remind hunters to be safe, follow the regulations and practice hunter safety.


KEEP YOUR VISION ON TARGET



Hunters with a valid Washington hunting license are now eligible to receive a **free visual acuity screening** at participating optometrist locations across the state.



*Great Western Checkerboard Project
Central Cascades Forest*



South Cle Elum Ridge / Taneum Loop (GMU 336) Located on the eastern slopes of the central Cascade Mountains, the Great Western Checkersboards Project seeks to conserve lands granted in 1862 by Congress to the Great Northern and Northern Pacific Railroads. This particular Nature Conservancy acquisition south of the town of Cle Elum contains a significant portion of the Yakima River headwaters and connects large, intact wilderness areas to the north and south, supporting irreplaceable habitat for wildlife, including elk, bear and cougar, as well as rare and threatened species such as the wolverine and spotted owl. This ecologically diverse working forest provides a mix of ponderosa pine, Douglas-fir and white fir trees. Access is via the NF-4510 road. ATV's not allowed and no off road travel. Camping available outside the gate in designated locations along the USFS Taneum loop. All state, federal, and local fire laws apply.

Entry Number	Hunt Type	Dates of Hunt	# of Permits
252	Archery	September 14 - 24	1
253	Muzzleloader	October 3 - 9	1
254	Modern	Oct 31 - Nov 8	1





Wild Horse Wind and Solar Facility

Ellensburg - GMU (329)



Wild Horse Wind Facility (329)

The Wild Horse Wind Facility is located 17 miles east of Ellensburg on the Vantage Highway. Owned and operated by Puget Sound Energy, the facility generates electricity from 149 wind turbines spread across 11,000 acres of rangeland in the Whiskey Dick Mountain area of eastern Kittitas County. Hunters with disabilities drawn for this access must check in at the Maintenance Building office before their hunt. There is no access of any kind within 300 feet of wind turbines, solar panels, buildings, or substation. No pointing or shooting any weapon at any target other than legal game. The hunting party must drive on site access road only. One hunter with a disability and one hunter companion allowed. No ATV's. No camping on-site. No off-road driving.

Entry Number	Hunt Type	Dates of Hunt	# of Permits
255	Muzzleloader	October 3 - 9	1
256	Modern	Oct 31 - Nov 8	1





Wild Horse Wind and Solar Facility

East Ellensburg - GMU (329)



Wild Horse Wind Facility (329)

The Wild Horse Wind Facility is located 17 miles east of Ellensburg on the Vantage Highway. Owned and operated by Puget Sound Energy, the facility generates electricity from 149 wind turbines spread across 11,000 acres of rangeland in the Whiskey Dick Mountain area of eastern Kittitas County. Hunters with disabilities drawn for this access must check in at the Maintenance Building office before their hunt. There is no access of any kind within 300 feet of wind turbines, solar panels, buildings, or substation. No pointing or shooting any weapon at any target other than legal game. The hunting party must drive on site access road only. One hunter with a disability and one hunter companion allowed. No ATV's. No camping on-site. No off-road driving.

Entry Number	Hunt Type	Dates of Hunt	# of Permits
257	Chukar	October 12 - 18	1
258	Chukar	October 19 - 25	1

**This is a special hunt. To request access to this hunt, you must call before September 22, 2019
WDFW Dolores Noyes (360) 902-2349**



Chukar Partridge Hunt

- An adult chukar measures 13 to 14 inches long and weighs about three-quarters of pound, a little larger than a valley quail and a little smaller than a ruffed grouse. Also known as red-legged partridge and rock partridge, they're bluish-gray on the back, wings and breast, with a buff belly and flanks marked with vertical bars of black and chestnut. A black band extends across the eyes and down the side of the head, neck and upper breast. The throat is white, the beak, legs and feet red. The cooler nights that tend to coincide with the early October partridge season opener may prompt chukars to roost on the warmer south-facing slopes, so these may be the places to explore first thing in the morning. Chukars often feed throughout the morning and then move to shady slopes and draws, dusting sites and water holes during mid-day. They'll usually begin moving back toward steeper roosting areas late in the afternoon. Whenever possible, approach chukars from above. While they tend to fly downhill, they usually run uphill, and they're about as likely to run as they are to fly. This is a disabled "CHUKAR HUNT ONLY"





US FOREST SERVICE

Three Rivers Ranger District (GMU 117) The Colville National Forest consists of 1.1 million acres in the northeast corner of Washington State which roll like the high seas. Three waves of mountains run from north to south, separated by troughs of valleys. These ranges; the Okanogan, Kettle River, and Selkirk are considered foothills of the Rocky Mountains. Residents and visitors enjoy the Colville National Forest's wild huckleberries, camping, hiking trails (486 miles), OHV trails, mountain biking, horse trails, lakes, rivers, and streams. The forest also boasts exciting wildlife such as the grizzly and black bears, cougars, bald eagles, deer, elk and the last remaining herd of caribou in the U.S.

Mitchell Mtn. (GMU 117) in Washington – Go south from Colville or north from Spokane on highway 395 to Chewelah. In Chewelah, take County Road 2998 about 8 miles north then east to the Colville National Forest boundary where this road designation changes to forest road 9521 (North Fork of Chewelah Creek Road). You will see road 9531015 about ½-mile after the forest boundary. It exits south and passes through some private timber land. Follow 9521015 about 2 miles to the gate. Your hunting route consists of 9521015 and 9521041. Use is not permitted on spur 9521043 due to a washout so do not attempt to drive it. Camping and wood gathering are not allowed behind the gate, but there are great camping sites along the North Fork of Chewelah Creek Road. In some years this route may be unavailable due to tall, dry grasses and high fire danger. The road may be closed for fire danger or other administrative reasons. This road is not maintained.

Entry Number	Hunt Type	Dates of Hunt	# of Permits
259	Early Archery	September 1 - 11	1
260	Muzzleloader	Sept 26 - Oct 4	1
261	Modern	October 17 - 21	1
262	Modern	October 23 - 27	1
263	Archery	September 14 - 24	1
264	Muzzleloader	October 3 - 9	1
265	Modern	October 31 - Nov 8	1



US FOREST SERVICE

Three Rivers Ranger District (GMU 101) The Colville National Forest consists of 1.1 million acres in the northeast corner of Washington State which roll like the high seas. Three waves of mountains run from north to south, separated by troughs of valleys. These ranges; the Okanogan, Kettle River, and Selkirk are considered foothills of the Rocky Mountains. Residents and visitors enjoy the Colville National Forest's wild huckleberries, camping, hiking trails (486 miles), OHV trails, mountain biking, horse trails, lakes, rivers, and streams. The forest also boasts exciting wildlife such as the grizzly and black bears, cougars, bald eagles, deer, elk and the last remaining herd of caribou in the U.S.

Betty Creek (GMU 101) in Washington - From Colville, drive west approximately 12 miles on highway 395 through Kettle Falls and across Lake Roosevelt where you will continue north on highway 395 six miles to the Deadman Creek road which exits on the west side of the highway. This road is forest road 9565 or county 460. Follow the main Deadman Creek road about seven miles passing through private property. Turn north on the 9565800 road, driving northwest about eight miles to the first hunting route which exits to the right on the 9565810 road. The gate is about a quarter of a mile down this road. This route also includes 9565811, 9565812, and 9565813. The second route is about one mile on up the 9565800 road. It is the 9565830 and the gate is about an eighth of a mile down this road. This route also includes 9565832, 9565833, and 9564834. These routes sometimes have tall dry grass in the fall and may need to be closed due to fire danger or for other administrative reasons. There is no camping or firewood gathering behind the gate. There are dispersed camping sites along the 9565800 road. This road is not maintained. * Elk may be infrequently viewed.

Entry Number	Hunt Type	Dates of Hunt	# of Permits
266	Early Archery	September 1 - 11	1
267	Muzzleloader	Sept 26 - Oct 4	1
268	Modern	October 17 - 21	1
269	Modern	October 23 - 27	1
270	Archery	September 14 - 24 *	1
271	Muzzleloader	October 3 - 9 *	1
272	Modern	Oct 31 - Nov 8 *	1



US FOREST SERVICE

Republic Ranger District (GMU 101) The Colville National Forest consists of 1.1 million acres in the northeast corner of Washington State which roll like the high seas. Three waves of mountains run from north to south, separated by troughs of valleys. These ranges; the Okanogan, Kettle River, and Selkirk are considered foothills of the Rocky Mountains. Residents and visitors enjoy the Colville National Forest's wild huckleberries, camping, hiking trails (486 miles), OHV trails, mountain biking, horse trails, lakes, rivers, and streams. The forest also boasts exciting wildlife such as the grizzly and black bears, cougars, bald eagles, deer, elk and the last remaining herd of caribou in the U.S.

Boundary Mtn. (GMU 101) in Washington – This route is near the Canadian border northeast of Republic. Due to a washout, the only open route into this area is via the 9120930 road which can be accessed from three directions, but the most obvious one is off the Boulder-Deer highway, county road 602. You can get on the Boulder-Deer highway from highway 395 north of Kettle Falls or from highway 21 at Curlew north of Republic. Exit off the Boulder-Deer highway on forest road 6120 and proceed in a north-northeast about 5 miles to the 6120450 road. Follow it about 5 miles to the intersection with the 9120930 road. Don't attempt to drive the 9120930 if there are muddy or snowy conditions because it has several switchbacks that are very difficult to drive if the road is slick. This access route is NOT suitable to hauling a trailer. You will need to camp somewhere prior to 6120930. Drive about 5 miles on the 6120930 road to the gate on the 6120900 route which includes 6120942, 6120944 and 6120945. Camping and firewood gathering is not allowed behind this gate. This road is not maintained. * Elk may be infrequently viewed.

Entry Number	Hunt Type	Dates of Hunt	# of Permits
273	Early Archery	September 1 - 11	1
274	Muzzleloader	Sept 26 - Oct 4	1
275	Modern	October 17 - 21	1
276	Modern	October 23 - 27	1
277	Archery	September 14 - 24 *	1
278	Muzzleloader	October 3 - 9 *	1
279	Modern	Oct 31 - Nov 8 *	1




WDFW / USFS Section 31

Cottonwood Unit GMU - 346



Road 1413 (GMU 346) This area is located 21 miles west of Naches off Hwy 410. You will find the topography is dominated by steep, rocky slopes, with rolling ridges and canyons. Open ridges and southern slopes at the lower elevations support sagebrush, bitterbrush and rabbitbrush. Bluebunch wheatgrass is the most prevalent native grass. In the early spring the area is full of wildflowers scattered across the rangeland. At higher elevations, the vegetation transitions to conifer forests. Ponderosa pine, Douglas fir, sub alpine fir, Engelmann spruce and western white pine can all be found as elevations increase. Drawn hunters will pick-up their key at the Oak Creek Wildlife Area off Hwy 12. Camping available at Cottonwood Campground. One hunter companion may assist.

Entry Number	Hunt Type	Dates of Hunt	# of Permits
280	Archery	September 1 - 7	1
281	Archery	September 15 - 20	1
282	Modern	October 17 - 21	1
283	Modern	October 23 - 27	1



Hunters are Feeling the Pinch of Reduced Access

Despite the efforts of WDFW, the acreage of private lands available to the hunter has declined over time. Several major landowners have begun to charge fees for access. This has been especially true in western Washington where major timberland owners have begun to charge access fees and limit the number of hunters they allow. This common practice in other parts of the US is new to our state and may eventually cause hunting to be more crowded on public lands or limit the ability of some to participate in hunting. Incentives offered by WDFW to landowners in the past to address landowner costs associated with providing access may no longer be as effective when landowners seek to derive income from hunting access. WDFW has and will continue to seek new approaches and encourage landowners to keep the cost to hunters low and not limit the number of hunters allowed. Hunters should be aware that landowner fee programs have expanded over the past year and are known to impact access in the following Game Management Units: 501, 506, 520, 524, 550, 556, 612, 615, 642, 648, 651, 653, 654, 658, 660, 667, 672, and 681. Substantial blocks of land in these areas are leased or require hunters to purchase permits to access private timberlands. You may call the WDFW ADA Program with ADA access concerns about your permit.

Feel Free to Hunt and Register to Hunt Program

The *GOHUNT* online interactive mapping system is a great tool for persons with disabilities. Access to private lands is a privilege. Much of the big game hunting in Washington occurs on private forestlands. WDFW works with timberland owners to maintain access but many of these landowners provide access without direct assistance from WDFW. Hunters can help maintain access by respecting the landowner and following their rules. Most forest landowners post access rules at entry points. If hunters are not sure of the rules, the following are guidelines:

- Obey all posted signs.
- Leave gates as you found them.
- Pack out your trash.
- Be courteous.
- No camping.
- No ORV's.
- No fires.
- Drive only on maintained roads if open to motorized access.
- An opened gate does not mean the road is open to motorized access, read the signs.
- If possible, avoid active haul routes and logging operations.
- Private forest lands are usually closed to public access during hours of darkness.
- No target shooting or plinking.
- No wood cutting.



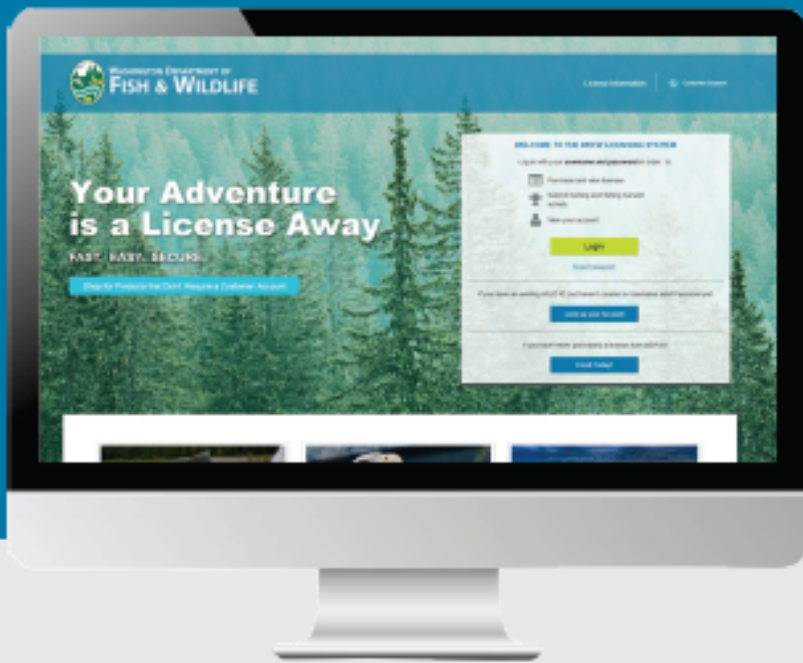
Landowners may not have staff on hand to answer all of the phone calls received regarding hunting access. Therefore, hunters are encouraged to contact WDFW regional offices about access to private lands prior to contacting the landowner. Some have hotlines or web addresses that can be provided. Information on private lands access opportunities is also included on the hunting access pages of WDFW's website at:

<https://wdfw.wa.gov/hunting/locations/private-lands#>

GoHunt web mapping tool: <http://apps.wdfw.wa.gov/gohunt/>

Hunt By Reservation Program

In 2013 WDFW launched a new program to help landowners manage hunting access on their land. The program allows hunters to reserve a site, sometimes shared with a few others, for one to several days depending on the site. The program objectives include providing quality hunting opportunities and reducing the need for direct guidance of hunters by the landowner. Hunters can access property information and create a reservation account at: https://privatelands.wdfw.wa.gov/private_lands/ WDFW expects the number and distribution of reservation sites to expand over time, but other options such as Feel Free to Hunt offered to landowners will continue to be used.



Access or Create a WILD Account

Access or create a Washington Interactive Licensing Database (WILD) System account to purchase licenses, view license purchase history, submit harvest reports for big game, migratory waterfowl and crab, submit your special hunt permit applications and more!

Follow the steps below to access or create your WILD Account:

1. Visit fishhunt.dfw.wa.gov and Click on **"Look Up Your Account"**
2. Select the "ID Type" you want to use.
 - a. WILD ID
 - b. SSN
 - c. Driver's License
3. Enter the associated number of the **"ID type"** that you selected in the **"Identification"** section.
4. Enter your **"Last Name."**
5. Enter **"Date of Birth."**
 - a. Please use a 2 digit month, 2 digit day and 4 digit year. 00/00/0000 format.
6. For added security, you may need to provide an old **DOC#**. This can be found on any previous document you received from WDFW.
7. Provide an e-mail address and phone number where you can be contacted.
8. Create a username. This can be anything with letters and number (unless it has been taken). No spaces can be used and be sure to make it memorable.
9. Create and verify a password. Passwords must be at least 10 characters and contain at least three of the following: upper case, lower case, a number, or special character. It must contain a special character (i.e. !@#\$), a number and an upper or lower case letters.

NOTE: Please remember your username and password for future use.
10. Click **"Save"**
 - a. This will take you to an account overview page to give you a chance to correct anything if necessary.
11. Now when you click "Log In" you'll be back to where you started and you can enter your new username and password.

For more information on accessing or creating a WILD account visit fishhunt.dfw.wa.gov or call (360) 902-2464

Multi-Season Permits

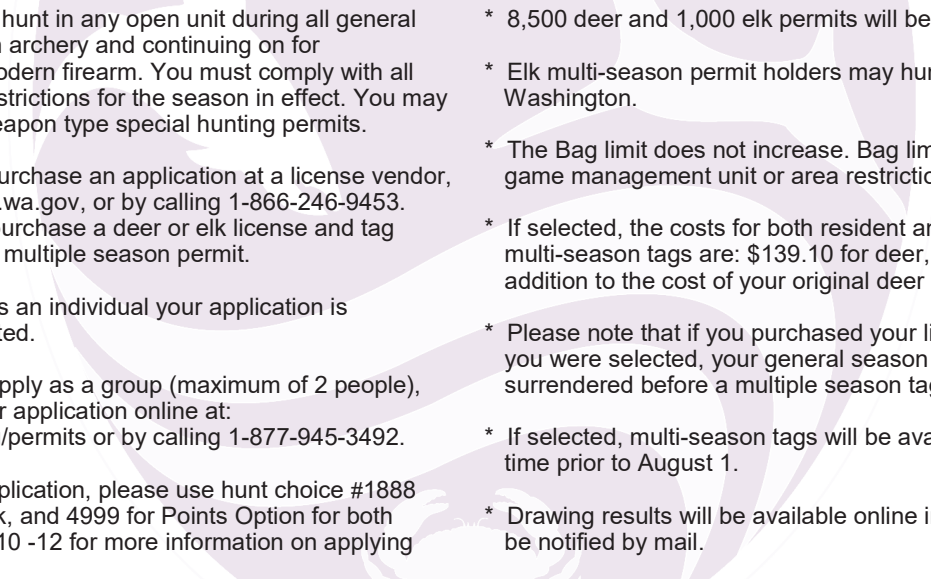
Hunt Big Game from September 1 - December 31

Applications go on Sale:

December 1, 2020 - March 31, 2021

Three Ways to Purchase Applications:

1. Over 600 License Vendors
2. Online at: fishhunt.dfw.wa.gov
3. Over the Telephone: (866) 246-9453

- 
- * If selected, you may hunt in any open unit during all general seasons starting with archery and continuing on for muzzleloader and modern firearm. You must comply with all rules and weapon restrictions for the season in effect. You may also apply for any weapon type special hunting permits.
 - * To apply you must purchase an application at a license vendor, online at fishhunt.dfw.wa.gov, or by calling 1-866-246-9453. You do not need to purchase a deer or elk license and tag before applying for a multiple season permit.
 - * If you are applying as an individual your application is automatically submitted.
 - * If you would like to apply as a group (maximum of 2 people), you must submit your application online at: wdfw.wa.gov/hunting/permits or by calling 1-877-945-3492.
 - * If submitting your application, please use hunt choice #1888 for Deer, 2888 for Elk, and 4999 for Points Option for both species. See pages 10 -12 for more information on applying for special permits.
 - * 8,500 deer and 1,000 elk permits will be available.
 - * Elk multi-season permit holders may hunt eastern and western Washington.
 - * The Bag limit does not increase. Bag limit is consistent with the game management unit or area restrictions.
 - * If selected, the costs for both resident and non-resident multi-season tags are: \$139.10 for deer, and \$182.00 for elk in addition to the cost of your original deer or elk license.
 - * Please note that if you purchased your license and tag before you were selected, your general season tag must be surrendered before a multiple season tag can be purchased.
 - * If selected, multi-season tags will be available to purchase any time prior to August 1.
 - * Drawing results will be available online in April and winners will be notified by mail.

*** The submission process has changed ***

Application submissions will begin the first week of June and close July 31, 2020

WDFW will only accept 2020 Road Access Program submissions *ONLINE*.

Submission are available online at:

<https://wdfw.wa.gov/accessibility/disabled-hunter-road-access-entry-program>

How to apply:

Read the
Road Access
Entry Booklet



Write down
the Entry
number(s)



Submit your
Choice(s)
Online

**If you are not able to access this process online, please call
Customer Service (360) 902-2464
or call you regional WDFW office for assistance.**

Eastern - Region 1,
North Central - Region 2,
South Central - Region 3,
North Puget Sound - Region 4,
Southwest - Region 5,
Coastal - Region 6

Spokane 509-892-1001
Ephrata 509-754-4624
Yakima 509-575-2740
Mill Creek 425-775-1311
Ridgefield 360-696-6211
Montesano 360-249-4628

Note: Only one online submission per hunter will be accepted. If more than one entry is received, that applicant will not be able to participate in the drawing and the entry will be rejected.